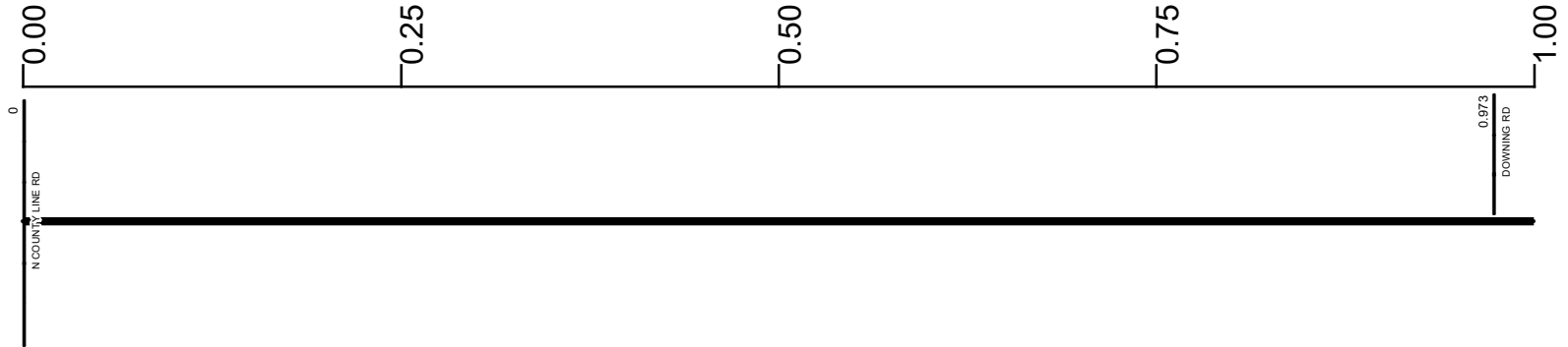


# SLICSR00037\*\*C

State True Log **89.578**

90.578

County True Log



**Surface Type & Width (Left / Right)**

	G 20'
	0 - 3.58

**Base Type (Left / Right)**

	N
	0 - 3.58

**Shoulder Type & Width (Left / Right)**

	5 (2/2')
	0 - 3.58

**Through Lanes**

	2
	0 - 4.643

**Street Name**

	JOHNSTOWN-ALEXANDRIA RD
	0 - 4.086

- |  |   |   |   |
|--|---|---|---|
| <ul style="list-style-type: none"> <li> Non-divided Highway</li> <li> Divided Highway</li> <li> Secondary Segment</li> <li> Corporation</li> </ul> | <ul style="list-style-type: none"> <li> Bridge (on route)</li> <li> Underpass</li> <li> Overpass</li> </ul> | <ul style="list-style-type: none"> <li> Railroad (at grade)</li> <li> Railroad (underpass)</li> <li> Railroad (overpass)</li> </ul> | <ul style="list-style-type: none"> <li> Intersection</li> </ul> |
|--|---|---|---|

Created on: 7/1/2025

transportation.ohio.gov

Prepared by  
The Ohio Department of Transportation  
Office of Technical Services  
Roadway Information

# SLICSR00037\*\*C

State True Log

91.578

County True Log



Surface Type & Width (Left / Right)	G 20'
	0 - 3.58
Base Type (Left / Right)	N
	0 - 3.58
Shoulder Type & Width (Left / Right)	5 (2/2)
	0 - 3.58
Through Lanes	2
	0 - 4.643
Street Name	JOHNSTOWN-ALEXANDRIA RD
	0 - 4.086

<ul style="list-style-type: none"> <li> Non-divided Highway</li> <li> Divided Highway</li> <li> Secondary Segment</li> <li> Corporation</li> </ul>	<ul style="list-style-type: none"> <li> Bridge (on route)</li> <li> Underpass</li> <li> Overpass</li> </ul>	<ul style="list-style-type: none"> <li> Railroad (at grade)</li> <li> Railroad (underpass)</li> <li> Railroad (overpass)</li> </ul>	<ul style="list-style-type: none"> <li> Intersection</li> </ul>
--	---	---	---

Created on: 7/1/2025

transportation.ohio.gov

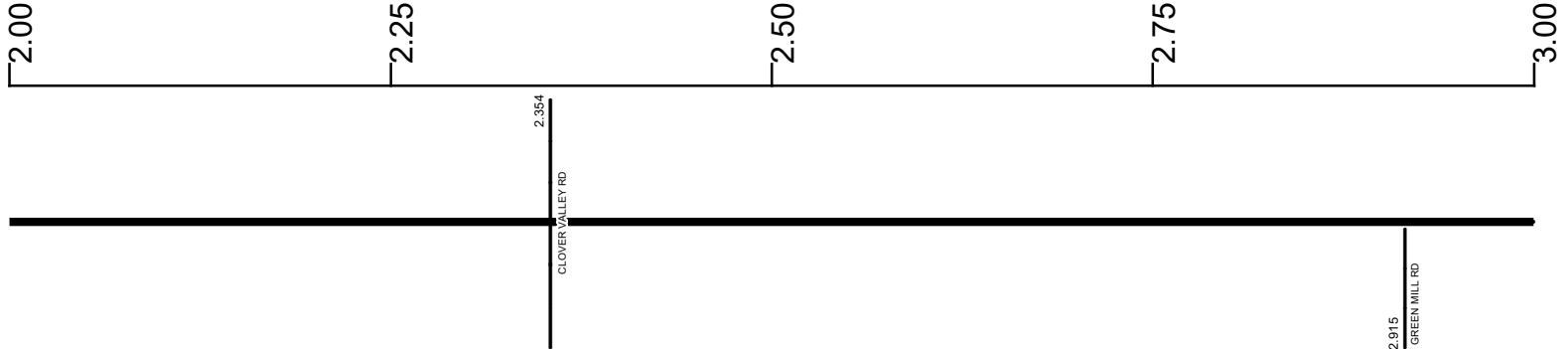
Prepared by  
The Ohio Department of Transportation  
Office of Technical Services  
Roadway Information

# SLICSR00037\*\*C

State True Log

92.578

County True Log



Surface Type & Width (Left / Right)

G 20'  
0 - 3.58

Base Type (Left / Right)

N  
0 - 3.58

Shoulder Type & Width (Left / Right)

5 (2/2)  
0 - 3.58

Through Lanes

2  
0 - 4.643

Street Name

JOHNSTOWN-ALEXANDRIA RD  
0 - 4.086

- Non-divided Highway
  Bridge (on route)
  Railroad (at grade)
  Intersection
- Divided Highway
  Underpass
  Railroad (underpass)
- Secondary Segment
  Overpass
  Railroad (overpass)
- Corporation**

Created on: 7/1/2025



transportation.ohio.gov

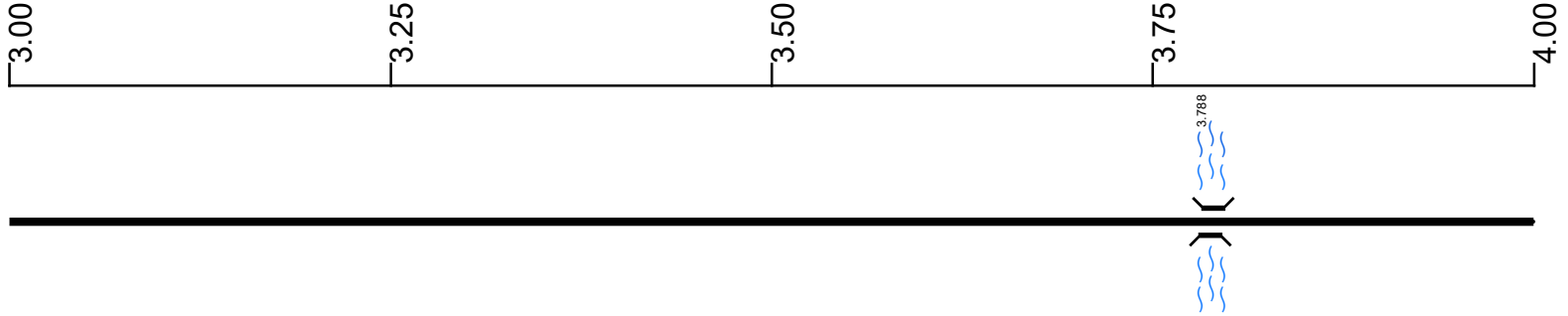
Prepared by  
The Ohio Department of Transportation  
Office of Technical Services  
Roadway Information

# SLICSR00037\*\*C

State True Log

93.578

County True Log



Surface Type & Width (Left / Right)

G 20'	G 24'
0 - 3.58	3.58 - 4.066

Base Type (Left / Right)

N	I
0 - 3.58	3.58 - 4.066

Shoulder Type & Width (Left / Right)

5 (2 1/2')	5 (3 1/3')
0 - 3.58	3.58 - 4.066

Through Lanes

	2
	0 - 4.643

Street Name

	JOHNSTOWN-ALEXANDRIA RD
	0 - 4.086

Non-divided Highway	Bridge (on route)	Railroad (at grade)	Intersection
Divided Highway	Underpass	Railroad (underpass)	
Secondary Segment	Overpass	Railroad (overpass)	
Corporation			

Created on: 7/1/2025

transportation.ohio.gov

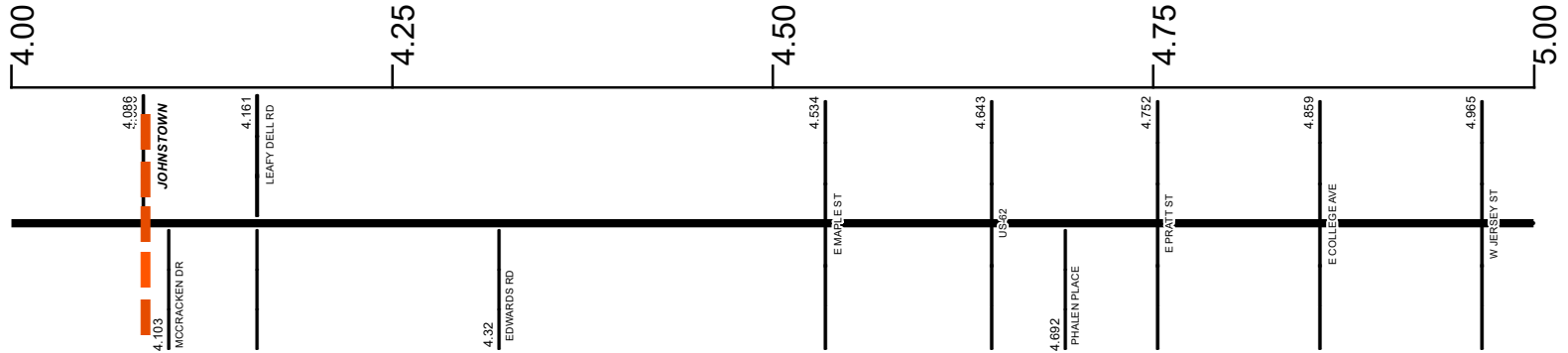
Prepared by  
The Ohio Department of Transportation  
Office of Technical Services  
Roadway Information

# SLICSR00037\*\*C

State True Log

94.578

County True Log



**Surface Type & Width (Left / Right)**

G 24'	G (20'4')	G 30'	G (22'/23')	G 30'
3.58 - 4.066	4.066 - 4.309	4.309 - 4.643	4.643 - 4.752	4.752 - 5.061

**Base Type (Left / Right)**

I	K / I	T		
3.58 - 4.066	4.066 - 4.309	4.309 - 5.061		

**Shoulder Type & Width (Left / Right)**

5 (3'/3')	5 (2'/2')	1 (0'/0')		
3.58 - 4.066	4.066 - 4.309	4.309 - 5.061		

**Through Lanes**

2	4	2
0 - 4.643	4.643 - 4.752	4.752 - 10.561

**Street Name**

JOHNSTOWN-ALEXANDRIA RD	N MAIN ST	S MAIN ST
0 - 4.086	4.086 - 4.643	4.643 - 5.44

- Non-divided Highway
- Divided Highway
- Secondary Segment
- Corporation
- Bridge (on route)
- Underpass
- Overpass
- Railroad (at grade)
- Railroad (underpass)
- Railroad (overpass)
- Intersection

Created on: 7/1/2025

transportation.ohio.gov

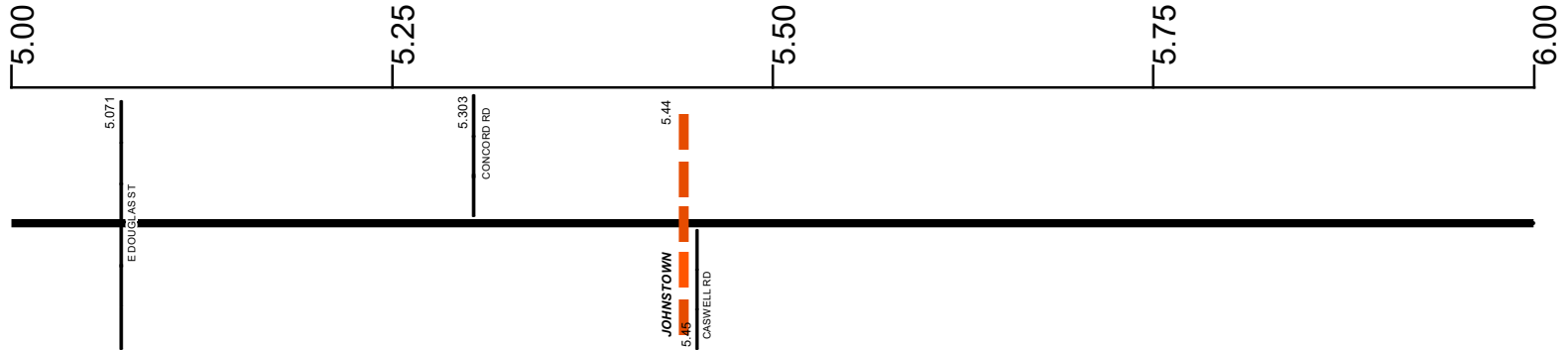
Prepared by  
The Ohio Department of Transportation  
Office of Technical Services  
Roadway Information

# SLICSR00037\*\*C

State True Log

95.578

County True Log



**Surface Type & Width (Left / Right)**

G 30'	G 24'	G (18'/6')
4.752 - 5.061	5.061 - 5.176	5.176 - 6.854

**Base Type (Left / Right)**

T	L	K / L
4.309 - 5.061	5.061 - 5.176	5.176 - 6.854

**Shoulder Type & Width (Left / Right)**

1 (0'/0')	5 (3'/3')
4.309 - 5.061	5.061 - 10.252

**Through Lanes**

	2
	4.752 - 10.561

**Street Name**

S MAIN ST 4.643 - 5.44	JOHNSTOWN-ALEXANDRIA RD 5.44 - 10.242
---------------------------	--

- Non-divided Highway
- Divided Highway
- Secondary Segment
- Corporation
- Bridge (on route)
- Underpass
- Overpass
- Railroad (at grade)
- Railroad (underpass)
- Railroad (overpass)
- Intersection

Created on: 7/1/2025

transportation.ohio.gov

Prepared by  
The Ohio Department of Transportation  
Office of Technical Services  
Roadway Information

# SLICSR00037\*\*C

State True Log

96.578

County True Log



Surface Type & Width (Left / Right)	G (18/6') 5.176 - 6.854	G 24' 6.854 - 9.109
Base Type (Left / Right)	K / L 5.176 - 6.854	L 6.854 - 9.109
Shoulder Type & Width (Left / Right)	5 (3/3) 5.061 - 10.252	
Through Lanes	2 4.752 - 10.561	
Street Name	JOHNSTOWN-ALEXANDRIA RD 5.44 - 10.242	

<ul style="list-style-type: none"> <li> Non-divided Highway</li> <li> Divided Highway</li> <li> Secondary Segment</li> <li> Corporation</li> </ul>	<ul style="list-style-type: none"> <li> Bridge (on route)</li> <li> Underpass</li> <li> Overpass</li> </ul>	<ul style="list-style-type: none"> <li> Railroad (at grade)</li> <li> Railroad (underpass)</li> <li> Railroad (overpass)</li> </ul>	<ul style="list-style-type: none"> <li> Intersection</li> </ul>
--	---	---	---

Created on: 7/1/2025

transportation.ohio.gov

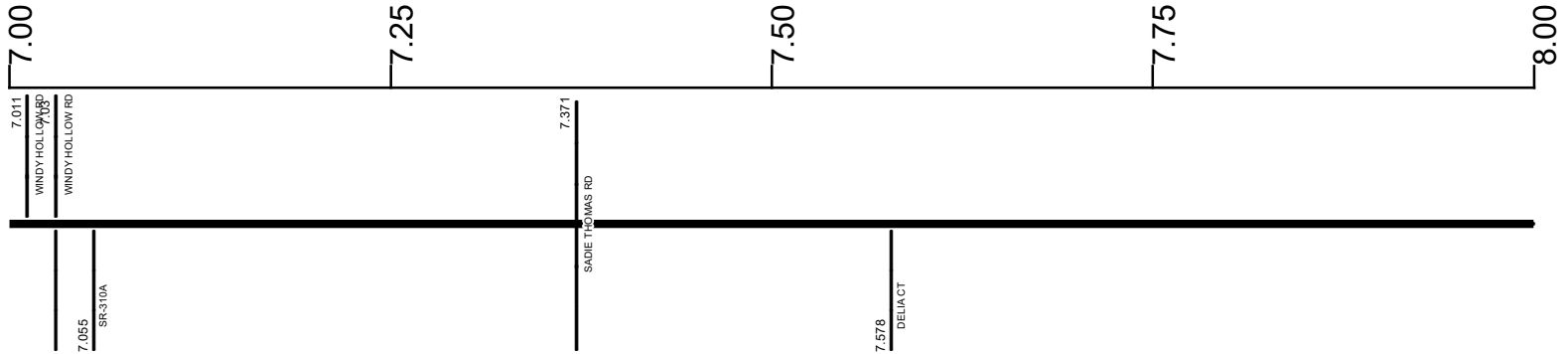
Prepared by  
The Ohio Department of Transportation  
Office of Technical Services  
Roadway Information

# SLICSR00037\*\*C

State True Log

97.578

County True Log



Surface Type & Width (Left / Right)

G 24'  
6.854 - 9.109

Base Type (Left / Right)

L  
6.854 - 9.109

Shoulder Type & Width (Left / Right)












5 (3/3)  
5.061 - 10.252

Through Lanes

2  
4.752 - 10.561

Street Name

JOHNSTOWN-ALEXANDRIA RD  
5.44 - 10.242

-  Non-divided Highway
-  Divided Highway
-  Secondary Segment
-  Corporation
-  Bridge (on route)
-  Underpass
-  Overpass
-  Railroad (at grade)
-  Railroad (underpass)
-  Railroad (overpass)
-  Intersection

Created on: 7/1/2025



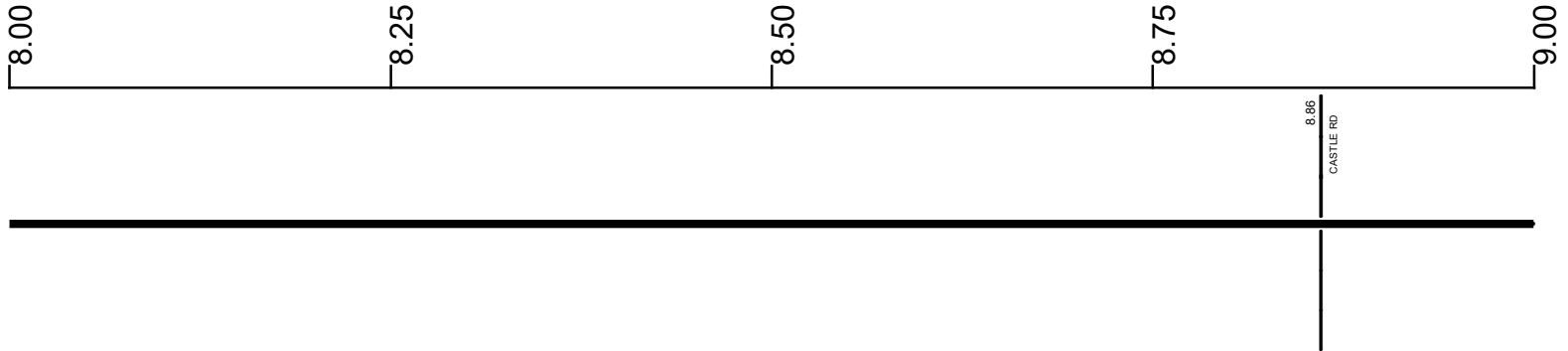
transportation.ohio.gov  
Prepared by  
The Ohio Department of Transportation  
Office of Technical Services  
Roadway Information

# SLICSR00037\*\*C

State True Log

98.578

County True Log



Surface Type & Width (Left / Right)

G 24'  
6.854 - 9.109

Base Type (Left / Right)

L  
6.854 - 9.109

Shoulder Type & Width (Left / Right)

5 (3/3)  
5.061 - 10.252

Through Lanes

2  
4.752 - 10.561

Street Name

JOHNSTOWN-ALEXANDRIA RD  
5.44 - 10.242

- |  |   |   |   |
|--|---|---|---|
| <ul style="list-style-type: none"> <li> Non-divided Highway</li> <li> Divided Highway</li> <li> Secondary Segment</li> <li> Corporation</li> </ul> | <ul style="list-style-type: none"> <li> Bridge (on route)</li> <li> Underpass</li> <li> Overpass</li> </ul> | <ul style="list-style-type: none"> <li> Railroad (at grade)</li> <li> Railroad (underpass)</li> <li> Railroad (overpass)</li> </ul> | <ul style="list-style-type: none"> <li> Intersection</li> </ul> |
|--|---|---|---|

Created on: 7/1/2025

transportation.ohio.gov

Prepared by  
The Ohio Department of Transportation  
Office of Technical Services  
Roadway Information

# SLICSR00037\*\*C

State True Log

99.578

County True Log



9.997  
JERSEY MILL RD

Surface Type & Width (Left / Right)

G 24'	G (18'6")
6.854 - 9.109	9.109 - 10.252

Base Type (Left / Right)

L	K / L
6.854 - 9.109	9.109 - 10.252

Shoulder Type & Width (Left / Right)

	5 (3'3")
	5.061 - 10.252

Through Lanes

	2
	4.752 - 10.561

Street Name

	JOHNSTOWN-ALEXANDRIA RD
	5.44 - 10.242

- |  |   |   |   |
|--|---|---|---|
| <ul style="list-style-type: none"> <li> Non-divided Highway</li> <li> Divided Highway</li> <li> Secondary Segment</li> <li> Corporation</li> </ul> | <ul style="list-style-type: none"> <li> Bridge (on route)</li> <li> Underpass</li> <li> Overpass</li> </ul> | <ul style="list-style-type: none"> <li> Railroad (at grade)</li> <li> Railroad (underpass)</li> <li> Railroad (overpass)</li> </ul> | <ul style="list-style-type: none"> <li> Intersection</li> </ul> |
|--|---|---|---|

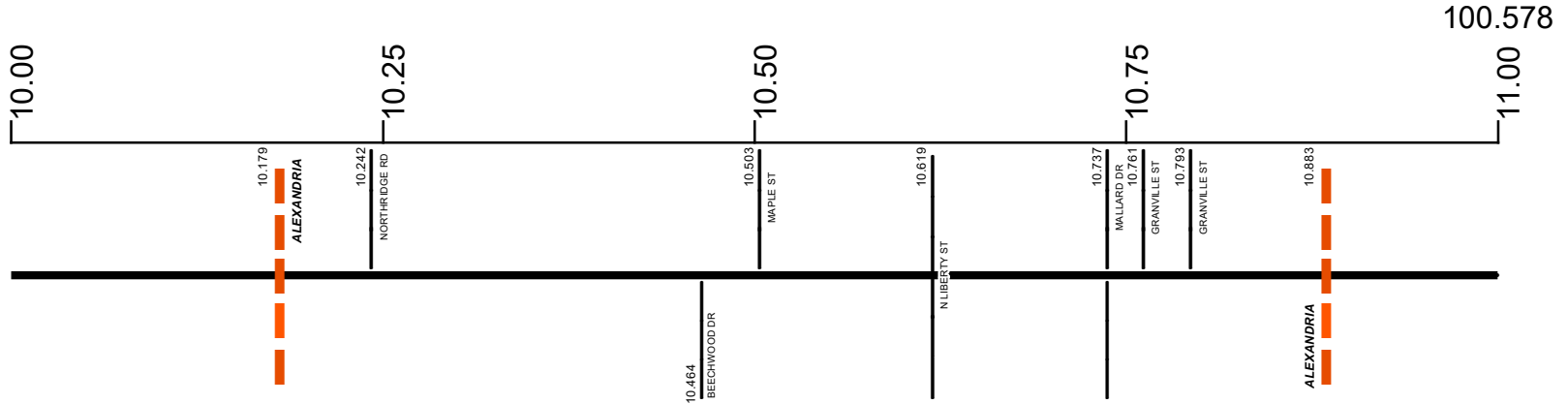
Created on: 7/1/2025

transportation.ohio.gov

Prepared by  
The Ohio Department of Transportation  
Office of Technical Services  
Roadway Information

# SLICSR00037\*\*C

State True Log  
County True Log



**Surface Type & Width (Left / Right)**

G (18'6")	G 26'	G 40'	G 24'
9.109 - 10.252	10.252 - 10.561	10.561 - 10.761	10.761 - 11.703

**Base Type (Left / Right)**

K / L	N	K
9.109 - 10.252	10.252 - 10.761	10.761 - 11.588

**Shoulder Type & Width (Left / Right)**

5 (3'/3')	1 (0'/0')	5 (3'/3')
5.061 - 10.252	10.252 - 10.761	10.761 - 11.588

**Through Lanes**

2	4	2
4.752 - 10.561	10.561 - 10.761	10.761 - 12.22

**Street Name**

JOHNSTOWN-ALEXANDRIA RD	W MAIN ST	E MAIN ST	JOHNSTOWN-ALEXANDRIA RD
5.44 - 10.242	10.242 - 10.619	10.619 - 10.883	10.883 - 11.619

- Non-divided Highway
- Divided Highway
- Secondary Segment
- Corporation
- Bridge (on route)
- Underpass
- Overpass
- Railroad (at grade)
- Railroad (underpass)
- Railroad (overpass)
- Intersection

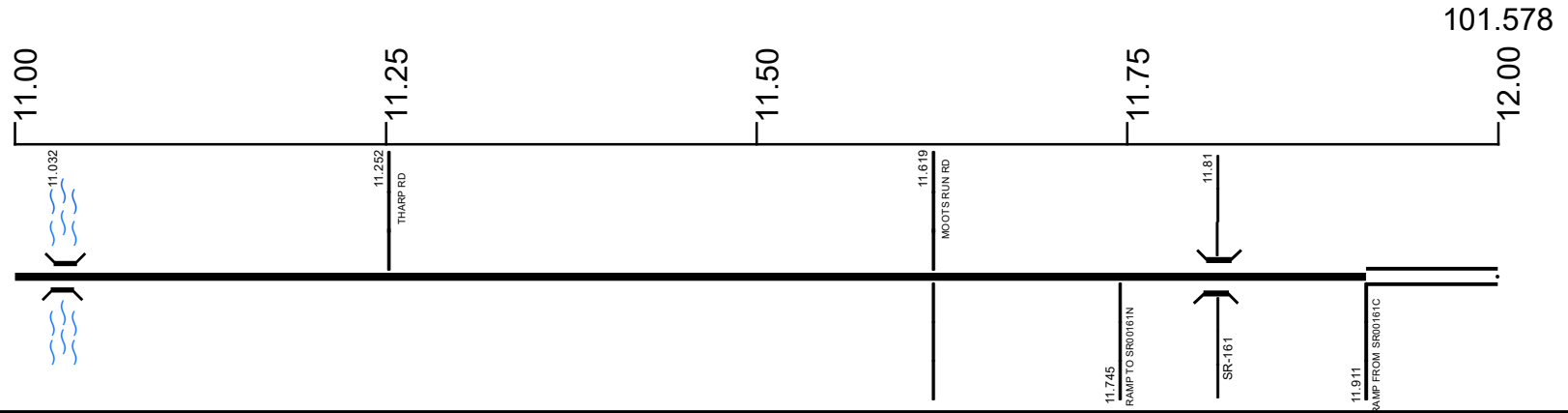
Created on: 7/1/2025

transportation.ohio.gov

Prepared by  
The Ohio Department of Transportation  
Office of Technical Services  
Roadway Information

# SLICSR00037\*\*C

State True Log  
County True Log



### Surface Type & Width (Left / Right)

G 24'	D 24'	D 36'	E 32'
10.761 - 11.703	11.703 - 11.745	11.745 - 11.911	11.911 - 12.22

### Base Type (Left / Right)

K	L
10.761 - 11.588	11.588 - 11.703

### Shoulder Type & Width (Left / Right)

5 (3'/3')	2 (10'/10')	3 (9'/9')
10.761 - 11.588	11.588 - 11.911	11.911 - 12.22

### Median Type and Width

2 ( 9999' )
11.911 - 12.22

### Through Lanes

2
10.761 - 12.22

### Street Name

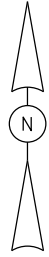
JOHNSTOWN-ALEXANDRIA RD	JOHNSTOWN-ALEXANDRIA RD RD	YORK RD SW	SR 37
10.883 - 11.619	11.619 - 11.745	11.745 - 11.911	11.911 - 16.291

- Non-divided Highway
- Divided Highway
- Secondary Segment
- Corporation
- Bridge (on route)
- Underpass
- Overpass
- Railroad (at grade)
- Railroad (underpass)
- Railroad (overpass)
- Intersection

Created on: 7/1/2025



transportation.ohio.gov  
Prepared by  
The Ohio Department of Transportation  
Office of Technical Services  
Roadway Information



37

Worthington Rd. (Old SR 161)  
TR 539-A

Worthington Rd. (Old SR 37)  
CR 539-A

Ramp I  
RA45098  
Sta. 11.79  
on SR 37

Ramp J

161

Ramp K  
RA45096  
Sta. 8.56  
on SR 161

Ramp L  
Service Rd. TR 162

Service Rd. CR 162

Sta. 12.22  
on SR 37  
&  
Sta. 8.84  
on SR 161  
(Ends)

Sta. 12.52  
on SR 37

Run

Moots

37

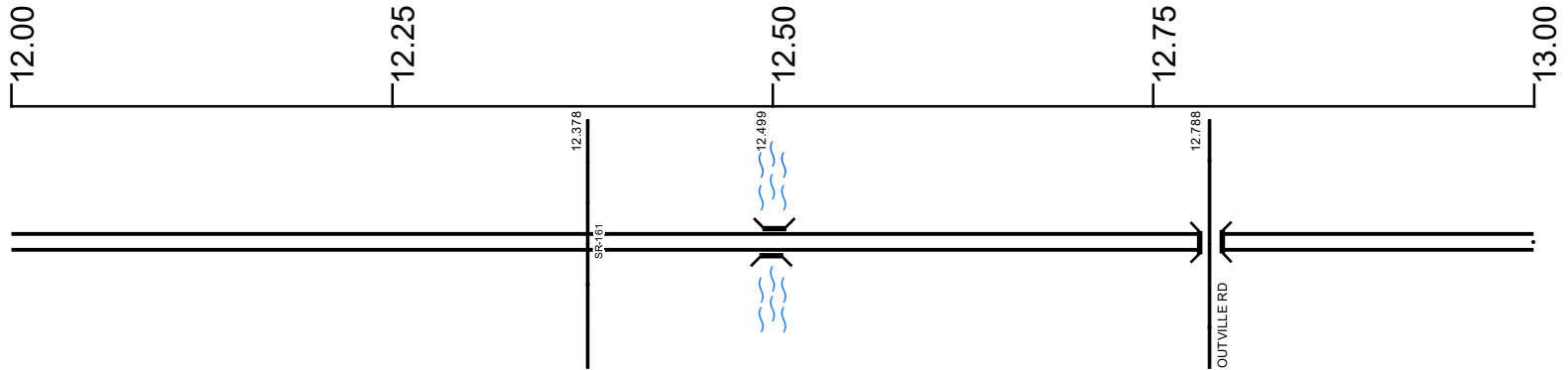
York Rd.  
CR 39

INTERCHANGE  
SR 37 & SR 161  
LICKING COUNTY  
INTERCHANGE ID NUMBER = 056620

# SLICSR00037\*\*C

State True Log  
County True Log

102.578



**Surface Type & Width (Left / Right)**

E 32'	G 48'
11.911 - 12.22	12.22 - 16.291

**Base Type (Left / Right)**

L
12.22 - 15.578

**Shoulder Type & Width (Left / Right)**

3 (9'/9')	2 (16'/16')
11.911 - 12.22	12.22 - 14.193

**Median Type and Width**

2 ( 9999' )	2 ( 72' )
11.911 - 12.22	12.22 - 15.578

**Through Lanes**

2	4
10.761 - 12.22	12.22 - 16.291

**Street Name**

SR 37
11.911 - 16.291

- Non-divided Highway
- Divided Highway
- Secondary Segment
- Corporation
- Bridge (on route)
- Underpass
- Overpass
- Railroad (at grade)
- Railroad (underpass)
- Railroad (overpass)
- Intersection

Created on: 7/1/2025



transportation.ohio.gov  
Prepared by  
The Ohio Department of Transportation  
Office of Technical Services  
Roadway Information

# SLICSR00037\*\*C

State True Log

103.578

County True Log



Surface Type & Width (Left / Right)

G 48'  
12.22 - 16.291

Base Type (Left / Right)

L  
12.22 - 15.578

Shoulder Type & Width (Left / Right)

2 (16'/16')  
12.22 - 14.193

Median Type and Width

2 ( 72' )  
12.22 - 15.578

Through Lanes

4  
12.22 - 16.291

Street Name

SR 37  
11.911 - 16.291

- |                     |                   |                      |              |
|---------------------|-------------------|----------------------|--------------|
| Non-divided Highway | Bridge (on route) | Railroad (at grade)  | Intersection |
| Divided Highway     | Underpass         | Railroad (underpass) |              |
| Secondary Segment   | Overpass          | Railroad (overpass)  |              |
| <b>Corporation</b>  |                   |                      |              |

Created on: 7/1/2025

transportation.ohio.gov

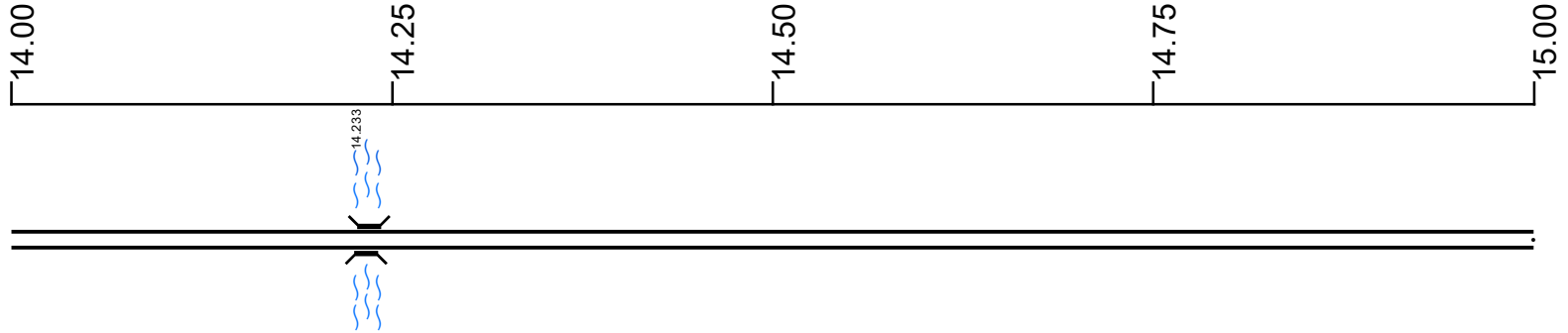
Prepared by  
The Ohio Department of Transportation  
Office of Technical Services  
Roadway Information

# SLICSR00037\*\*C

State True  
Log

104.578

County True  
Log



**Surface Type & Width (Left / Right)**

	G 48'
	12.22 - 16.291

**Base Type (Left / Right)**

	L
	12.22 - 15.578

**Shoulder Type & Width (Left / Right)**

2 (16'/16')	2 (16'/9')
12.22 - 14.193	14.193 - 15.578

**Median Type and Width**

	2 ( 72' )
	12.22 - 15.578

**Through Lanes**

	4
	12.22 - 16.291

**Street Name**

	SR 37
	11.911 - 16.291

- |                     |                   |                      |              |
|---------------------|-------------------|----------------------|--------------|
| Non-divided Highway | Bridge (on route) | Railroad (at grade)  | Intersection |
| Divided Highway     | Underpass         | Railroad (underpass) |              |
| Secondary Segment   | Overpass          | Railroad (overpass)  |              |
| Corporation         |                   |                      |              |

Created on: 7/1/2025

transportation.ohio.gov

Prepared by  
The Ohio Department of Transportation  
Office of Technical Services  
Roadway Information

# SLICSR00037\*\*C

State True Log

105.578

County True Log



**Surface Type & Width (Left / Right)**

G 48'	
12.22 - 16.291	

**Base Type (Left / Right)**

L	F
12.22 - 15.578	15.578 - 16.017

**Shoulder Type & Width (Left / Right)**

2 (16'/9')	2 (12'/12')
14.193 - 15.578	15.578 - 16.291

**Median Type and Width**

2 ( 72' )	2 ( 42' )
12.22 - 15.578	15.578 - 16.291

**Through Lanes**

4	
12.22 - 16.291	

**Street Name**

SR 37	
11.911 - 16.291	

- |                     |                   |                      |              |
|---------------------|-------------------|----------------------|--------------|
| Non-divided Highway | Bridge (on route) | Railroad (at grade)  | Intersection |
| Divided Highway     | Underpass         | Railroad (underpass) |              |
| Secondary Segment   | Overpass          | Railroad (overpass)  |              |
| Corporation         |                   |                      |              |

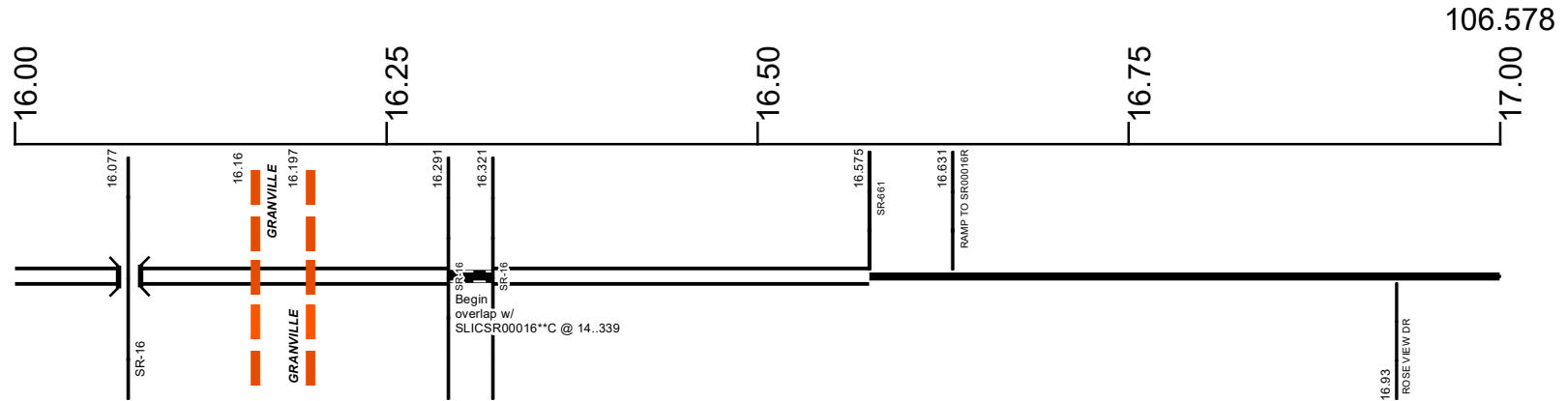
Created on: 7/1/2025

transportation.ohio.gov

Prepared by  
The Ohio Department of Transportation  
Office of Technical Services  
Roadway Information

# SLICSR00037\*\*C

State True Log  
County True Log



### Surface Type & Width (Left / Right)

G 48'
12.22 - 16.291

### Base Type (Left / Right)

F	L / F	F
---	-------	---

15.578 - 16.017 16.017 - 16.166 16.166 - 16.196

### Shoulder Type & Width (Left / Right)

2 (12'/12')
15.578 - 16.291

### Median Type and Width

2 ( 42' )
15.578 - 16.291

### Through Lanes

4
12.22 - 16.291

SR 37
11.911 - 16.291

### Surface Type & Width (Left / Right)

G 32'	G 20'
16.321 - 16.575	16.575 - 23.617

### Base Type (Left / Right)

F	I
---	---

16.416 - 16.575

16.575 - 23.617

### Shoulder Type & Width (Left / Right)

2 (8'/8')	2 (4'/4')
16.321 - 16.575	16.575 - 24.391

### Median Type and Width

2 ( 9999' )
16.321 - 16.575

### Through Lanes

2
16.321 - 24.673

### Street Name

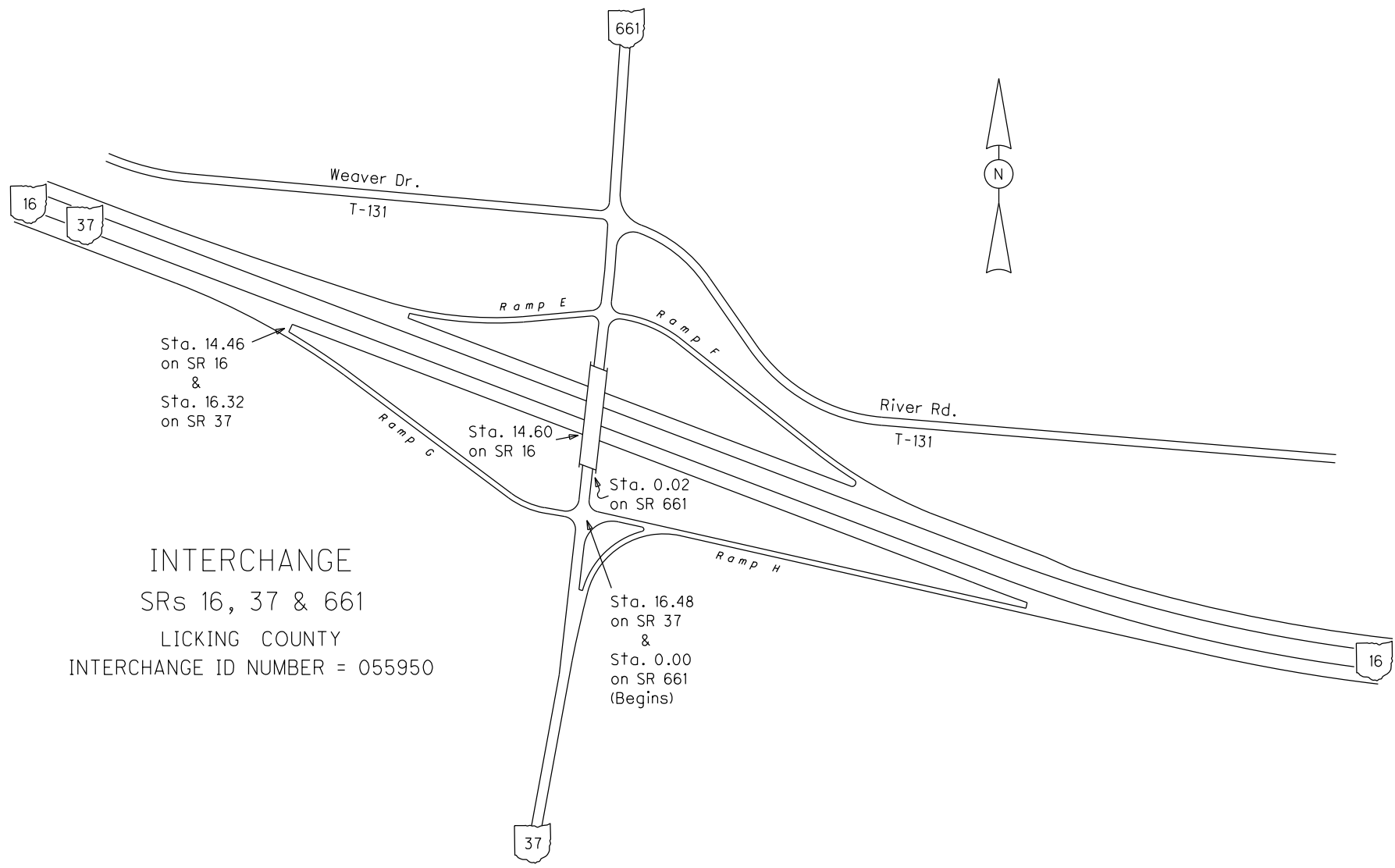
SR 37	LANCASTER RD
16.321 - 16.575	16.575 - 25.818

- Non-divided Highway
- Divided Highway
- Secondary Segment
- Corporation
- Bridge (on route)
- Underpass
- Overpass
- Railroad (at grade)
- Railroad (underpass)
- Railroad (overpass)
- Intersection

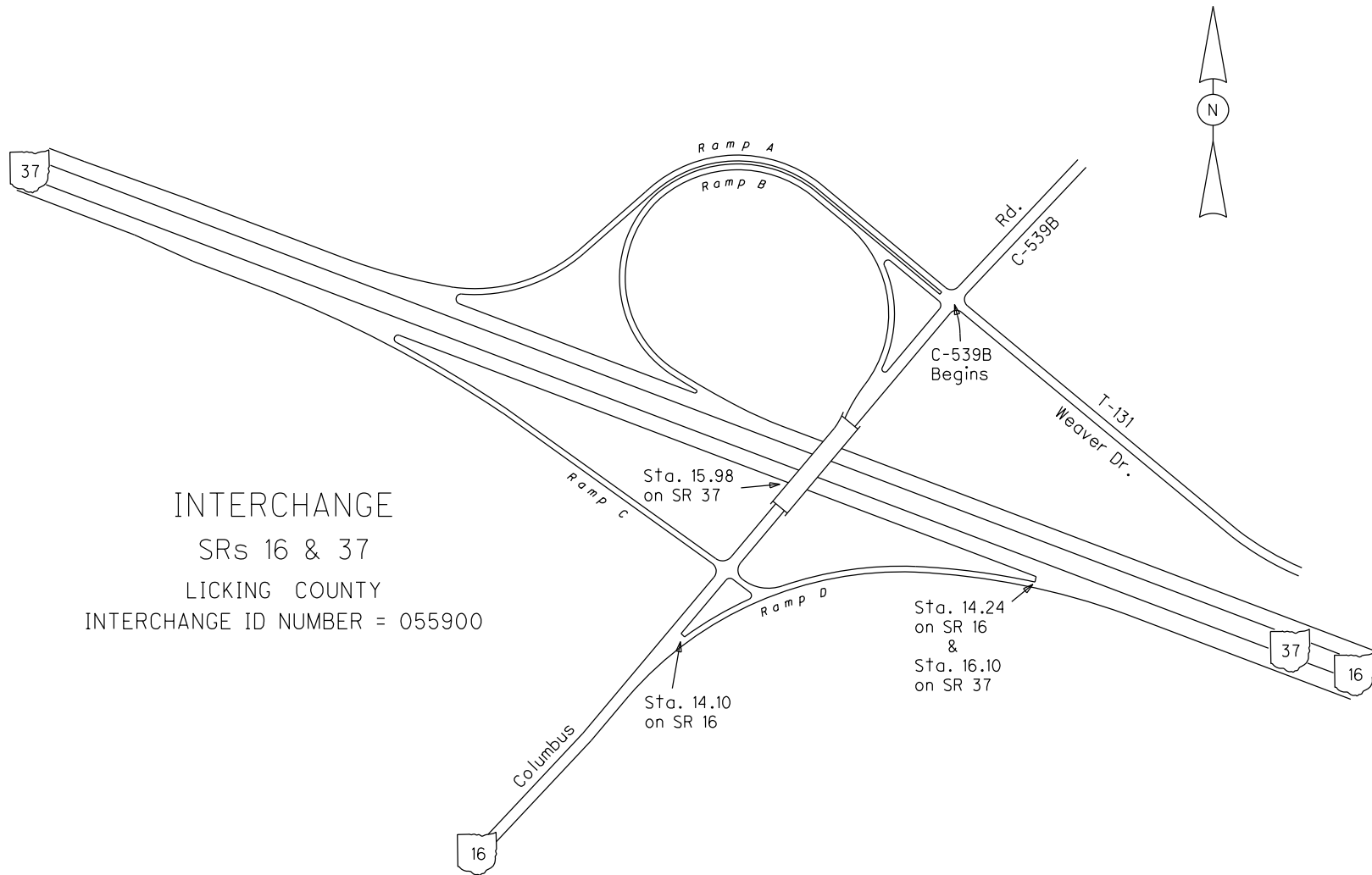
Created on: 7/1/2025



transportation.ohio.gov  
Prepared by  
The Ohio Department of Transportation  
Office of Technical Services  
Roadway Information

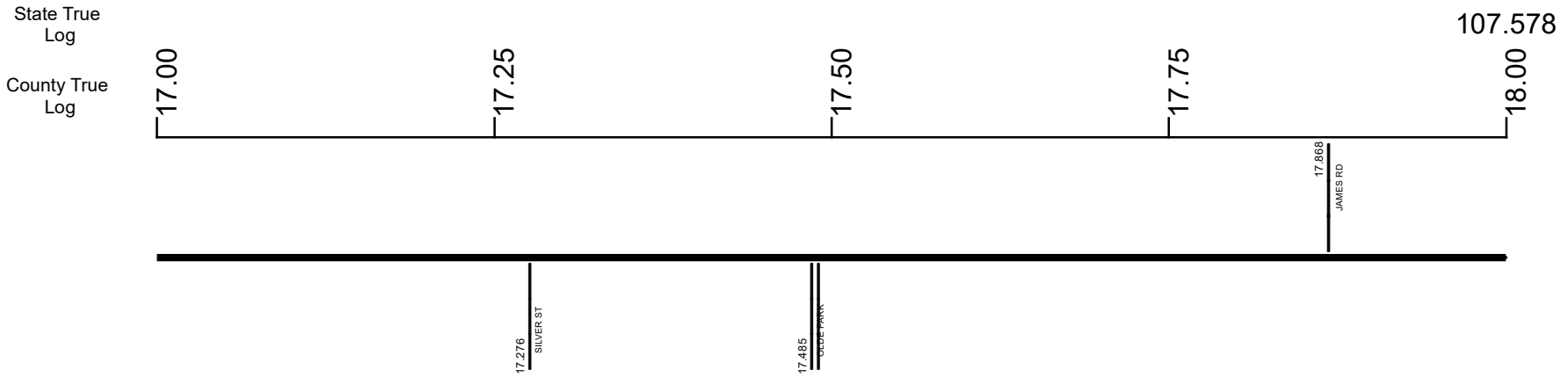


INTERCHANGE  
 SRs 16, 37 & 661  
 LICKING COUNTY  
 INTERCHANGE ID NUMBER = 055950



INTERCHANGE  
 SRs 16 & 37  
 LICKING COUNTY  
 INTERCHANGE ID NUMBER = 055900

# SLICSR00037\*\*C



Surface Type & Width (Left / Right)	G 20'
	16.575 - 23.617
Base Type (Left / Right)	I
	16.575 - 23.617
Shoulder Type & Width (Left / Right)	2 (4/4')
	16.575 - 24.391
Through Lanes	2
	16.321 - 24.673
Street Name	LANCASTER RD
	16.575 - 25.818

Non-divided Highway	Bridge (on route)	Railroad (at grade)	Intersection
Divided Highway	Underpass	Railroad (underpass)	
Secondary Segment	Overpass	Railroad (overpass)	
Corporation			

Created on: 7/1/2025



transportation.ohio.gov

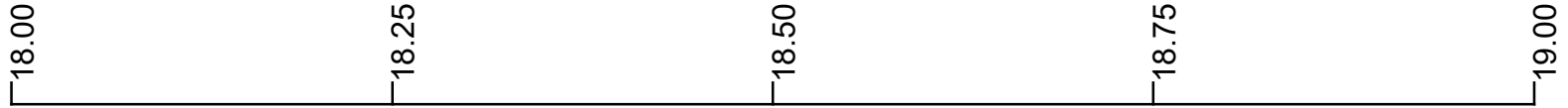
Prepared by  
The Ohio Department of Transportation  
Office of Technical Services  
Roadway Information

# SLICSR00037\*\*C

State True Log

108.578

County True Log



Surface Type & Width (Left / Right)

G 20'  
16.575 - 23.617

Base Type (Left / Right)

I  
16.575 - 23.617

Shoulder Type & Width (Left / Right)

2 (4/4')  
16.575 - 24.391

Through Lanes

2  
16.321 - 24.673

Street Name

LANCASTER RD  
16.575 - 25.818

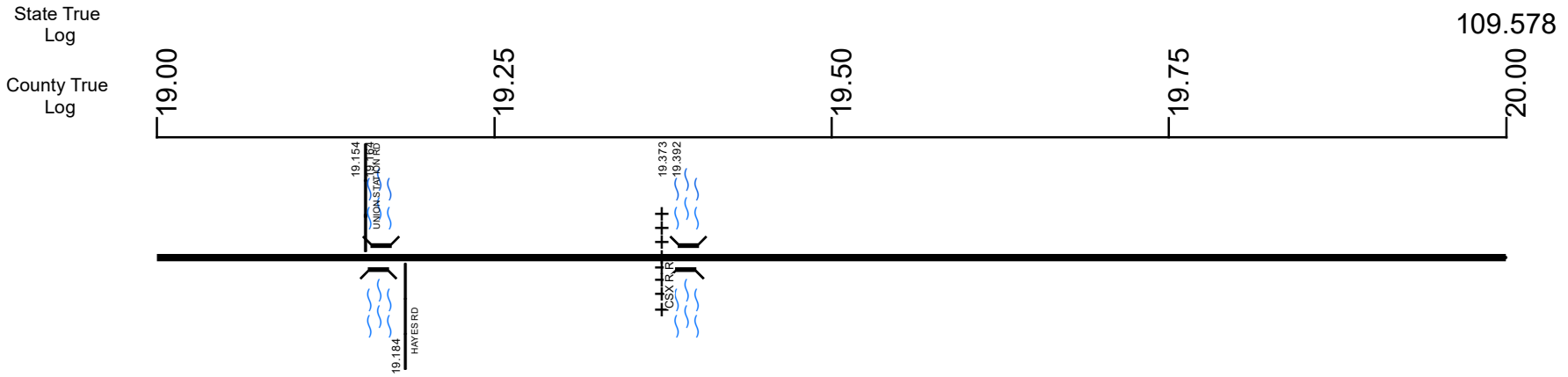
- |                     |                   |                      |              |
|---------------------|-------------------|----------------------|--------------|
| Non-divided Highway | Bridge (on route) | Railroad (at grade)  | Intersection |
| Divided Highway     | Underpass         | Railroad (underpass) |              |
| Secondary Segment   | Overpass          | Railroad (overpass)  |              |
| Corporation         |                   |                      |              |

Created on: 7/1/2025



transportation.ohio.gov  
 Prepared by  
 The Ohio Department of Transportation  
 Office of Technical Services  
 Roadway Information

# SLICSR00037\*\*C



Surface Type & Width (Left / Right)	G 20'
	16.575 - 23.617
Base Type (Left / Right)	I
	16.575 - 23.617
Shoulder Type & Width (Left / Right)	2 (4/4')
	16.575 - 24.391
Through Lanes	2
	16.321 - 24.673
Street Name	LANCASTER RD
	16.575 - 25.818

Non-divided Highway	Bridge (on route)	Railroad (at grade)	Intersection
Divided Highway	Underpass	Railroad (underpass)	
Secondary Segment	Overpass	Railroad (overpass)	
Corporation			

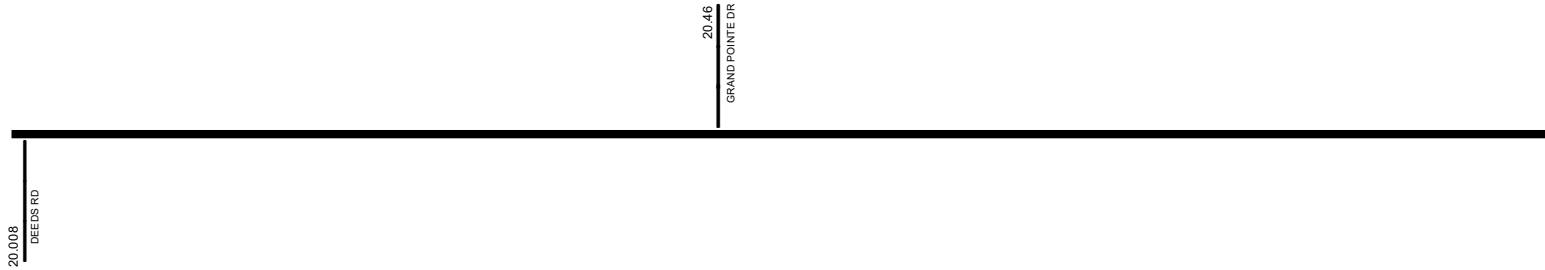
Created on: 7/1/2025

# SLICSR00037\*\*C

State True Log

110.578

County True Log



Surface Type & Width (Left / Right)

G 20'  
16.575 - 23.617

Base Type (Left / Right)

I  
16.575 - 23.617

Shoulder Type & Width (Left / Right)

2 (4/4')  
16.575 - 24.391

Through Lanes

2  
16.321 - 24.673

Street Name

LANCASTER RD  
16.575 - 25.818

- |                     |                   |                      |              |
|---------------------|-------------------|----------------------|--------------|
| Non-divided Highway | Bridge (on route) | Railroad (at grade)  | Intersection |
| Divided Highway     | Underpass         | Railroad (underpass) |              |
| Secondary Segment   | Overpass          | Railroad (overpass)  |              |
| Corporation         |                   |                      |              |

Created on: 7/1/2025

transportation.ohio.gov

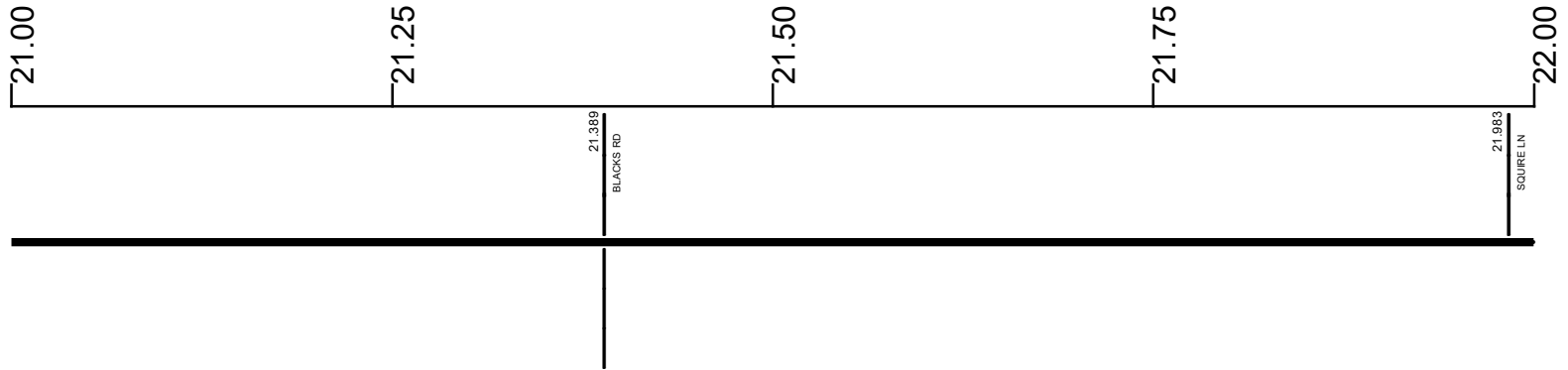
Prepared by  
The Ohio Department of Transportation  
Office of Technical Services  
Roadway Information

# SLICSR00037\*\*C

State True Log

111.578

County True Log



Surface Type & Width (Left / Right)

G 20'  
16.575 - 23.617

Base Type (Left / Right)

I  
16.575 - 23.617

Shoulder Type & Width (Left / Right)

2 (4/4')  
16.575 - 24.391

Through Lanes

2  
16.321 - 24.673

Street Name

LANCASTER RD  
16.575 - 25.818

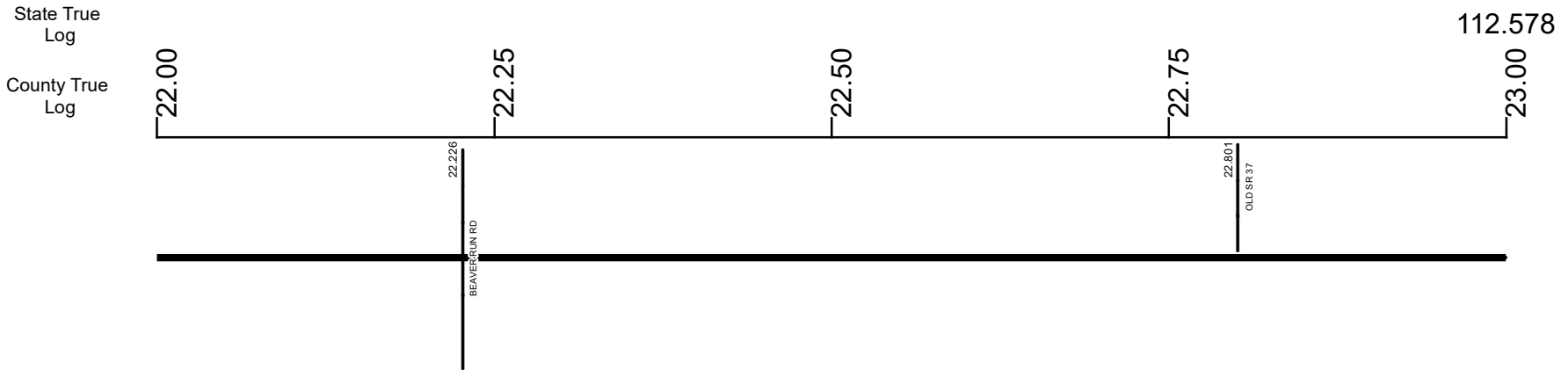
- |                     |                   |                      |              |
|---------------------|-------------------|----------------------|--------------|
| Non-divided Highway | Bridge (on route) | Railroad (at grade)  | Intersection |
| Divided Highway     | Underpass         | Railroad (underpass) |              |
| Secondary Segment   | Overpass          | Railroad (overpass)  |              |
| Corporation         |                   |                      |              |

Created on: 7/1/2025

transportation.ohio.gov

Prepared by  
The Ohio Department of Transportation  
Office of Technical Services  
Roadway Information

# SLICSR00037\*\*C



Surface Type & Width (Left / Right)	G 20'
	16.575 - 23.617
Base Type (Left / Right)	I
	16.575 - 23.617
Shoulder Type & Width (Left / Right)	2 (4/4')
	16.575 - 24.391
Through Lanes	2
	16.321 - 24.673
Street Name	LANCASTER RD
	16.575 - 25.818

<ul style="list-style-type: none"> <li> Non-divided Highway</li> <li> Divided Highway</li> <li> Secondary Segment</li> <li> Corporation</li> </ul>	<ul style="list-style-type: none"> <li> Bridge (on route)</li> <li> Underpass</li> <li> Overpass</li> </ul>	<ul style="list-style-type: none"> <li> Railroad (at grade)</li> <li> Railroad (underpass)</li> <li> Railroad (overpass)</li> </ul>	<ul style="list-style-type: none"> <li> Intersection</li> </ul>
--	---	---	---

Created on: 7/1/2025

transportation.ohio.gov

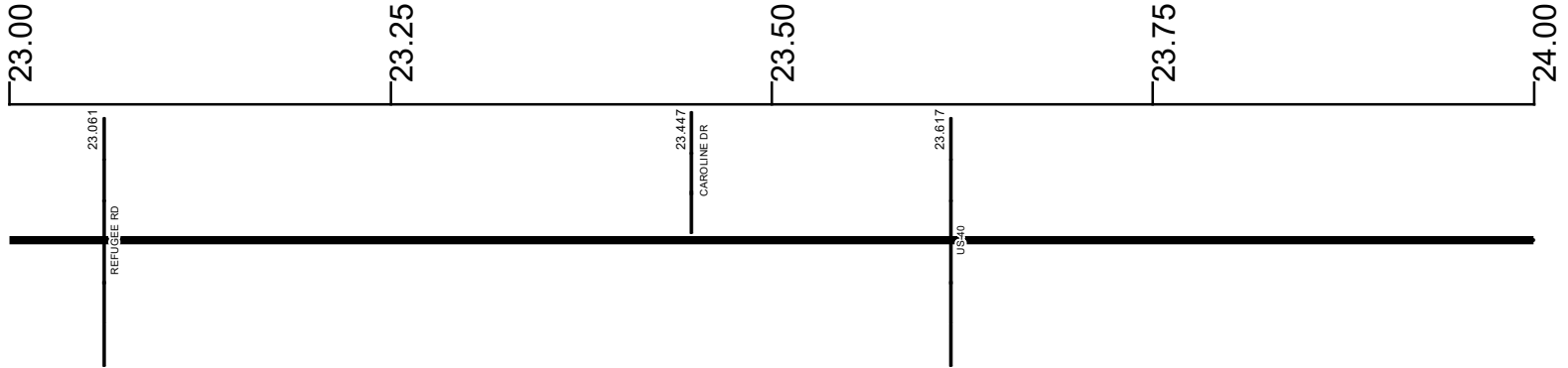
Prepared by  
The Ohio Department of Transportation  
Office of Technical Services  
Roadway Information

# SLICSR00037\*\*C

State True Log

113.578

County True Log



Surface Type & Width (Left / Right)

G 20'	G (20'/4')
16.575 - 23.617	23.617 - 24.391

Base Type (Left / Right)

I	I / L
16.575 - 23.617	23.617 - 24.391

Shoulder Type & Width (Left / Right)

2 (4'/4')
16.575 - 24.391

Resurface Year

2024
------

23.477 - 23.778

Through Lanes

2
16.321 - 24.673

Street Name

LANCASTER RD
16.575 - 25.818

- Non-divided Highway
- Divided Highway
- Secondary Segment
- Corporation
- Bridge (on route)
- Underpass
- Overpass
- Railroad (at grade)
- Railroad (underpass)
- Railroad (overpass)
- Intersection

Created on: 7/1/2025



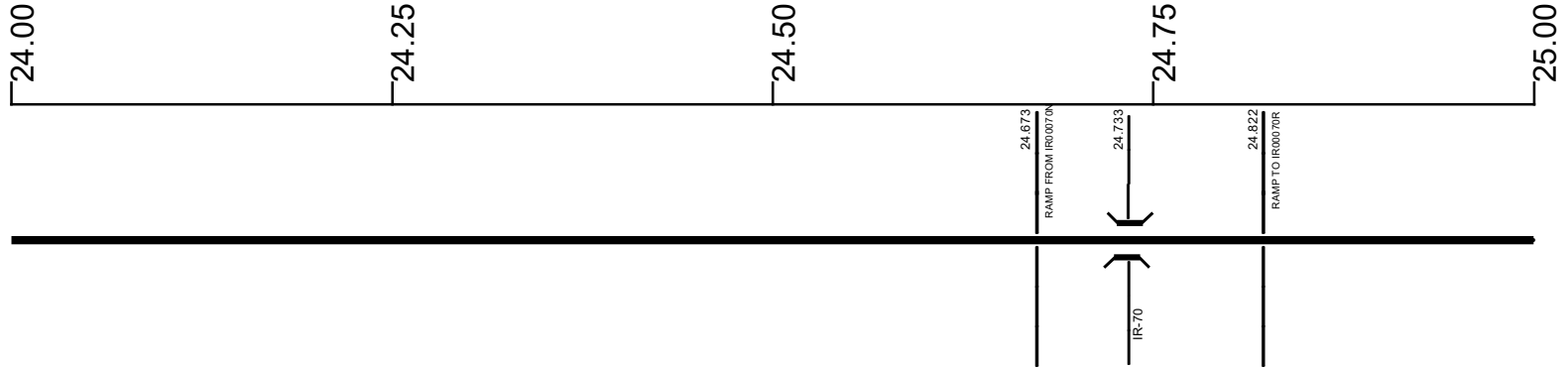
transportation.ohio.gov  
 Prepared by  
 The Ohio Department of Transportation  
 Office of Technical Services  
 Roadway Information

# SLICSR00037\*\*C

State True Log

114.578

County True Log



**Surface Type & Width (Left / Right)**

G (20'4") 23.617 - 24.391	D 36' 24.391 - 24.673	D (27'28") 24.673 - 25.064
------------------------------	--------------------------	-------------------------------

**Base Type (Left / Right)**

I / L 23.617 - 24.391
--------------------------

**Shoulder Type & Width (Left / Right)**

2 (4'4") 16.575 - 24.391	2 (10'10") 24.391 - 25.064
-----------------------------	-------------------------------

**Resurface Year**

2024 24.391 - 25.08
------------------------

**Through Lanes**

2 16.321 - 24.673	4 24.673 - 25.064
----------------------	----------------------

**Street Name**

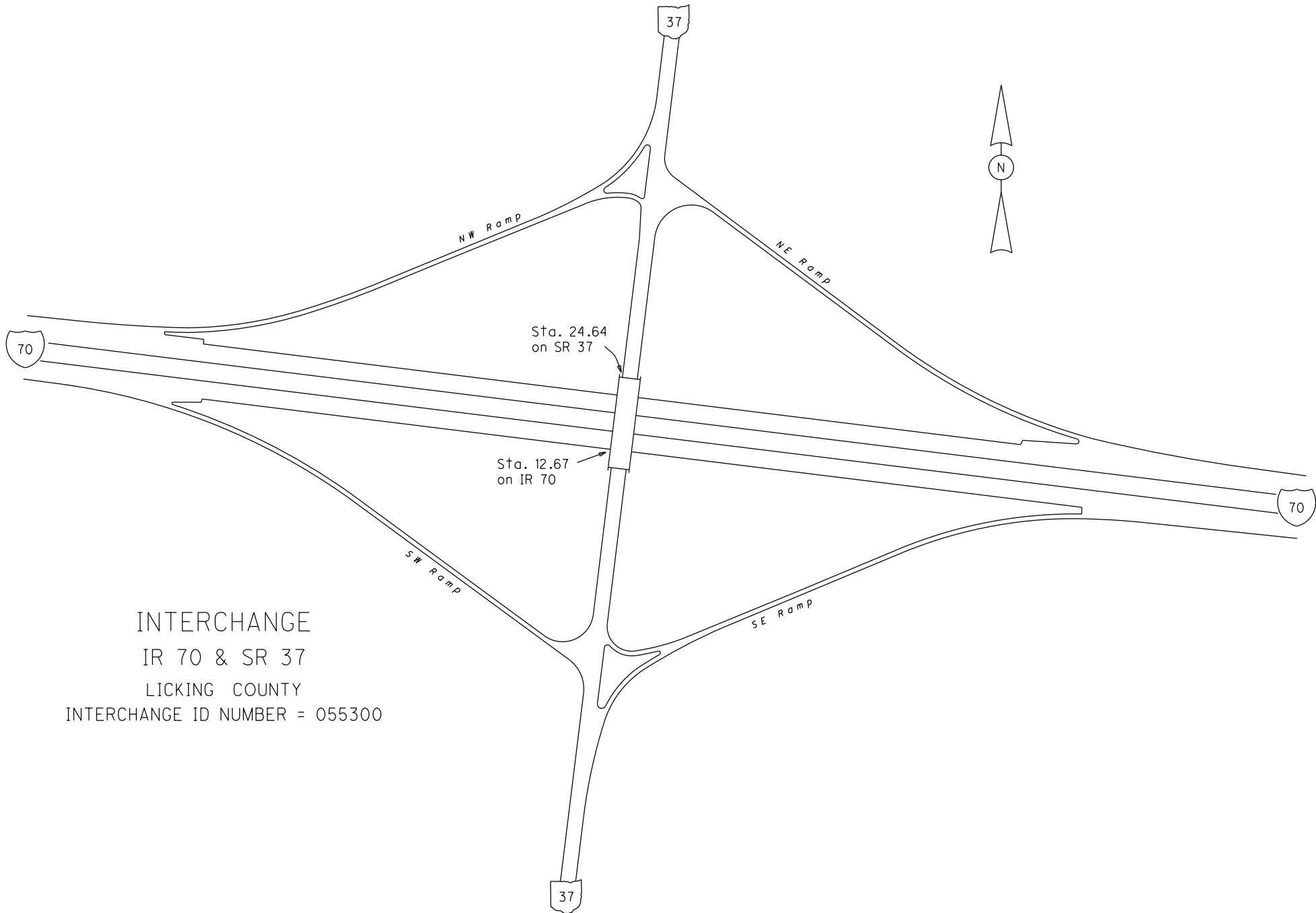
LANCASTER RD 16.575 - 25.818
---------------------------------

- |  |   |   |   |
|--|---|---|---|
| <ul style="list-style-type: none"> <li> Non-divided Highway</li> <li> Divided Highway</li> <li> Secondary Segment</li> <li> Corporation</li> </ul> | <ul style="list-style-type: none"> <li> Bridge (on route)</li> <li> Underpass</li> <li> Overpass</li> </ul> | <ul style="list-style-type: none"> <li> Railroad (at grade)</li> <li> Railroad (underpass)</li> <li> Railroad (overpass)</li> </ul> | <ul style="list-style-type: none"> <li> Intersection</li> </ul> |
|--|---|---|---|

Created on: 7/1/2025

transportation.ohio.gov

Prepared by  
The Ohio Department of Transportation  
Office of Technical Services  
Roadway Information



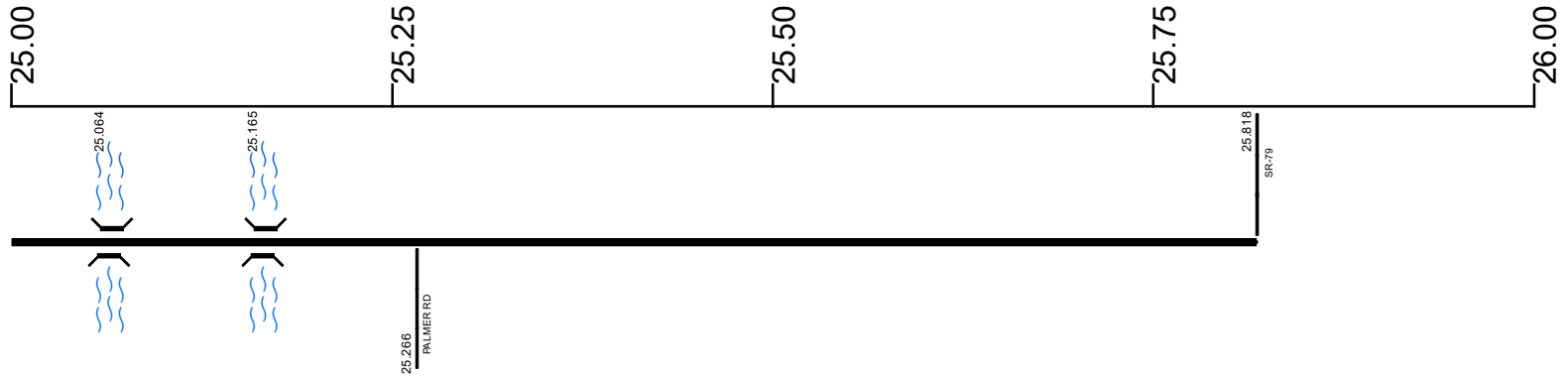
INTERCHANGE  
IR 70 & SR 37  
LICKING COUNTY  
INTERCHANGE ID NUMBER = 055300

# SLICSR00037\*\*C

State True Log

115.396

County True Log



**Surface Type & Width (Left / Right)**

D (27'/28')	G (20'/4')	G 24'
24.673 - 25.064	25.064 - 25.66	25.66 - 25.818

**Base Type (Left / Right)**

I / L	I
25.064 - 25.66	25.66 - 25.818

**Shoulder Type & Width (Left / Right)**

2 (10'/10')	2 (4'/4')
24.391 - 25.064	25.064 - 25.818

**Resurface Year**

2024	2023
24.391 - 25.08	25.08 - 25.818

**Through Lanes**

4	2
24.673 - 25.064	25.064 - 25.818

**Street Name**

LANCASTER RD
16.575 - 25.818

- Non-divided Highway
- Divided Highway
- Secondary Segment
- Corporation
- Bridge (on route)
- Underpass
- Overpass
- Railroad (at grade)
- Railroad (underpass)
- Railroad (overpass)
- Intersection

Created on: 7/1/2025

transportation.ohio.gov

Prepared by  
The Ohio Department of Transportation  
Office of Technical Services  
Roadway Information

## Historical Project List for SLICSR00037\*\*C

Begin Measure	End Measure	Project ID Number	Construction Completion Date	Treatment Category	Treatment Type
0.000	11.703	83111	11-2014	Minor Rehabilitation	60-AC Overlay w/Rpr
12.220	15.947	95465	12-2019	Minor Rehabilitation	60-AC Overlay w/Rpr
15.917	16.196	25161	9-2013	Minor Rehabilitation	60-AC Overlay w/Rpr
16.436	16.776	23962	6-2005	Minor Rehabilitation	60-AC Overlay w/Rpr
23.477	23.778	110416	12-2023	Major Rehabilitation	100-New Flexible Pvmt
24.673	25.818	83851	11-2011	Minor Rehabilitation	60-AC Overlay w/Rpr
25.064	25.818	109745	11-2023	Minor Rehabilitation	60-AC Overlay w/Rpr
25.064	25.818	95990	8-2017	Preventive Maintenance	30-Microsurfacing

# Roadway Codes

## Access Control Journalized

- F - Full Access Control
- L - Limited Access Control
- N - No Access Control

## Access Control Operational

- 1 - Full Access Control
- 2 - Partial Access Control
- 3 - No Access Control

## Base Type

- F - Crack and Seat
- H - Rubblize and Roll
- I - Aggregate Base 304 or Traffic Compacted
- K - Water Bound Macadam
- L - Bituminous Concrete Mix or Penetration Macadam
- N - Plain Concrete
- P - Reinforced Concrete
- R - Brick (Flexible)
- T - Brick (Rigid)

## Direction of Travel

- B - Both (Two-way)
- F - One-way Cardinal
- T - One-way Non-cardinal

## Facility Type

- 1 - One-way Roadway
- 2 - Two-way Roadway
- 4 - Ramp
- 5 - Non-mainline
- 6 - Non-inventory Direction
- 7 - Planned / Unbuilt

## Historical Federal Aid Indicator

- N - Not a FAP Route
- Y - FAP Route

## Functional Classification

- 01 - Interstate
- 02 - Principal Arterial (Freeways)
- 03 - Principal Arterial (Other)
- 04 - Minor Arterial
- 05 - Major Collector
- 06 - Minor Collector
- 07 - Local

## Leave / Reenter Indicator

- Y - Route leaves/reenters at this point
- N - Route does not leave/reenter at this point

## Median Type

- 1 - None
- 2 - Unprotected
- 3 - Curbed
- 4 - Positive Barrier (Unspecified)
- 5 - Positive Barrier (Flexible)
- 6 - Positive Barrier (Semi-rigid)
- 7 - Positive Barrier (Rigid)

## NHS

- N - National Highway System
- H - Congressional Corridor
- 2 - Major Airport
- 3 - Major Port Facility
- 4 - Major Amtrak Station
- 5 - Major Rail / Truck Terminal
- 6 - Major Intercity Bus Terminal
- 7 - Major Public Transit / Multi-modal Passenger Terminal
- 8 - Major Pipeline Terminal
- 9 - Major Ferry Terminal

## Priority System

- G - General
- P - Priority System
- U - Urban

## Scenic Byway Code

- A - All American Road
- N - National Scenic Byway
- S - State Scenic Byway

## Shoulder Type

- 1 - None
- 2 - Surfaced shoulder exists (bituminous concrete {AC})
- 3 - Surfaced shoulder exists (Portland Cement Concrete {PCC})
- 4 - Stabilized shoulder exists (gravel or other granular material)
- 5 - Combination shoulder exists (two or more surface types)
- 6 - Earth shoulder exists
- 7 - Barrier curb exists; no shoulder in front of curb

## Surface Type

- A - Combination
- B - Brick
- C - Continuous Reinforced Concrete
- D - Reinforced Concrete
- E - Plain Concrete
- G - Bituminous Concrete
- I - Chipseal on Granular
- K - Open Graded Bituminous
- L - Chipseal or Micro
- M - Gravel
- U - Unimproved
- X - Right of Way Only