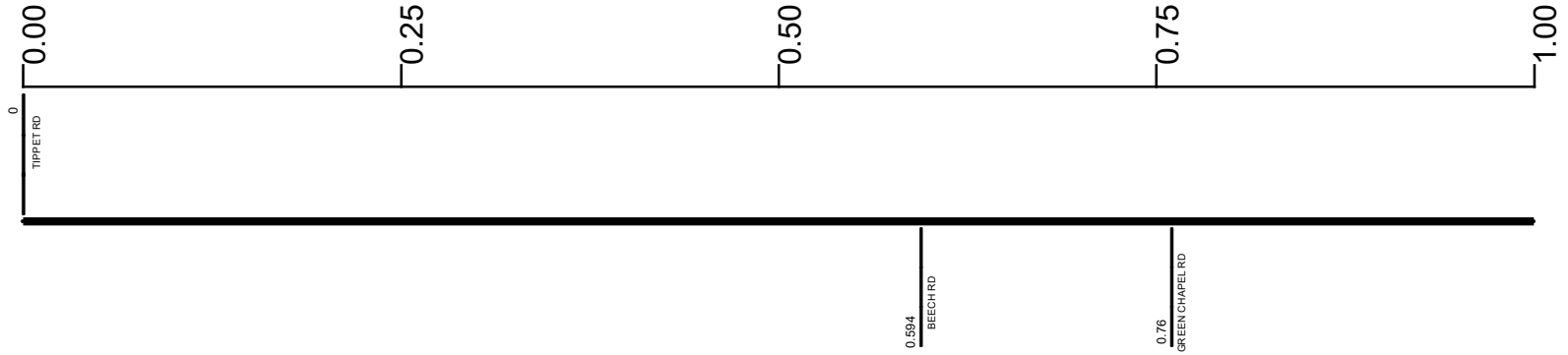


SLICUS00062**C

State True Log 128.545

129.545

County True Log



Surface Type & Width (Left / Right)

| | | |
|------------|-------------|--------------|
| G (16'/4') | G 32' | G (16'/4') |
| 0 - 0.49 | 0.49 - 0.76 | 0.76 - 2.389 |

Base Type (Left / Right)

| | | |
|--|----------|--|
| | K / L | |
| | 0 - 4.24 | |

Shoulder Type & Width (Left / Right)

| | | |
|--|-----------|--|
| | 2 (0'/4') | |
| | 0 - 3.629 | |

Resurface Year

| | | |
|--|-----------|--|
| | 2023 | |
| | 0 - 10.57 | |

Through Lanes

| | | |
|--|-----------|--|
| | 2 | |
| | 0 - 4.626 | |

Street Name

| | | |
|--|--------------------|--|
| | JOHNSTOWN-UTICA RD | |
| | 0 - 3.141 | |

- | | | | |
|--|---|---|---|
| <ul style="list-style-type: none"> Non-divided Highway Divided Highway Secondary Segment Corporation | <ul style="list-style-type: none"> Bridge (on route) Underpass Overpass | <ul style="list-style-type: none"> Railroad (at grade) Railroad (underpass) Railroad (overpass) | <ul style="list-style-type: none"> Intersection |
|--|---|---|---|

Created on: 6/23/2025

transportation.ohio.gov

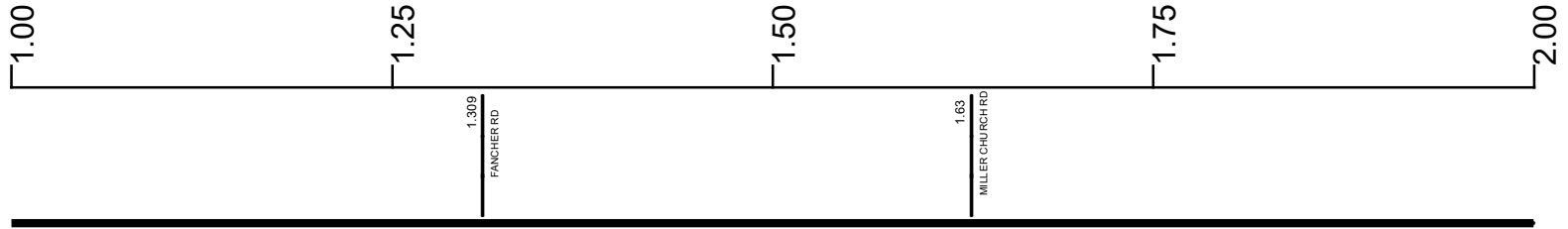
Prepared by
The Ohio Department of Transportation
Office of Technical Services
Roadway Information

SLICUS00062**C

State True Log

130.545

County True Log



Surface Type & Width (Left / Right)

G (16'4')
0.76 - 2.389

Base Type (Left / Right)

K / L
0 - 4.24

Shoulder Type & Width (Left / Right)

2 (0'4')
0 - 3.629

Resurface Year

2023

Through Lanes

2
0 - 4.626

Street Name

JOHNSTOWN-UTICA RD
0 - 3.141

- | | | | |
|---------------------|-------------------|----------------------|--------------|
| Non-divided Highway | Bridge (on route) | Railroad (at grade) | Intersection |
| Divided Highway | Underpass | Railroad (underpass) | |
| Secondary Segment | Overpass | Railroad (overpass) | |
| Corporation | | | |

Created on: 6/23/2025

transportation.ohio.gov

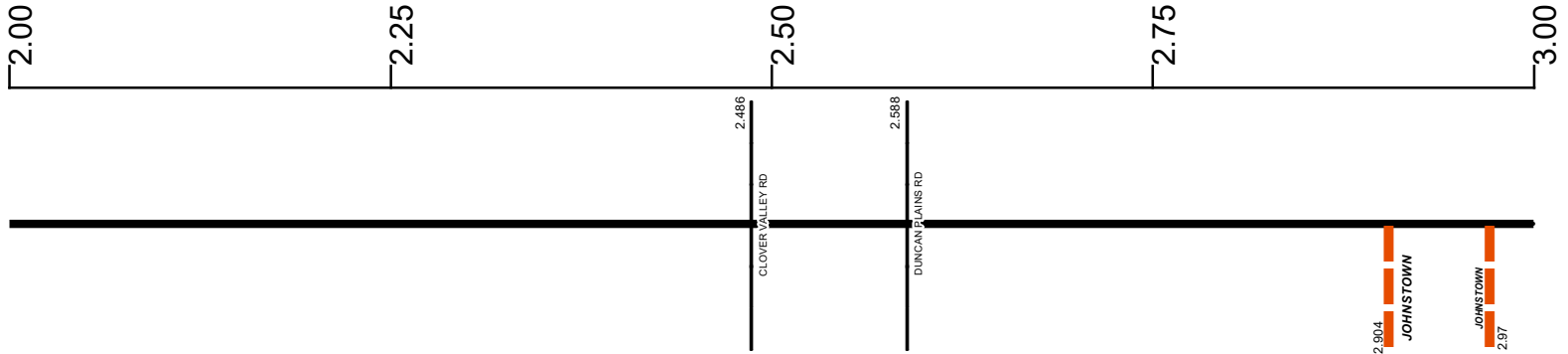
Prepared by
The Ohio Department of Transportation
Office of Technical Services
Roadway Information

SLICUS00062**C

State True Log

131.545

County True Log



Surface Type & Width (Left / Right)

| | | | | |
|--------------|---------------|---------------|---------------|---------------|
| G (16'4") | G (16'8") | G (16'19") | G (16'8") | G (16'4") |
| 0.76 - 2.389 | 2.389 - 2.457 | 2.457 - 2.628 | 2.628 - 2.738 | 2.738 - 3.645 |

Base Type (Left / Right)

| | |
|----------|--|
| K / L | |
| 0 - 4.24 | |

Shoulder Type & Width (Left / Right)

| | |
|-----------|--|
| 2 (0'4") | |
| 0 - 3.629 | |

Resurface Year

| | |
|-----------|--|
| 2023 | |
| 0 - 10.57 | |

Through Lanes

| | |
|-----------|--|
| 2 | |
| 0 - 4.626 | |

Street Name

| | |
|--------------------|--|
| JOHNSTOWN-UTICA RD | |
| 0 - 3.141 | |

- Non-divided Highway
- Divided Highway
- Secondary Segment
- Corporation
- Bridge (on route)
- Underpass
- Overpass
- Railroad (at grade)
- Railroad (underpass)
- Railroad (overpass)
- Intersection

Created on: 6/23/2025

transportation.ohio.gov

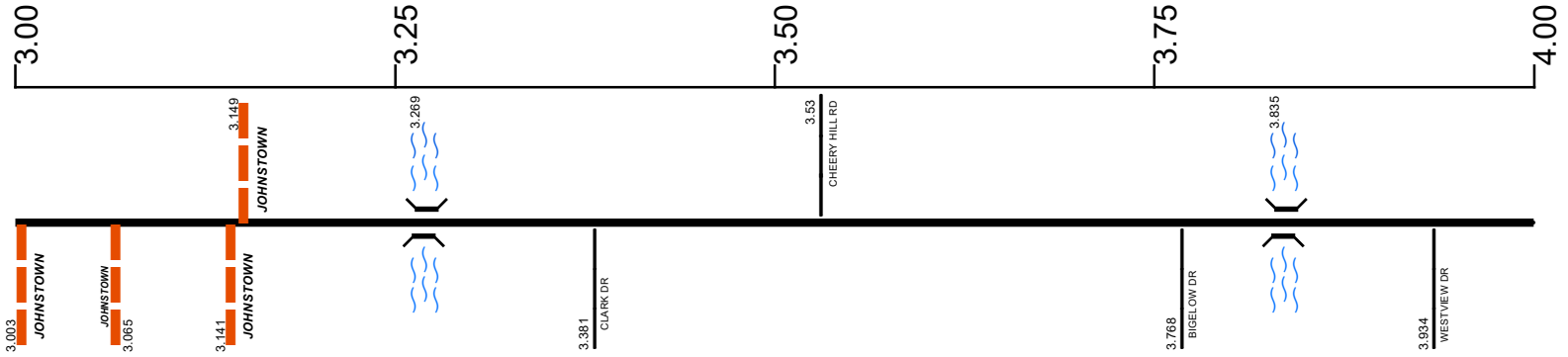
Prepared by
The Ohio Department of Transportation
Office of Technical Services
Roadway Information

SLICUS00062**C

State True Log

132.545

County True Log



Surface Type & Width (Left / Right)

| | | |
|---------------|---------------|--------------|
| G (16'4") | G (16'15") | G (16'4") |
| 2.738 - 3.645 | 3.645 - 3.929 | 3.929 - 4.24 |

Base Type (Left / Right)

| |
|----------|
| K / L |
| 0 - 4.24 |

Shoulder Type & Width (Left / Right)

| | |
|-----------|--------------|
| 2 (0'4") | 2 (3'3") |
| 0 - 3.629 | 3.629 - 4.24 |

Resurface Year

| |
|-----------|
| 2023 |
| 0 - 10.57 |

Through Lanes

| |
|-----------|
| 2 |
| 0 - 4.626 |

Street Name

| | |
|--------------------|----------------|
| JOHNSTOWN-UTICA RD | W COSHOCTON ST |
| 0 - 3.141 | 3.141 - 4.709 |

- Non-divided Highway
- Divided Highway
- Secondary Segment
- Corporation
- Bridge (on route)
- Underpass
- Overpass
- Railroad (at grade)
- Railroad (underpass)
- Railroad (overpass)
- Intersection

Created on: 6/23/2025



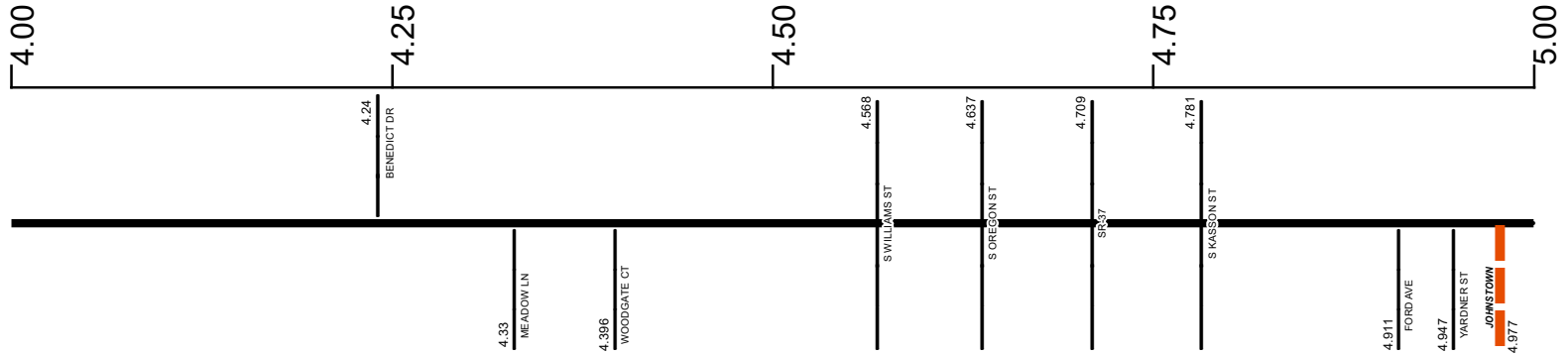
transportation.ohio.gov
 Prepared by
 The Ohio Department of Transportation
 Office of Technical Services
 Roadway Information

SLICUS00062**C

State True Log

133.545

County True Log



Surface Type & Width (Left / Right)

| | | | | | | |
|--------------|--------------|---------------|---------------|---------------|---------------|--------------|
| G (16'4") | G 32' | G 44' | G (31'4") | G (15'16") | G (12'13") | G 24' |
| 3.929 - 4.24 | 4.24 - 4.637 | 4.637 - 4.709 | 4.709 - 4.781 | 4.781 - 4.851 | 4.851 - 4.947 | 4.947 - 5.24 |

Base Type (Left / Right)

| | | | | | |
|----------|--------------|---------------|---------------|---------------|----------------|
| K / L | R / L | T | T / L | T | L |
| 0 - 4.24 | 4.24 - 4.637 | 4.637 - 4.709 | 4.709 - 4.781 | 4.781 - 4.947 | 4.947 - 10.461 |

Shoulder Type & Width (Left / Right)

| | | |
|--------------|--------------|----------------|
| 2 (3'3") | 1 (0'0") | 2 (6'6") |
| 3.629 - 4.24 | 4.24 - 4.947 | 4.947 - 17.485 |

Resurface Year

| |
|-----------|
| 2023 |
| 0 - 10.57 |

Through Lanes

| | | |
|-----------|---------------|----------------|
| 2 | 4 | 2 |
| 0 - 4.626 | 4.626 - 4.709 | 4.709 - 20.634 |

Street Name

| | |
|----------------|----------------|
| W COSHOCTON ST | E COSHOCTON ST |
| 3.141 - 4.709 | 4.709 - 5.412 |

| | | | |
|---|--|--|----------------------|
| <p> Non-divided Highway</p> <p> Divided Highway</p> <p> Secondary Segment</p> <p> Corporation</p> | <p> Bridge (on route)</p> <p> Underpass</p> <p> Overpass</p> | <p> Railroad (at grade)</p> <p> Railroad (underpass)</p> <p> Railroad (overpass)</p> | <p> Intersection</p> |
|---|--|--|----------------------|

Created on: 6/23/2025

transportation.ohio.gov

Prepared by

The Ohio Department of Transportation

Office of Technical Services

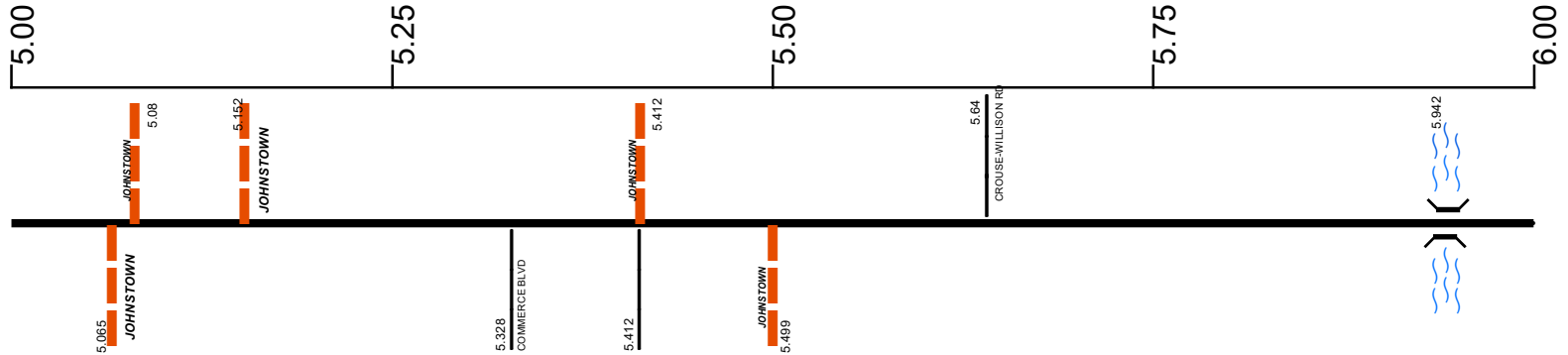
Roadway Information

SLICUS00062**C

State True Log

134.545

County True Log



Surface Type & Width (Left / Right)

| | | |
|--------------|--------------|----------------|
| G 24' | G 36' | G 24' |
| 4.947 - 5.24 | 5.24 - 5.331 | 5.331 - 14.846 |

Base Type (Left / Right)

| |
|----------------|
| L |
| 4.947 - 10.461 |

Shoulder Type & Width (Left / Right)

| |
|----------------|
| 2 (6/6') |
| 4.947 - 17.485 |

Resurface Year

| |
|------|
| 2023 |
|------|

Through Lanes

| |
|----------------|
| 0 - 10.57 |
| 2 |
| 4.709 - 20.634 |

Street Name

| | |
|----------------|--------------------|
| E COSHOCTON ST | JOHNSTOWN-UTICA RD |
| 4.709 - 5.412 | 5.412 - 14.927 |

- Non-divided Highway
- Divided Highway
- Secondary Segment
- Corporation
- Bridge (on route)
- Underpass
- Overpass
- Railroad (at grade)
- Railroad (underpass)
- Railroad (overpass)
- Intersection

Created on: 6/23/2025

SLICUS00062**C

State True Log

135.545

County True Log



Surface Type & Width (Left / Right)

G 24'
5.331 - 14.846

Base Type (Left / Right)

L
4.947 - 10.461

Shoulder Type & Width (Left / Right)

2 (6/6)
4.947 - 17.485

Resurface Year

2023

Through Lanes

0 - 10.57
2
4.709 - 20.634

Street Name

JOHNSTOWN-UTICA RD
5.412 - 14.927

- Non-divided Highway
- Divided Highway
- Secondary Segment
- Corporation
- Bridge (on route)
- Underpass
- Overpass
- Railroad (at grade)
- Railroad (underpass)
- Railroad (overpass)
- Intersection

Created on: 6/23/2025

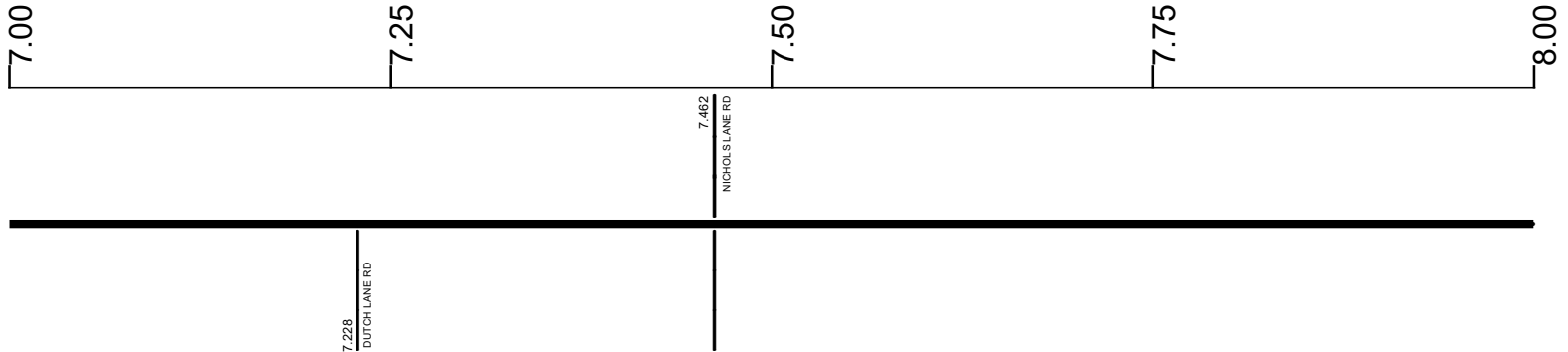
transportation.ohio.gov
Prepared by
The Ohio Department of Transportation
Office of Technical Services
Roadway Information

SLICUS00062**C

State True Log

136.545

County True Log



Surface Type & Width (Left / Right)

G 24'
5.331 - 14.846

Base Type (Left / Right)

L
4.947 - 10.461

Shoulder Type & Width (Left / Right)

2 (6/6)
4.947 - 17.485

Resurface Year

2023

Through Lanes

0 - 10.57
2
4.709 - 20.634

Street Name

JOHNSTOWN-UTICA RD
5.412 - 14.927

- | | | | |
|---------------------|-------------------|----------------------|--------------|
| Non-divided Highway | Bridge (on route) | Railroad (at grade) | Intersection |
| Divided Highway | Underpass | Railroad (underpass) | |
| Secondary Segment | Overpass | Railroad (overpass) | |
| Corporation | | | |

Created on: 6/23/2025

transportation.ohio.gov

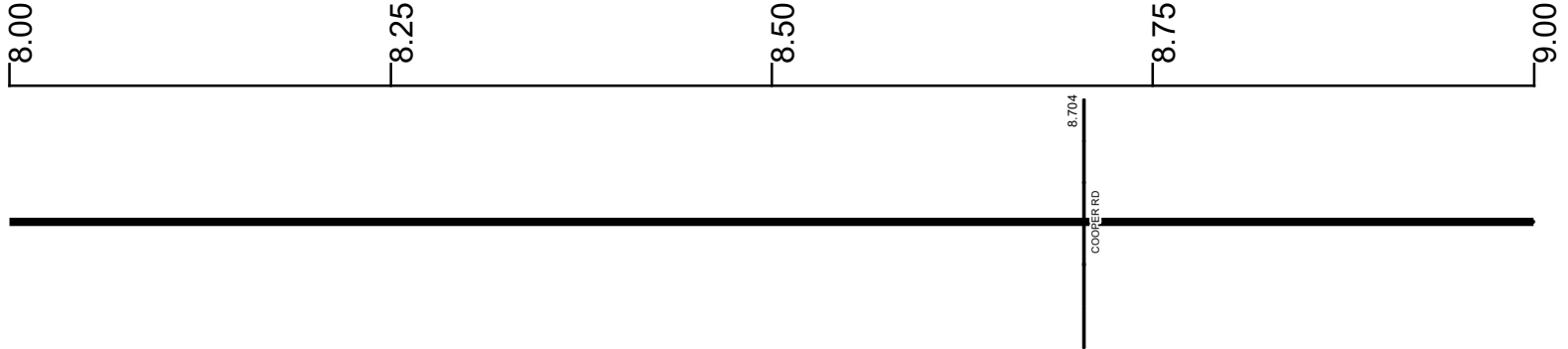
Prepared by
The Ohio Department of Transportation
Office of Technical Services
Roadway Information

SLICUS00062**C

State True Log

137.545

County True Log



Surface Type & Width (Left / Right)

G 24'
5.331 - 14.846

Base Type (Left / Right)

L
4.947 - 10.461

Shoulder Type & Width (Left / Right)

2 (6/6)
4.947 - 17.485

Resurface Year

2023

Through Lanes

0 - 10.57
2
4.709 - 20.634

Street Name

JOHNSTOWN-UTICA RD
5.412 - 14.927

- | | | | |
|---------------------|-------------------|----------------------|--------------|
| Non-divided Highway | Bridge (on route) | Railroad (at grade) | Intersection |
| Divided Highway | Underpass | Railroad (underpass) | |
| Secondary Segment | Overpass | Railroad (overpass) | |
| Corporation | | | |

Created on: 6/23/2025



transportation.ohio.gov
 Prepared by
 The Ohio Department of Transportation
 Office of Technical Services
 Roadway Information

SLICUS00062**C

State True Log

138.545

County True Log



Surface Type & Width (Left / Right)

G 24'
5.331 - 14.846

Base Type (Left / Right)

L
4.947 - 10.461

Shoulder Type & Width (Left / Right)

2 (6/6)
4.947 - 17.485

Resurface Year

2023

Through Lanes

0 - 10.57
2
4.709 - 20.634

Street Name

JOHNSTOWN-UTICA RD
5.412 - 14.927

| | | | |
|--|--|--|----------------------|
| <p> Non-divided Highway</p> <p> Divided Highway</p> <p> Secondary Segment</p> <p> Corporation</p> | <p> Bridge (on route)</p> <p> Underpass</p> <p> Overpass</p> | <p> Railroad (at grade)</p> <p> Railroad (underpass)</p> <p> Railroad (overpass)</p> | <p> Intersection</p> |
|--|--|--|----------------------|

Created on: 6/23/2025

transportation.ohio.gov

Prepared by

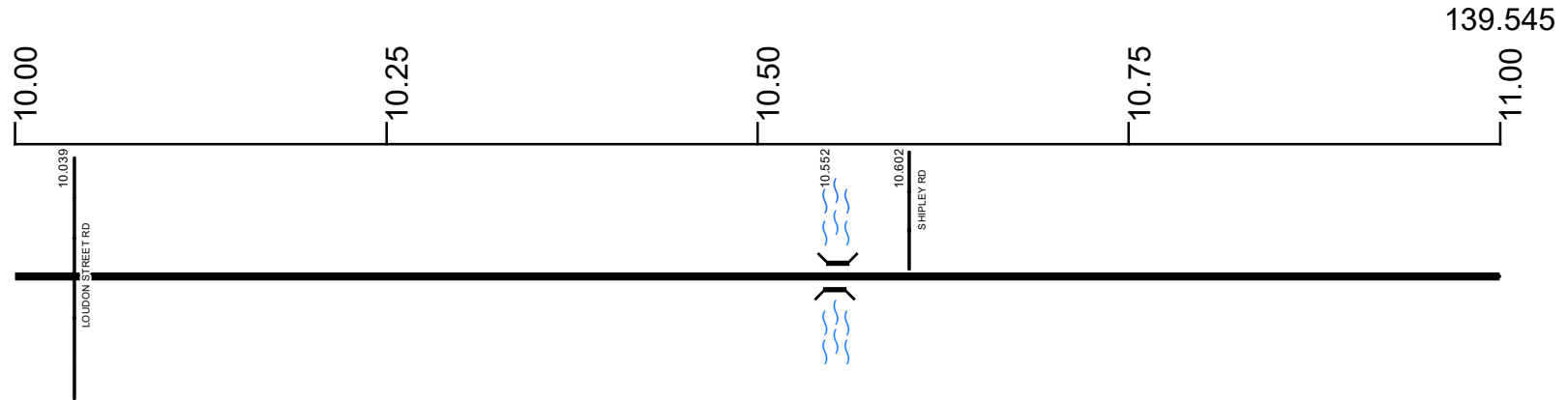
The Ohio Department of Transportation

Office of Technical Services

Roadway Information

SLICUS00062**C

State True Log
County True Log



Surface Type & Width (Left / Right)

G 24'
5.331 - 14.846

Base Type (Left / Right)

L | I
4.947 - 10.461 | 10.461 - 14.846

Shoulder Type & Width (Left / Right)

2 (6/6)
4.947 - 17.485

Resurface Year

2023
0 - 10.57

Through Lanes

2
4.709 - 20.634

Street Name

JOHNSTOWN-UTICA RD
5.412 - 14.927

- | | | | |
|---------------------|-------------------|----------------------|--------------|
| Non-divided Highway | Bridge (on route) | Railroad (at grade) | Intersection |
| Divided Highway | Underpass | Railroad (underpass) | |
| Secondary Segment | Overpass | Railroad (overpass) | |
| Corporation | | | |

Created on: 6/23/2025




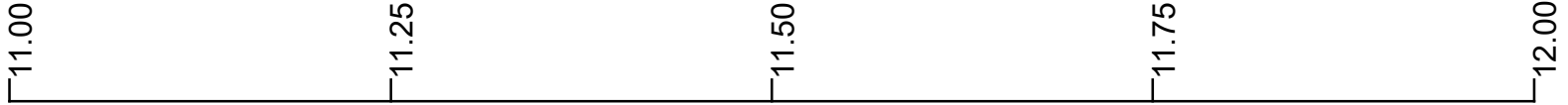
transportation.ohio.gov
Prepared by
The Ohio Department of Transportation
Office of Technical Services
Roadway Information

SLICUS00062**C

State True Log

140.545

County True Log



| | |
|--------------------------------------|--------------------|
| Surface Type & Width (Left / Right) | G 24' |
| | 5.331 - 14.846 |
| Base Type (Left / Right) | I |
| | 10.461 - 14.846 |
| Shoulder Type & Width (Left / Right) | 2 (6/6') |
| | 4.947 - 17.485 |
| Through Lanes | 2 |
| | 4.709 - 20.634 |
| Street Name | JOHNSTOWN-UTICA RD |
| | 5.412 - 14.927 |

| | | | |
|---------------------|-------------------|----------------------|--------------|
| Non-divided Highway | Bridge (on route) | Railroad (at grade) | Intersection |
| Divided Highway | Underpass | Railroad (underpass) | |
| Secondary Segment | Overpass | Railroad (overpass) | |
| Corporation | | | |

Created on: 6/23/2025

transportation.ohio.gov

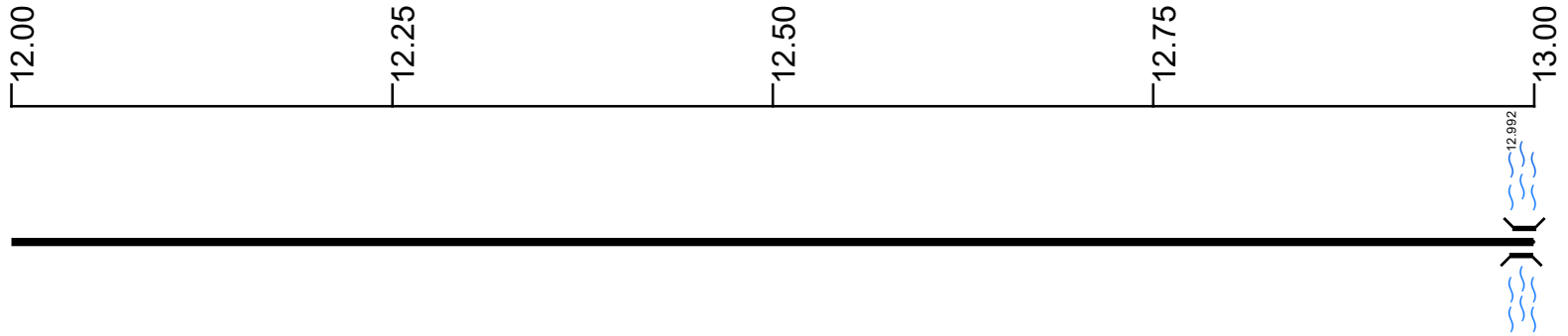
Prepared by
The Ohio Department of Transportation
Office of Technical Services
Roadway Information

SLICUS00062**C

State True Log

141.545

County True Log



Surface Type & Width (Left / Right)

G 24'
5.331 - 14.846

Base Type (Left / Right)

I
10.461 - 14.846

Shoulder Type & Width (Left / Right)

2 (6/6)
4.947 - 17.485

Through Lanes

2
4.709 - 20.634

Street Name

JOHNSTOWN-UTICA RD
5.412 - 14.927

- | | | | |
|--|---|---|---|
| <ul style="list-style-type: none"> Non-divided Highway Divided Highway Secondary Segment Corporation | <ul style="list-style-type: none"> Bridge (on route) Underpass Overpass | <ul style="list-style-type: none"> Railroad (at grade) Railroad (underpass) Railroad (overpass) | <ul style="list-style-type: none"> Intersection |
|--|---|---|---|

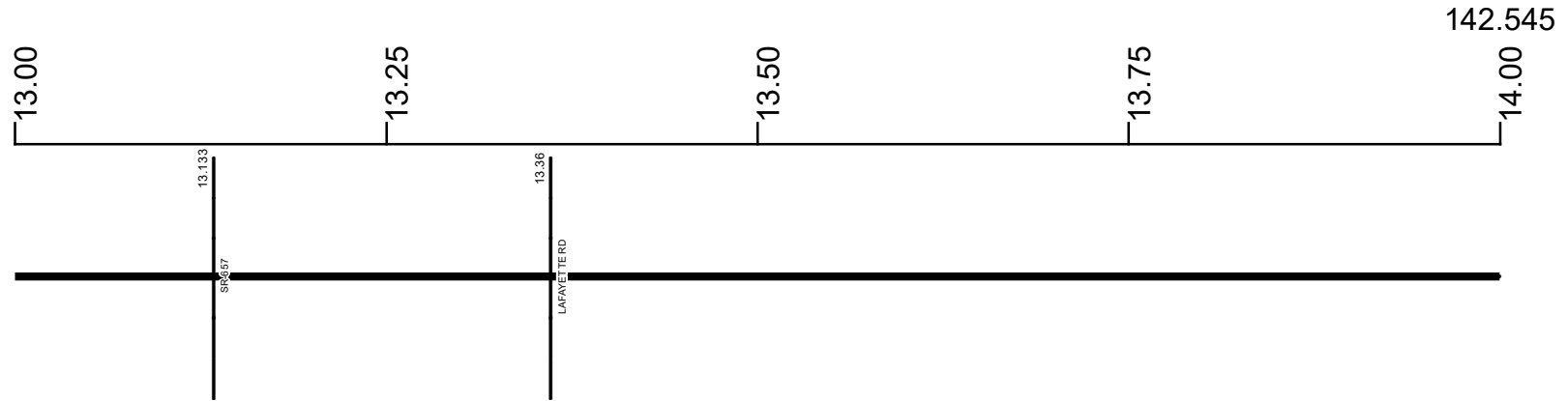
Created on: 6/23/2025

transportation.ohio.gov

Prepared by
The Ohio Department of Transportation
Office of Technical Services
Roadway Information

SLICUS00062**C

State True Log
County True Log



Surface Type & Width (Left / Right)

| | |
|--|----------------|
| | G 24' |
| | 5.331 - 14.846 |

Base Type (Left / Right)

| | |
|--|-----------------|
| | I |
| | 10.461 - 14.846 |

Shoulder Type & Width (Left / Right)

| | |
|--|----------------|
| | 2 (6/6') |
| | 4.947 - 17.485 |

Through Lanes

| | |
|--|----------------|
| | 2 |
| | 4.709 - 20.634 |

Street Name

| | |
|--|--------------------|
| | JOHNSTOWN-UTICA RD |
| | 5.412 - 14.927 |

- | | | | |
|---------------------|-------------------|----------------------|--------------|
| Non-divided Highway | Bridge (on route) | Railroad (at grade) | Intersection |
| Divided Highway | Underpass | Railroad (underpass) | |
| Secondary Segment | Overpass | Railroad (overpass) | |
| Corporation | | | |

Created on: 6/23/2025

transportation.ohio.gov

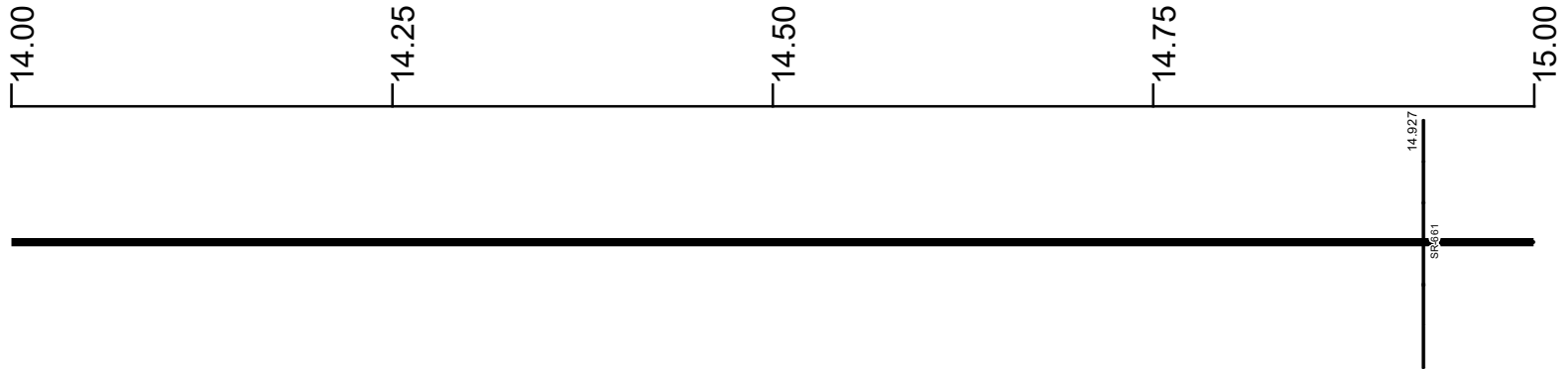
Prepared by
The Ohio Department of Transportation
Office of Technical Services
Roadway Information

SLICUS00062**C

State True Log

143.545

County True Log



Surface Type & Width (Left / Right)

| | |
|----------------|-----------------|
| G 24' | G 36' |
| 5.331 - 14.846 | 14.846 - 15.006 |

Base Type (Left / Right)

| | |
|-----------------|-----------------|
| I | L / I |
| 10.461 - 14.846 | 14.846 - 15.006 |

Shoulder Type & Width (Left / Right)

| |
|----------------|
| 2 (6/6) |
| 4.947 - 17.485 |

Through Lanes

| |
|----------------|
| 2 |
| 4.709 - 20.634 |

Street Name

| | |
|--------------------|-----------------|
| JOHNSTOWN-UTICA RD | |
| 5.412 - 14.927 | 14.927 - 18.389 |

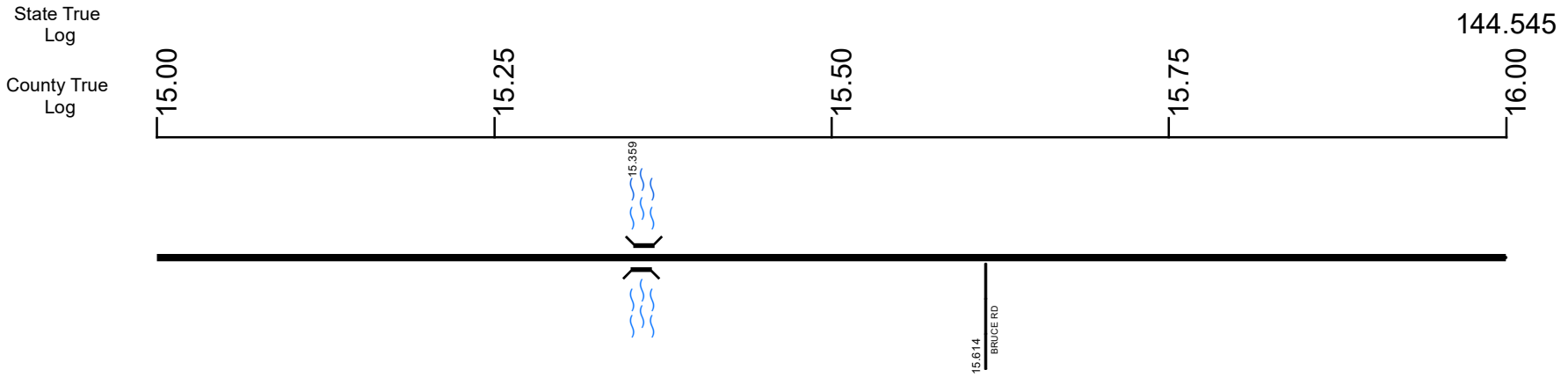
- | | | | |
|---------------------|-------------------|----------------------|--------------|
| Non-divided Highway | Bridge (on route) | Railroad (at grade) | Intersection |
| Divided Highway | Underpass | Railroad (underpass) | |
| Secondary Segment | Overpass | Railroad (overpass) | |
| Corporation | | | |

Created on: 6/23/2025

transportation.ohio.gov

Prepared by
The Ohio Department of Transportation
Office of Technical Services
Roadway Information

SLICUS00062**C



| | |
|--------------------------------------|--------------------|
| Surface Type & Width (Left / Right) | |
| G 36' | G 24' |
| | 15.006 - 17.485 |
| Base Type (Left / Right) | |
| L 11' | I |
| 14.846 - 15.006 | 15.006 - 17.485 |
| Shoulder Type & Width (Left / Right) | |
| | 2 (6/6') |
| | 4.947 - 17.485 |
| Through Lanes | |
| | 2 |
| | 4.709 - 20.634 |
| Street Name | |
| | JOHNSTOWN-UTICA RD |
| | 14.927 - 18.389 |

| | | | |
|---------------------|-------------------|----------------------|--------------|
| Non-divided Highway | Bridge (on route) | Railroad (at grade) | Intersection |
| Divided Highway | Underpass | Railroad (underpass) | |
| Secondary Segment | Overpass | Railroad (overpass) | |
| Corporation | | | |

Created on: 6/23/2025



transportation.ohio.gov
 Prepared by
 The Ohio Department of Transportation
 Office of Technical Services
 Roadway Information

SLICUS00062**C

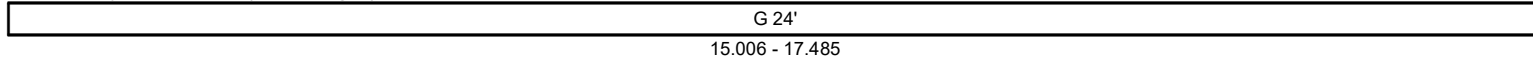
State True Log

145.545

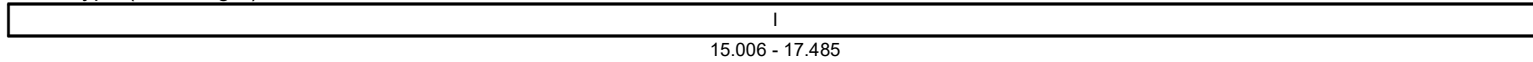
County True Log



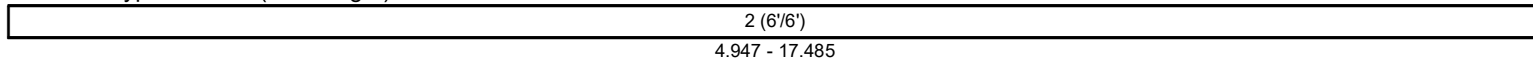
Surface Type & Width (Left / Right)



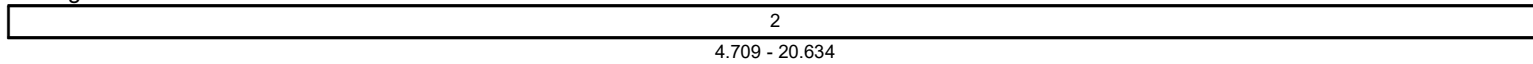
Base Type (Left / Right)



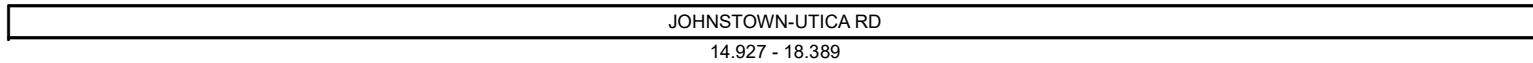
Shoulder Type & Width (Left / Right)



Through Lanes



Street Name



- | | | | |
|---------------------|-------------------|----------------------|--------------|
| Non-divided Highway | Bridge (on route) | Railroad (at grade) | Intersection |
| Divided Highway | Underpass | Railroad (underpass) | |
| Secondary Segment | Overpass | Railroad (overpass) | |
| Corporation | | | |

Created on: 6/23/2025



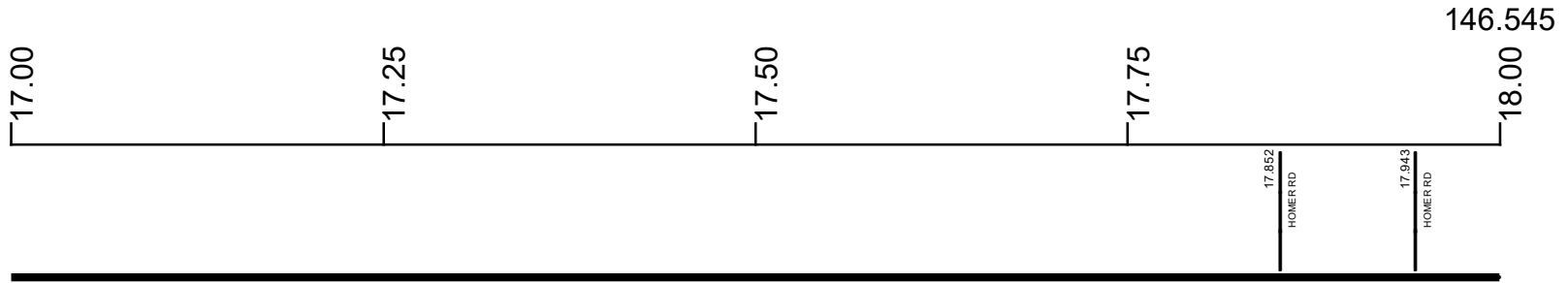
transportation.ohio.gov

Prepared by
The Ohio Department of Transportation
Office of Technical Services
Roadway Information

SLICUS00062**C

State True Log

County True Log



Surface Type & Width (Left / Right)

| | |
|-----------------|-----------------|
| G 24' | G (22'1/2') |
| 15.006 - 17.485 | 17.485 - 18.594 |

Base Type (Left / Right)

| | |
|-----------------|-----------------|
| I | P / L |
| 15.006 - 17.485 | 17.485 - 18.594 |

Shoulder Type & Width (Left / Right)

| | |
|----------------|-----------------|
| 2 (6'6") | 2 (8'8") |
| 4.947 - 17.485 | 17.485 - 20.634 |

Through Lanes

| | |
|--|----------------|
| | 2 |
| | 4.709 - 20.634 |

Street Name

| | |
|--|--------------------|
| | JOHNSTOWN-UTICA RD |
| | 14.927 - 18.389 |

- | | | | |
|---------------------|-------------------|----------------------|--------------|
| Non-divided Highway | Bridge (on route) | Railroad (at grade) | Intersection |
| Divided Highway | Underpass | Railroad (underpass) | |
| Secondary Segment | Overpass | Railroad (overpass) | |
| Corporation | | | |

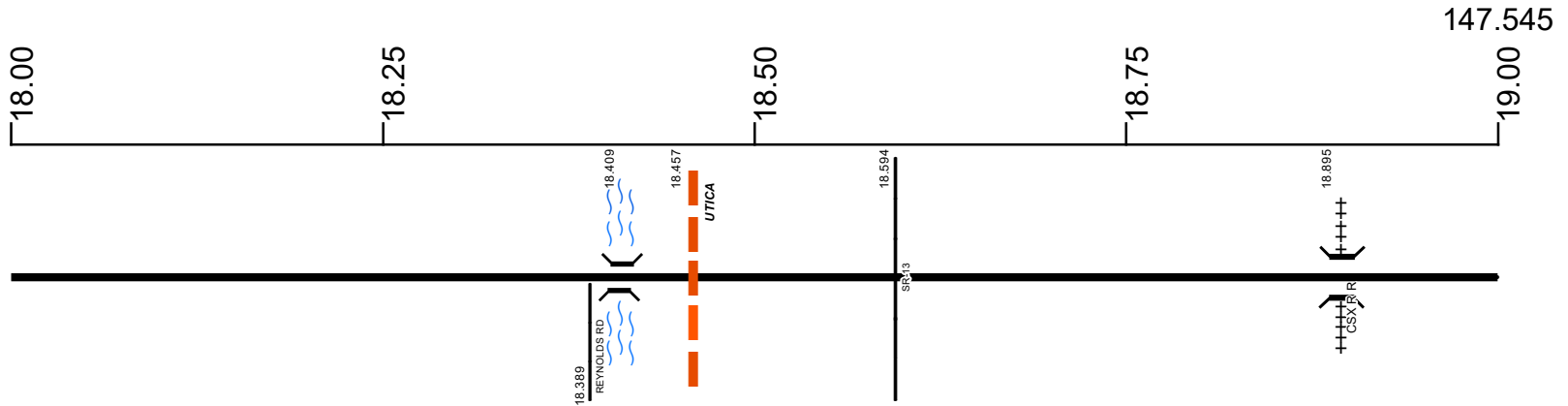
Created on: 6/23/2025

transportation.ohio.gov

Prepared by
The Ohio Department of Transportation
Office of Technical Services
Roadway Information

SLICUS00062**C

State True Log
County True Log



Surface Type & Width (Left / Right)

| | |
|-------------------------------|--------------------------|
| G (22'/2') 17.485 - 18.594 | G 24' 18.594 - 20.634 |
|-------------------------------|--------------------------|

Base Type (Left / Right)

| | |
|--------------------------|----------------------|
| P / L 17.485 - 18.594 | P 18.594 - 20.634 |
|--------------------------|----------------------|

Shoulder Type & Width (Left / Right)

| |
|------------------------------|
| 2 (8'/8') 17.485 - 20.634 |
|------------------------------|

Through Lanes

| |
|---------------------|
| 2 4.709 - 20.634 |
|---------------------|

Street Name

| | | |
|---------------------------------------|--------------------------------|----------------------------------|
| JOHNSTOWN-UTICA RD 14.927 - 18.389 | COLUMBUS RD 18.389 - 18.594 | E COLUMBUS RD 18.594 - 19.601 |
|---------------------------------------|--------------------------------|----------------------------------|

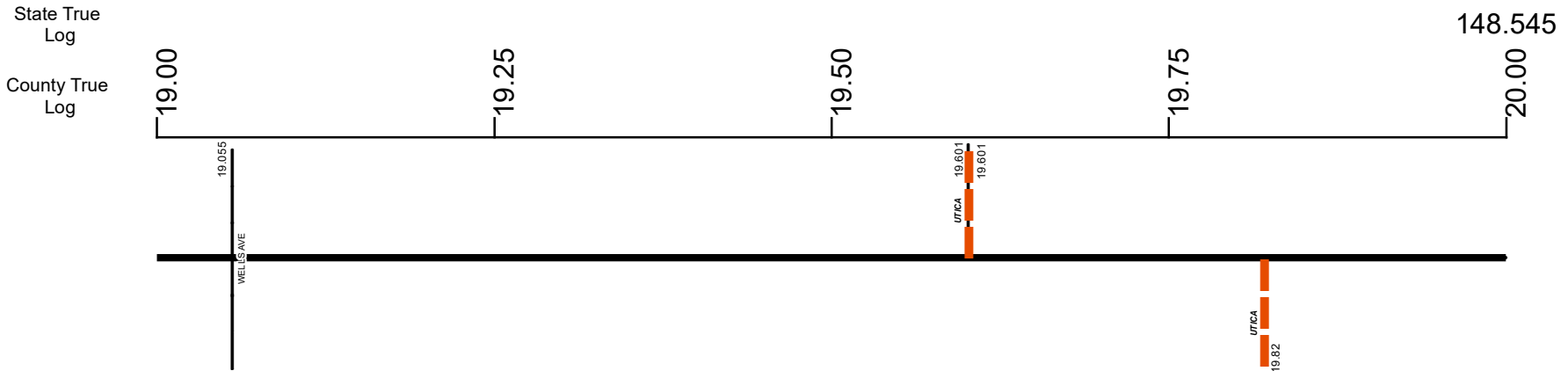
- Non-divided Highway
- Divided Highway
- Secondary Segment
- Corporation
- Bridge (on route)
- Underpass
- Overpass
- Railroad (at grade)
- Railroad (underpass)
- Railroad (overpass)
- Intersection

Created on: 6/23/2025

transportation.ohio.gov

Prepared by
The Ohio Department of Transportation
Office of Technical Services
Roadway Information

SLICUS00062**C



| | | |
|--------------------------------------|-----------------|--------------------|
| Surface Type & Width (Left / Right) | G 24' | |
| | 18.594 - 20.634 | |
| Base Type (Left / Right) | P | |
| | 18.594 - 20.634 | |
| Shoulder Type & Width (Left / Right) | 2 (8/8') | |
| | 17.485 - 20.634 | |
| Through Lanes | 2 | |
| | 4.709 - 20.634 | |
| Street Name | | |
| 18.594 - 19.601 | 19.601 - 19.82 | 19.82 - 20.634 |
| E COLUMBUS RD | COLUMBUS RD | JOHNSTOWN-UTICA RD |

- | | | | |
|--|---|---|---|
| <ul style="list-style-type: none"> Non-divided Highway Divided Highway Secondary Segment Corporation | <ul style="list-style-type: none"> Bridge (on route) Underpass Overpass | <ul style="list-style-type: none"> Railroad (at grade) Railroad (underpass) Railroad (overpass) | <ul style="list-style-type: none"> Intersection |
|--|---|---|---|

Created on: 6/23/2025

transportation.ohio.gov

Prepared by
The Ohio Department of Transportation
Office of Technical Services
Roadway Information

SLICUS00062**C

149.179

State True Log

County True Log



Surface Type & Width (Left / Right)

G 24'
18.594 - 20.634

Base Type (Left / Right)

P
18.594 - 20.634

Shoulder Type & Width (Left / Right)

2 (8/8')
17.485 - 20.634

Through Lanes

2
4.709 - 20.634

Street Name

JOHNSTOWN-UTICA RD
19.82 - 20.634

- Non-divided Highway
- Divided Highway
- Secondary Segment
- Corporation
- Bridge (on route)
- Underpass
- Overpass
- Railroad (at grade)
- Railroad (underpass)
- Railroad (overpass)
- Intersection

Created on: 6/23/2025

transportation.ohio.gov
Prepared by
The Ohio Department of Transportation
Office of Technical Services
Roadway Information

Historical Project List for SLICUS00062**C

| Begin Measure | End Measure | Project ID Number | Construction Completion Date | Treatment Category | Treatment Type |
|---------------|-------------|-------------------|------------------------------|----------------------|---------------------|
| 0.000 | 0.453 | 98002 | 12-2023 | Minor Rehabilitation | 60-AC Overlay w/Rpr |
| 0.000 | 10.552 | 83849 | 10-2013 | Minor Rehabilitation | 60-AC Overlay w/Rpr |
| 0.711 | 3.629 | 98002 | 12-2023 | Minor Rehabilitation | 60-AC Overlay w/Rpr |
| 3.629 | 3.924 | 110861 | 9-2023 | Minor Rehabilitation | 60-AC Overlay w/Rpr |
| 3.924 | 4.709 | 98002 | 12-2023 | Minor Rehabilitation | 60-AC Overlay w/Rpr |
| 4.709 | 4.947 | 98002 | 12-2023 | Minor Rehabilitation | 60-AC Overlay w/Rpr |
| 4.947 | 10.552 | 98002 | 12-2023 | Minor Rehabilitation | 60-AC Overlay w/Rpr |
| 10.552 | 20.634 | 92977 | 9-2014 | Minor Rehabilitation | 60-AC Overlay w/Rpr |
| 10.552 | 18.439 | 22477 | 9-2002 | Minor Rehabilitation | 60-AC Overlay w/Rpr |
| 18.439 | 20.634 | 23942 | 11-2004 | Minor Rehabilitation | 60-AC Overlay w/Rpr |

Roadway Codes

Access Control Journalized

- F - Full Access Control
- L - Limited Access Control
- N - No Access Control

Access Control Operational

- 1 - Full Access Control
- 2 - Partial Access Control
- 3 - No Access Control

Base Type

- F - Crack and Seat
- H - Rubblize and Roll
- I - Aggregate Base 304 or Traffic Compacted
- K - Water Bound Macadam
- L - Bituminous Concrete Mix or Penetration Macadam
- N - Plain Concrete
- P - Reinforced Concrete
- R - Brick (Flexible)
- T - Brick (Rigid)

Direction of Travel

- B - Both (Two-way)
- F - One-way Cardinal
- T - One-way Non-cardinal

Facility Type

- 1 - One-way Roadway
- 2 - Two-way Roadway
- 4 - Ramp
- 5 - Non-mainline
- 6 - Non-inventory Direction
- 7 - Planned / Unbuilt

Historical Federal Aid Indicator

- N - Not a FAP Route
- Y - FAP Route

Functional Classification

- 01 - Interstate
- 02 - Principal Arterial (Freeways)
- 03 - Principal Arterial (Other)
- 04 - Minor Arterial
- 05 - Major Collector
- 06 - Minor Collector
- 07 - Local

Leave / Reenter Indicator

- Y - Route leaves/reenters at this point
- N - Route does not leave/reenter at this point

Median Type

- 1 - None
- 2 - Unprotected
- 3 - Curbed
- 4 - Positive Barrier (Unspecified)
- 5 - Positive Barrier (Flexible)
- 6 - Positive Barrier (Semi-rigid)
- 7 - Positive Barrier (Rigid)

NHS

- N - National Highway System
- H - Congressional Corridor
- 2 - Major Airport
- 3 - Major Port Facility
- 4 - Major Amtrak Station
- 5 - Major Rail / Truck Terminal
- 6 - Major Intercity Bus Terminal
- 7 - Major Public Transit / Multi-modal Passenger Terminal
- 8 - Major Pipeline Terminal
- 9 - Major Ferry Terminal

Priority System

- G - General
- P - Priority System
- U - Urban

Scenic Byway Code

- A - All American Road
- N - National Scenic Byway
- S - State Scenic Byway

Shoulder Type

- 1 - None
- 2 - Surfaced shoulder exists (bituminous concrete {AC})
- 3 - Surfaced shoulder exists (Portland Cement Concrete {PCC})
- 4 - Stabilized shoulder exists (gravel or other granular material)
- 5 - Combination shoulder exists (two or more surface types)
- 6 - Earth shoulder exists
- 7 - Barrier curb exists; no shoulder in front of curb

Surface Type

- A - Combination
- B - Brick
- C - Continuous Reinforced Concrete
- D - Reinforced Concrete
- E - Plain Concrete
- G - Bituminous Concrete
- I - Chipseal on Granular
- K - Open Graded Bituminous
- L - Chipseal or Micro
- M - Gravel
- U - Unimproved
- X - Right of Way Only