

SLOGSR00047**C

State True Log 50.84

51.84

County True Log



Surface Type & Width (Left / Right)

G 24'
0 - 12.337

Base Type (Left / Right)

I
0 - 11.345

Shoulder Type & Width (Left / Right)

2 (6/6)
0 - 11.345

Through Lanes

2
0 - 12.337

Street Name

SR 47
0 - 11.641

- | | | | |
|---------------------|-------------------|----------------------|--------------|
| Non-divided Highway | Bridge (on route) | Railroad (at grade) | Intersection |
| Divided Highway | Underpass | Railroad (underpass) | |
| Secondary Segment | Overpass | Railroad (overpass) | |
| Corporation | | | |

Created on: 7/1/2025



transportation.ohio.gov

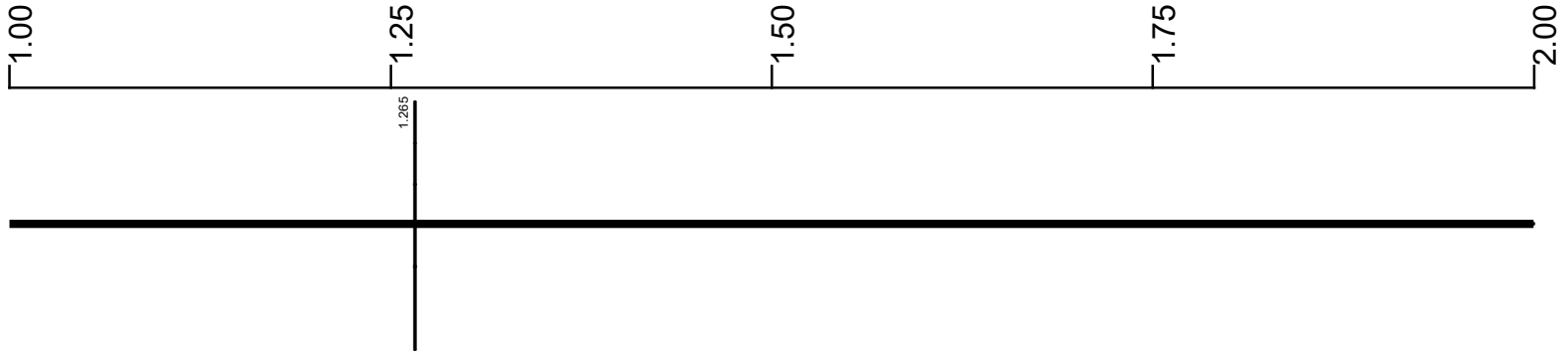
Prepared by
The Ohio Department of Transportation
Office of Technical Services
Roadway Information

SLOGSR00047**C

State True Log

52.84

County True Log



Surface Type & Width (Left / Right)

G 24'
0 - 12.337

Base Type (Left / Right)

I
0 - 11.345

Shoulder Type & Width (Left / Right)

2 (6/6)
0 - 11.345

Through Lanes

2
0 - 12.337

Street Name

SR 47
0 - 11.641

- | | | | |
|---------------------|-------------------|----------------------|--------------|
| Non-divided Highway | Bridge (on route) | Railroad (at grade) | Intersection |
| Divided Highway | Underpass | Railroad (underpass) | |
| Secondary Segment | Overpass | Railroad (overpass) | |
| Corporation | | | |

Created on: 7/1/2025

transportation.ohio.gov

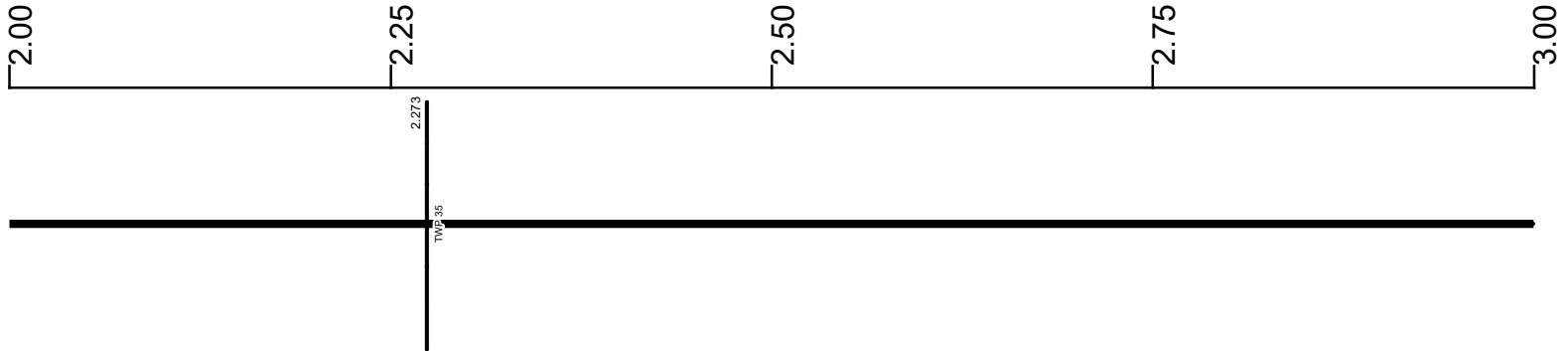
Prepared by
The Ohio Department of Transportation
Office of Technical Services
Roadway Information

SLOGSR00047**C

State True Log

53.84

County True Log



Surface Type & Width (Left / Right)

G 24'
0 - 12.337

Base Type (Left / Right)

I
0 - 11.345

Shoulder Type & Width (Left / Right)

2 (6/6)
0 - 11.345

Through Lanes

2
0 - 12.337

Street Name

SR 47
0 - 11.641

- | | | | |
|---------------------|-------------------|----------------------|--------------|
| Non-divided Highway | Bridge (on route) | Railroad (at grade) | Intersection |
| Divided Highway | Underpass | Railroad (underpass) | |
| Secondary Segment | Overpass | Railroad (overpass) | |
| Corporation | | | |

Created on: 7/1/2025

transportation.ohio.gov

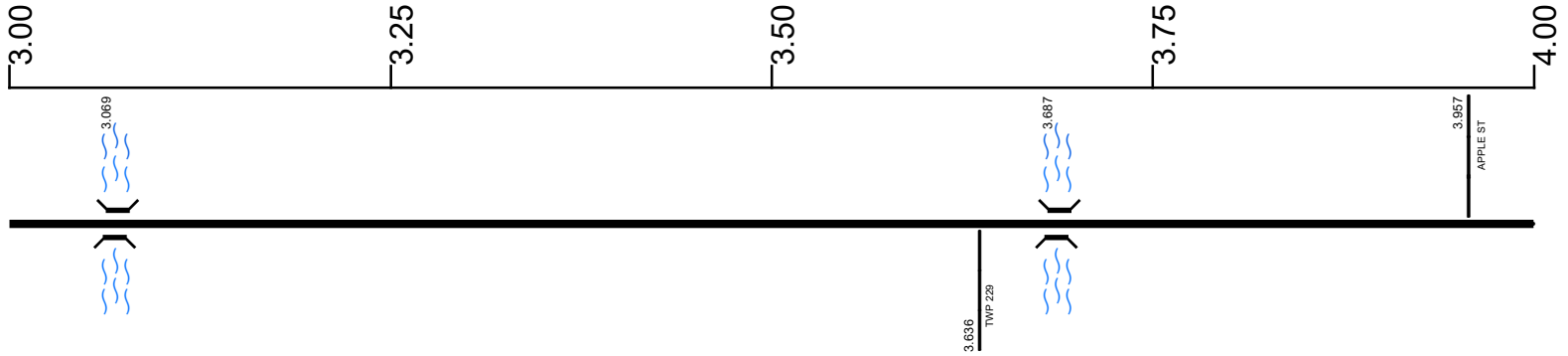
Prepared by
The Ohio Department of Transportation
Office of Technical Services
Roadway Information

SLOGSR00047**C

State True Log

54.84

County True Log



Surface Type & Width (Left / Right)

G 24'
0 - 12.337

Base Type (Left / Right)

I
0 - 11.345

Shoulder Type & Width (Left / Right)

2 (6/6)
0 - 11.345

Through Lanes

2
0 - 12.337

Street Name

SR 47
0 - 11.641

- Non-divided Highway
- Divided Highway
- Secondary Segment
- Corporation
- Bridge (on route)
- Underpass
- Overpass
- Railroad (at grade)
- Railroad (underpass)
- Railroad (overpass)
- Intersection

Created on: 7/1/2025

transportation.ohio.gov

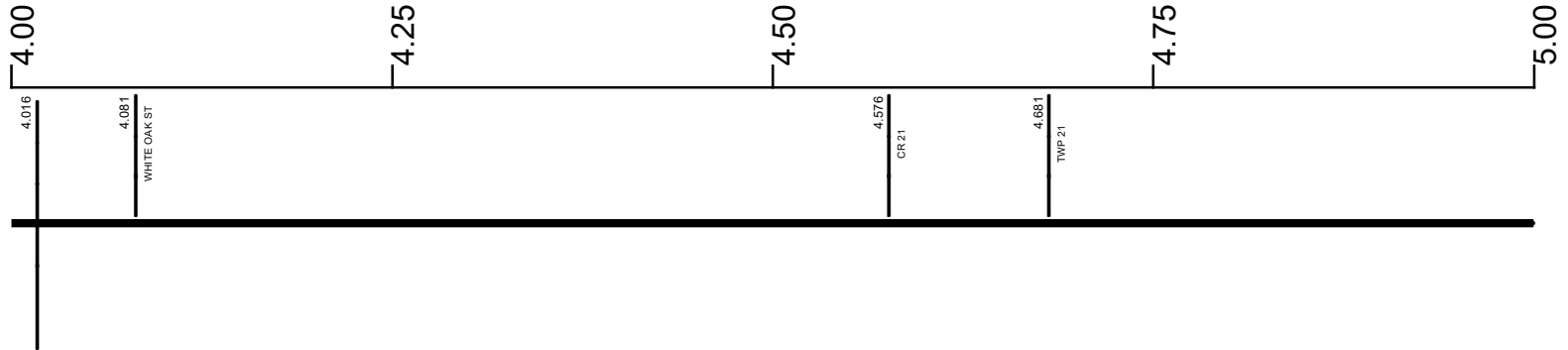
Prepared by
The Ohio Department of Transportation
Office of Technical Services
Roadway Information

SLOGSR00047**C

State True Log

55.84

County True Log



Surface Type & Width (Left / Right)

G 24'
0 - 12.337

Base Type (Left / Right)

I
0 - 11.345

Shoulder Type & Width (Left / Right)

2 (6/6)
0 - 11.345

Through Lanes

2
0 - 12.337

Street Name

SR 47
0 - 11.641

- | | | | |
|---------------------|-------------------|----------------------|--------------|
| Non-divided Highway | Bridge (on route) | Railroad (at grade) | Intersection |
| Divided Highway | Underpass | Railroad (underpass) | |
| Secondary Segment | Overpass | Railroad (overpass) | |
| Corporation | | | |

Created on: 7/1/2025

transportation.ohio.gov

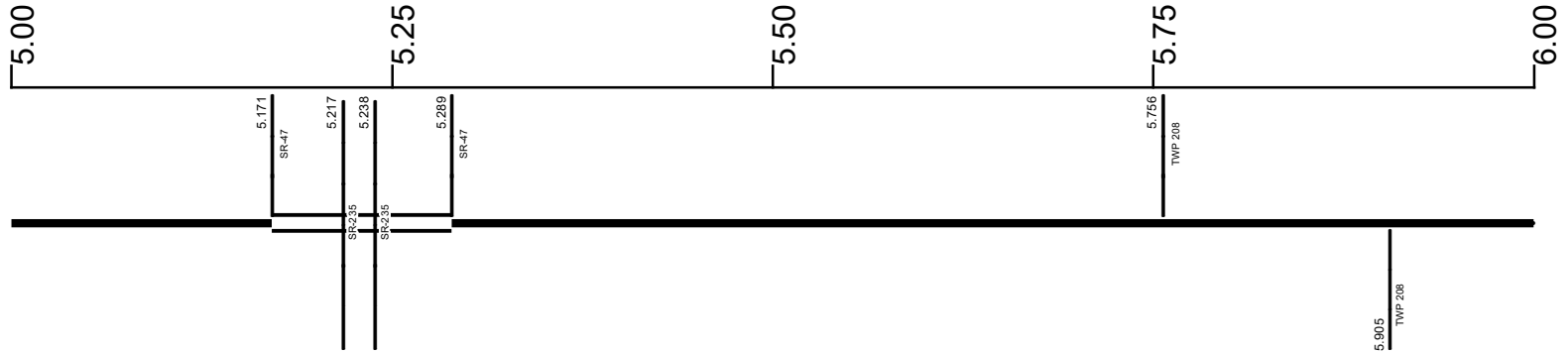
Prepared by
The Ohio Department of Transportation
Office of Technical Services
Roadway Information

SLOGSR00047**C

State True Log

56.84

County True Log



Surface Type & Width (Left / Right)

G 24'
0 - 12.337

Base Type (Left / Right)

I
0 - 11.345

Shoulder Type & Width (Left / Right)

2 (6/6)
0 - 11.345

Median Type and Width

2 (98')
5.171 - 5.289

Resurface Year

2023
5.31 - 11.71

Through Lanes

2
0 - 12.337

Street Name

SR 47
0 - 11.641

- Non-divided Highway
 Bridge (on route)
 Railroad (at grade)
 Intersection
- Divided Highway
 Underpass
 Railroad (underpass)
- Secondary Segment
 Overpass
 Railroad (overpass)
- Corporation**

Created on: 7/1/2025

transportation.ohio.gov

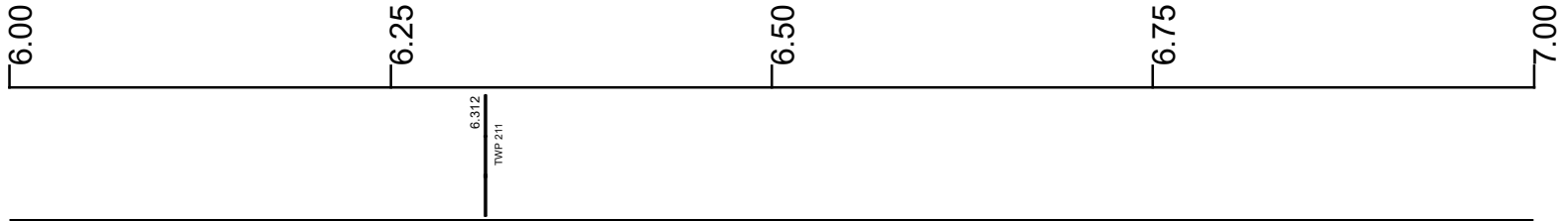
Prepared by
The Ohio Department of Transportation
Office of Technical Services
Roadway Information

SLOGSR00047**C

State True Log

57.84

County True Log



Surface Type & Width (Left / Right)

G 24'
0 - 12.337

Base Type (Left / Right)

I
0 - 11.345

Shoulder Type & Width (Left / Right)

2 (6/6)
0 - 11.345

Resurface Year

2023
5.31 - 11.71

Through Lanes

2
0 - 12.337

Street Name

SR 47
0 - 11.641

- | | | | |
|---------------------|-------------------|----------------------|--------------|
| Non-divided Highway | Bridge (on route) | Railroad (at grade) | Intersection |
| Divided Highway | Underpass | Railroad (underpass) | |
| Secondary Segment | Overpass | Railroad (overpass) | |
| Corporation | | | |

Created on: 7/1/2025

transportation.ohio.gov

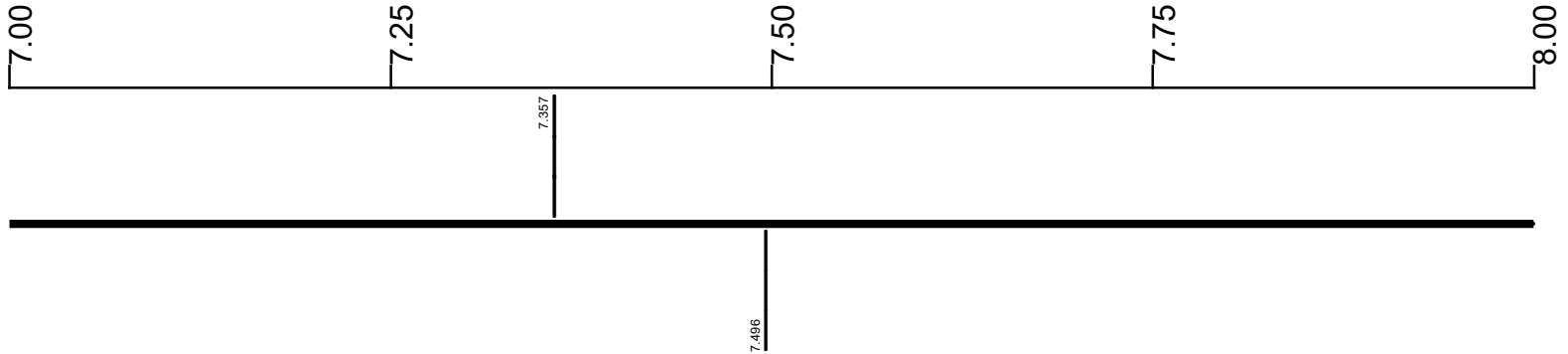
Prepared by
The Ohio Department of Transportation
Office of Technical Services
Roadway Information

SLOGSR00047**C

State True Log

58.84

County True Log



Surface Type & Width (Left / Right)

G 24'
0 - 12.337

Base Type (Left / Right)

I
0 - 11.345

Shoulder Type & Width (Left / Right)

2 (6/6)
0 - 11.345

Resurface Year

2023
5.31 - 11.71

Through Lanes

2
0 - 12.337

Street Name

SR 47
0 - 11.641

- | | | | |
|---------------------|-------------------|----------------------|--------------|
| Non-divided Highway | Bridge (on route) | Railroad (at grade) | Intersection |
| Divided Highway | Underpass | Railroad (underpass) | |
| Secondary Segment | Overpass | Railroad (overpass) | |
| Corporation | | | |

Created on: 7/1/2025

transportation.ohio.gov

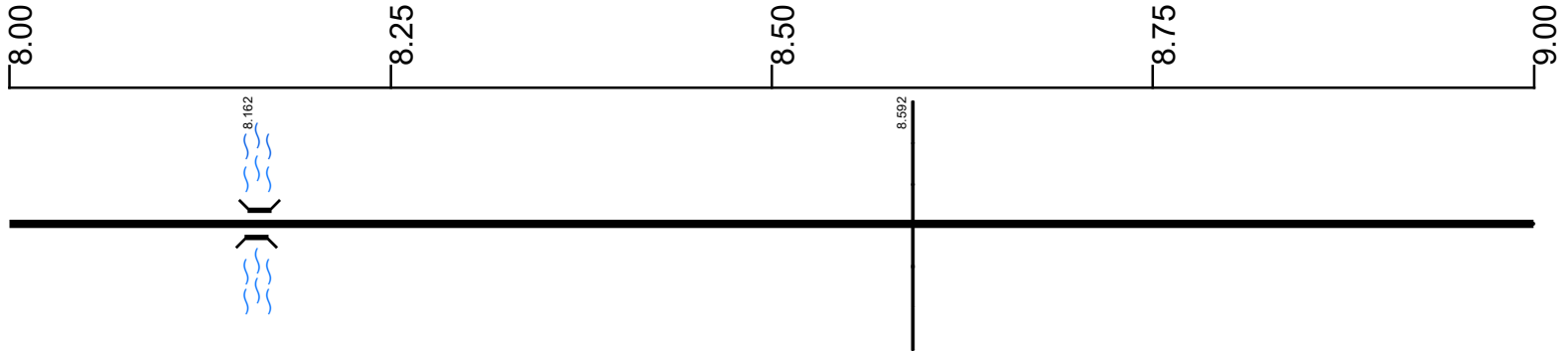
Prepared by
The Ohio Department of Transportation
Office of Technical Services
Roadway Information

SLOGSR00047**C

State True Log

59.84

County True Log



Surface Type & Width (Left / Right)

G 24'
0 - 12.337

Base Type (Left / Right)

I
0 - 11.345

Shoulder Type & Width (Left / Right)

2 (6/6)
0 - 11.345

Resurface Year

2023
5.31 - 11.71

Through Lanes

2
0 - 12.337

Street Name

SR 47
0 - 11.641

- | | | | |
|---------------------|-------------------|----------------------|--------------|
| Non-divided Highway | Bridge (on route) | Railroad (at grade) | Intersection |
| Divided Highway | Underpass | Railroad (underpass) | |
| Secondary Segment | Overpass | Railroad (overpass) | |
| Corporation | | | |

Created on: 7/1/2025

transportation.ohio.gov

Prepared by
The Ohio Department of Transportation
Office of Technical Services
Roadway Information

SLOGSR00047**C

State True Log

60.84

County True Log



Surface Type & Width (Left / Right)

G 24'
0 - 12.337

Base Type (Left / Right)

I
0 - 11.345

Shoulder Type & Width (Left / Right)

2 (6/6)
0 - 11.345

Resurface Year

2023
5.31 - 11.71

Through Lanes

2
0 - 12.337

Street Name

SR 47
0 - 11.641

- | | | | |
|---------------------|-------------------|----------------------|--------------|
| Non-divided Highway | Bridge (on route) | Railroad (at grade) | Intersection |
| Divided Highway | Underpass | Railroad (underpass) | |
| Secondary Segment | Overpass | Railroad (overpass) | |
| Corporation | | | |

Created on: 7/1/2025

transportation.ohio.gov

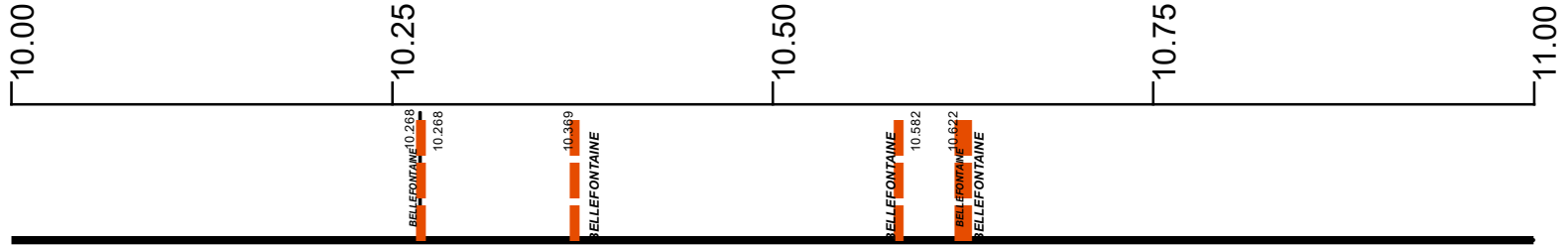
Prepared by
The Ohio Department of Transportation
Office of Technical Services
Roadway Information

SLOGSR00047**C

State True Log

61.84

County True Log



Surface Type & Width (Left / Right)

G 24'
0 - 12.337

Base Type (Left / Right)

I
0 - 11.345

Shoulder Type & Width (Left / Right)

2 (6/6)
0 - 11.345

Resurface Year

2023
5.31 - 11.71

Through Lanes

2
0 - 12.337

Street Name

SR 47
0 - 11.641

- | | | | |
|---------------------|-------------------|----------------------|--------------|
| Non-divided Highway | Bridge (on route) | Railroad (at grade) | Intersection |
| Divided Highway | Underpass | Railroad (underpass) | |
| Secondary Segment | Overpass | Railroad (overpass) | |
| Corporation | | | |

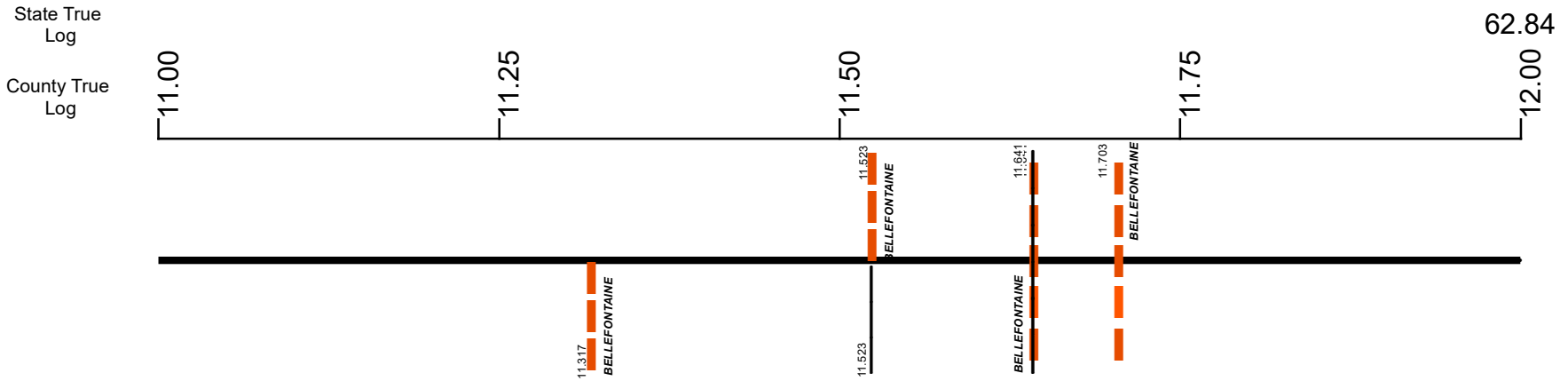
Created on: 7/1/2025



transportation.ohio.gov

Prepared by
The Ohio Department of Transportation
Office of Technical Services
Roadway Information

SLOGSR00047**C



Surface Type & Width (Left / Right)

G 24'	
0 - 12.337	

Base Type (Left / Right)

I	L
0 - 11.345	11.345 - 13.279

Shoulder Type & Width (Left / Right)

2 (6'6")	2 (10'10")	2 (3'3")
0 - 11.345	11.345 - 11.703	11.703 - 12.26

Resurface Year

2023	
5.31 - 11.71	

Through Lanes

2	
0 - 12.337	

Street Name

SR 47	W SANDUSKY AVE
0 - 11.641	11.641 - 13.279

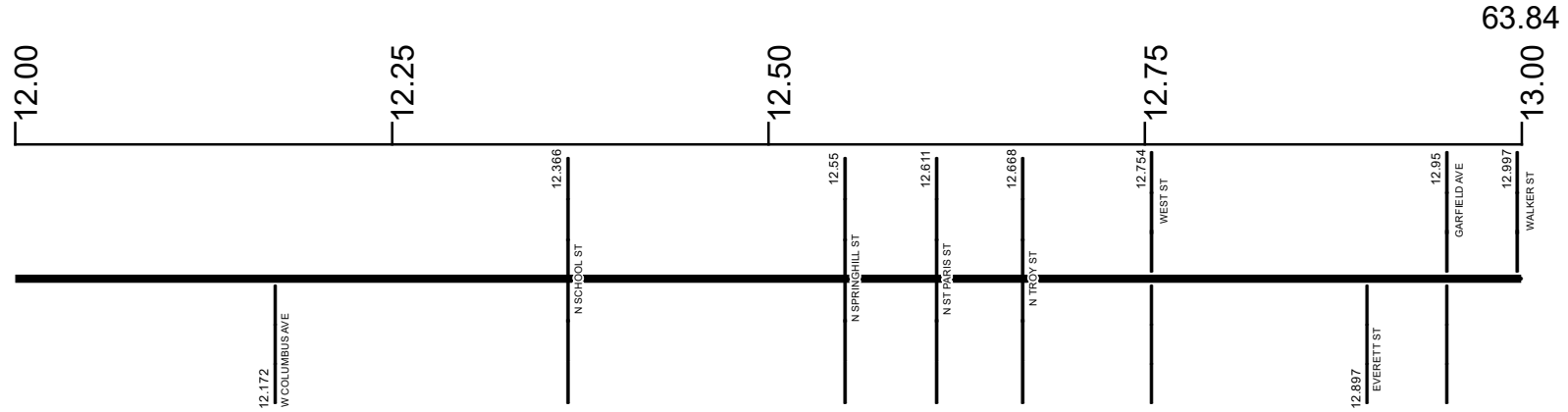
- Non-divided Highway
- Divided Highway
- Secondary Segment
- Corporation
- Bridge (on route)
- Underpass
- Overpass
- Railroad (at grade)
- Railroad (underpass)
- Railroad (overpass)
- Intersection

Created on: 7/1/2025


transportation.ohio.gov
 Prepared by
 The Ohio Department of Transportation
 Office of Technical Services
 Roadway Information

SLOGSR00047**C

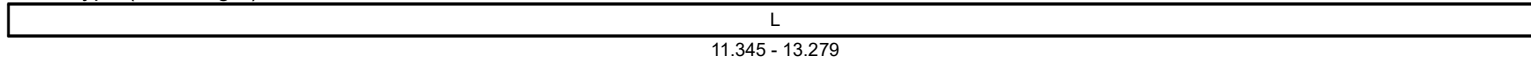
State True Log
County True Log




Surface Type & Width (Left / Right)




Base Type (Left / Right)



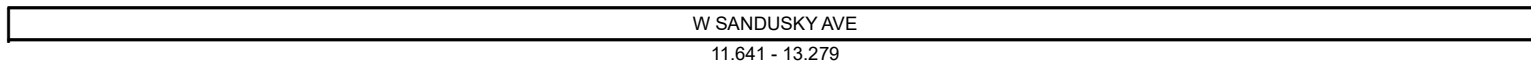
Shoulder Type & Width (Left / Right)



Through Lanes



Street Name



- Non-divided Highway
- Divided Highway
- Secondary Segment
- Corporation
- Bridge (on route)
- Underpass
- Overpass
- Railroad (at grade)
- Railroad (underpass)
- Railroad (overpass)
- Intersection

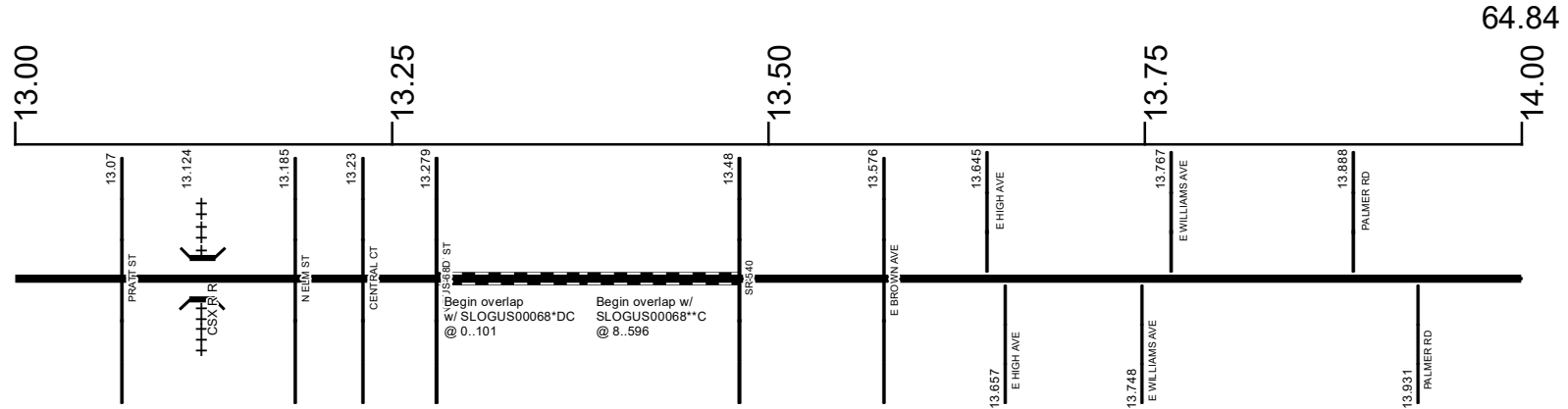
Created on: 7/1/2025



transportation.ohio.gov
 Prepared by
 The Ohio Department of Transportation
 Office of Technical Services
 Roadway Information

SLOGSR00047**C

State True Log
County True Log



Surface Type & Width (Left / Right)

G 52'
12.337 - 13.279

Base Type (Left / Right)

L
11.345 - 13.279

Shoulder Type & Width (Left / Right)

1 (0'/0')
12.337 - 13.279

Through Lanes

4
12.337 - 13.279

W SANDUSKY AVE
11.641 - 13.279

Surface Type & Width (Left / Right)

G (14'/15')
13.48 - 14.082

Base Type (Left / Right)

N
13.48 - 14.082

Shoulder Type & Width (Left / Right)

1 (0'/0')
13.48 - 15.222

Through Lanes

2
13.48 - 14.082

Street Name

N MADRIVER ST
13.48 - 14.082

- Non-divided Highway
- Divided Highway
- Secondary Segment
- Corporation
- Bridge (on route)
- Underpass
- Overpass
- Railroad (at grade)
- Railroad (underpass)
- Railroad (overpass)
- Intersection

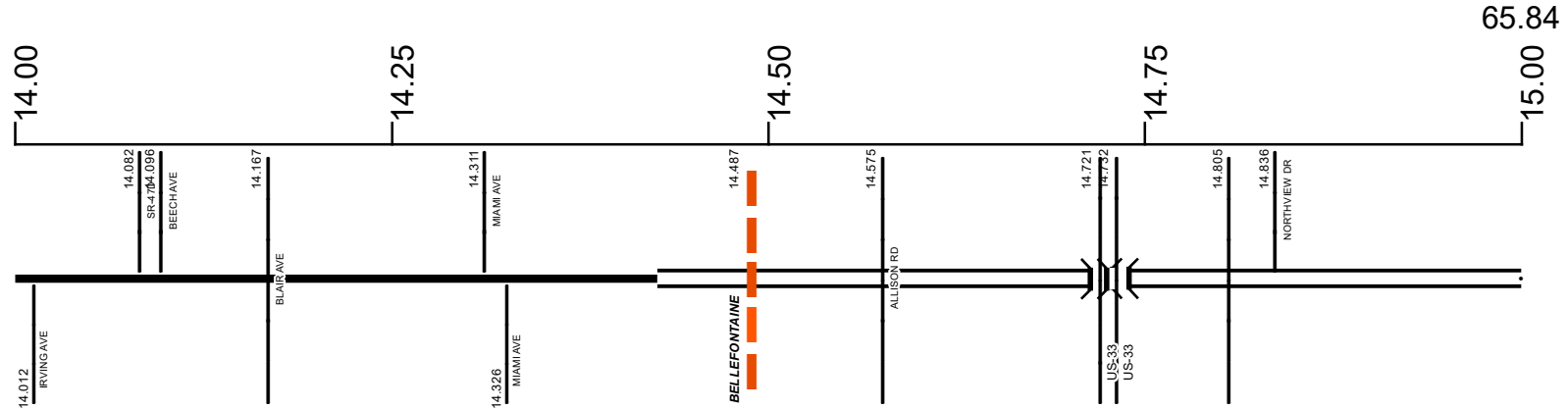
Created on: 7/1/2025



transportation.ohio.gov
Prepared by
The Ohio Department of Transportation
Office of Technical Services
Roadway Information

SLOGSR00047**C

State True Log
County True Log



Surface Type & Width (Left / Right)

G (14'/15')	G 54'	G 48'
13.48 - 14.082	14.082 - 14.426	14.426 - 15.222

Base Type (Left / Right)

N	I	
13.48 - 14.082	14.082 - 15.222	

Shoulder Type & Width (Left / Right)

	1 (0'/0')	
	13.48 - 15.222	

Median Type and Width

	3 (16')	
	14.426 - 15.222	

Through Lanes

2	4	
13.48 - 14.082	14.082 - 15.222	

Street Name

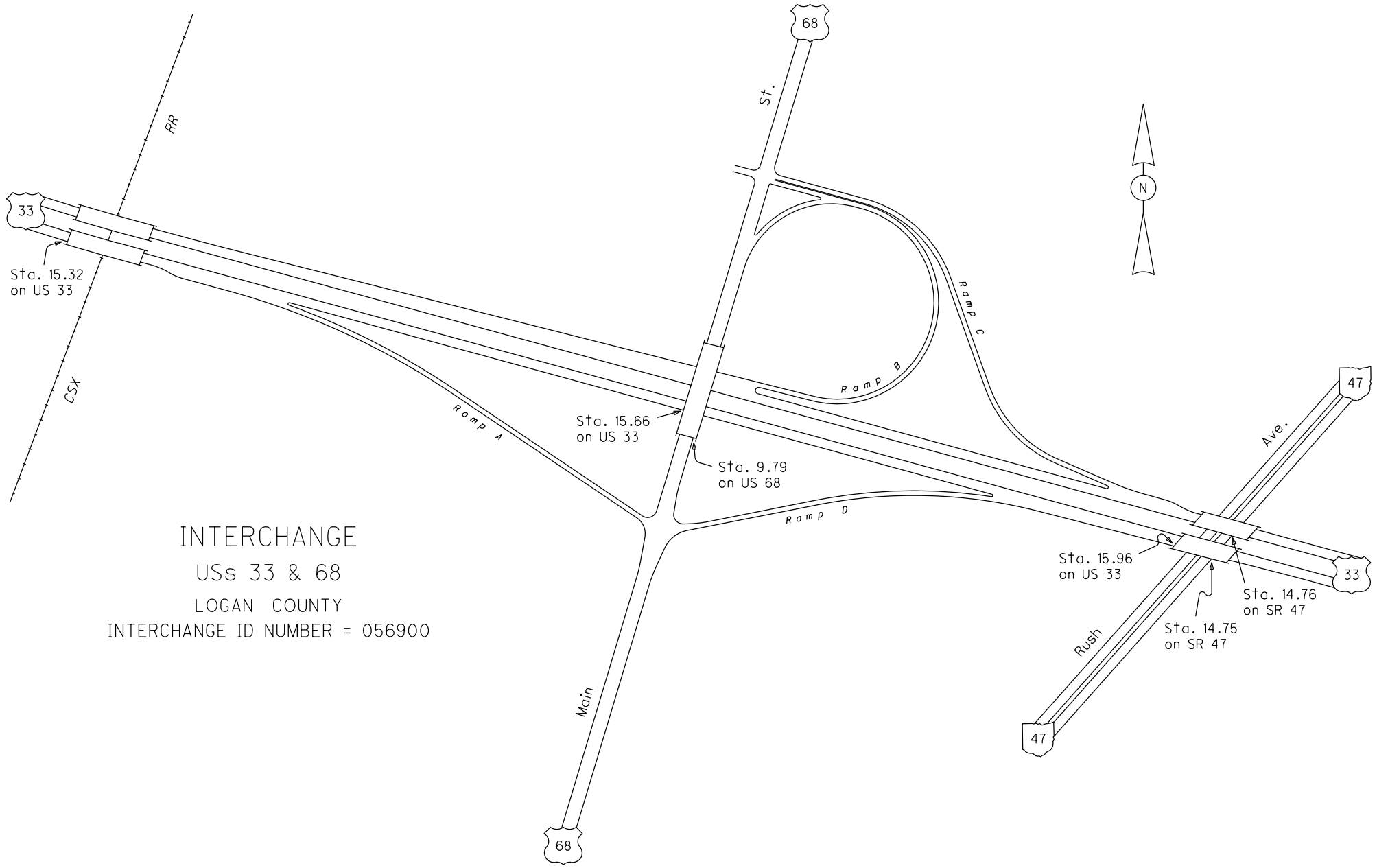
N MADRIVER ST	RUSH AVE	SR 47
13.48 - 14.082	14.082 - 14.487	14.487 - 25.931

- Non-divided Highway
- Divided Highway
- Secondary Segment
- Corporation
- Bridge (on route)
- Underpass
- Overpass
- Railroad (at grade)
- Railroad (underpass)
- Railroad (overpass)
- Intersection

Created on: 7/1/2025

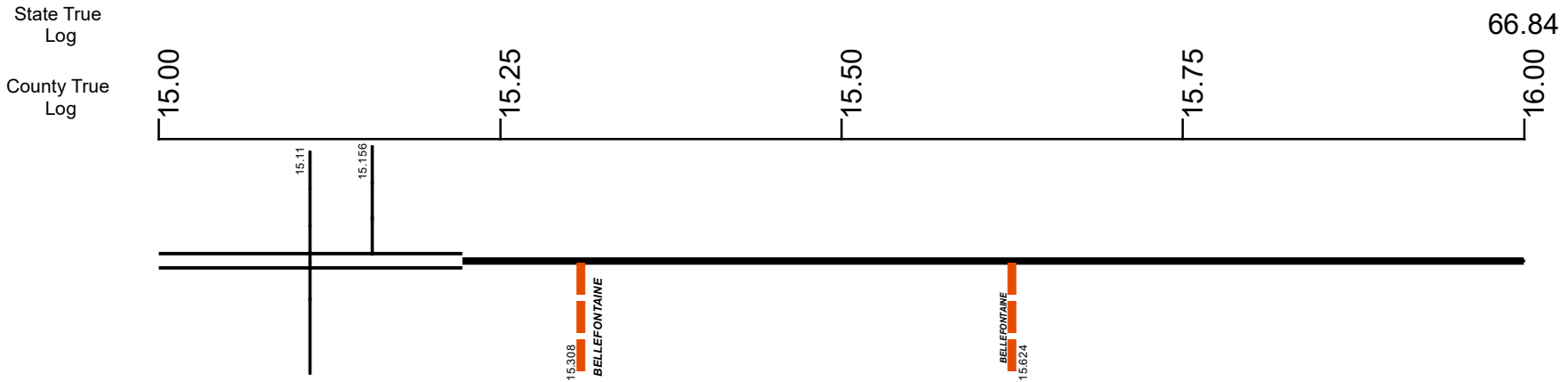
transportation.ohio.gov

Prepared by
The Ohio Department of Transportation
Office of Technical Services
Roadway Information



INTERCHANGE
 USs 33 & 68
 LOGAN COUNTY
 INTERCHANGE ID NUMBER = 056900

SLOGSR00047**C



Surface Type & Width (Left / Right)			
G 48'	G 20'	G 24'	G 20'
14.426 - 15.222	15.222 - 15.571	15.571 - 15.861	15.861 - 19.665
Base Type (Left / Right)			
I	L		
14.082 - 15.222	15.222 - 20.288		
Shoulder Type & Width (Left / Right)			
1 (0'/0')	2 (2'/2')	2 (6'/6')	2 (2'/2')
13.48 - 15.222	15.222 - 15.571	15.571 - 15.861	15.861 - 19.665
Median Type and Width			
3 (16')			
14.426 - 15.222			
Resurface Year			
2021			
15.33 - 16.77			
Through Lanes			
4		2	
14.082 - 15.222		15.222 - 27.169	
Street Name			
SR 47			
14.487 - 25.931			

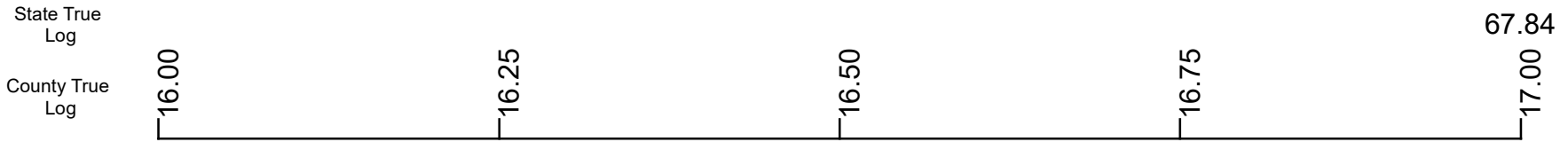
Non-divided Highway	Bridge (on route)	Railroad (at grade)	Intersection
Divided Highway	Underpass	Railroad (underpass)	
Secondary Segment	Overpass	Railroad (overpass)	
Corporation			

Created on: 7/1/2025

transportation.ohio.gov

Prepared by
The Ohio Department of Transportation
Office of Technical Services
Roadway Information

SLOGSR00047**C



Surface Type & Width (Left / Right)	G 20' 15.861 - 19.665
Base Type (Left / Right)	L 15.222 - 20.288
Shoulder Type & Width (Left / Right)	2 (2'/2) 15.861 - 19.665
Resurface Year	2021 15.33 - 16.77
Through Lanes	2 15.222 - 27.169
Street Name	SR 47 14.487 - 25.931

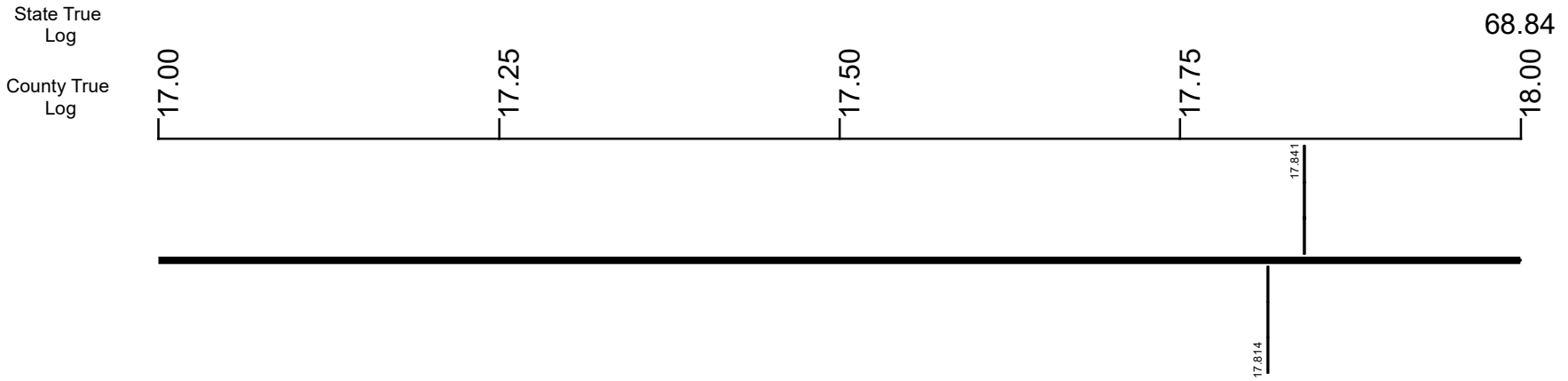
Non-divided Highway	Bridge (on route)	Railroad (at grade)	Intersection
Divided Highway	Underpass	Railroad (underpass)	
Secondary Segment	Overpass	Railroad (overpass)	
Corporation			

Created on: 7/1/2025



transportation.ohio.gov
 Prepared by
 The Ohio Department of Transportation
 Office of Technical Services
 Roadway Information

SLOGSR00047**C



Surface Type & Width (Left / Right)	G 20'
	15.861 - 19.665
Base Type (Left / Right)	L
	15.222 - 20.288
Shoulder Type & Width (Left / Right)	2 (2'/2')
	15.861 - 19.665
Through Lanes	2
	15.222 - 27.169
Street Name	SR 47
	14.487 - 25.931

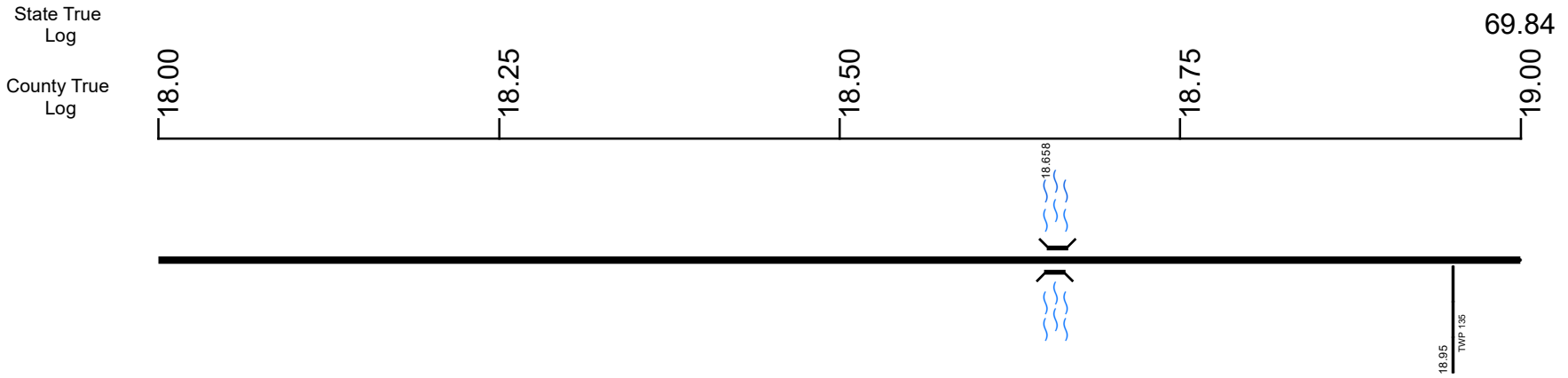
- | | | | |
|---------------------|-------------------|----------------------|--------------|
| Non-divided Highway | Bridge (on route) | Railroad (at grade) | Intersection |
| Divided Highway | Underpass | Railroad (underpass) | |
| Secondary Segment | Overpass | Railroad (overpass) | |
| Corporation | | | |

Created on: 7/1/2025



transportation.ohio.gov
Prepared by
The Ohio Department of Transportation
Office of Technical Services
Roadway Information

SLOGSR00047**C



Surface Type & Width (Left / Right)	G 20'
	15.861 - 19.665
Base Type (Left / Right)	L
	15.222 - 20.288
Shoulder Type & Width (Left / Right)	2 (2'/2')
	15.861 - 19.665
Through Lanes	2
	15.222 - 27.169
Street Name	SR 47
	14.487 - 25.931

- Non-divided Highway
- Divided Highway
- Secondary Segment
- Corporation
- Bridge (on route)
- Underpass
- Overpass
- Railroad (at grade)
- Railroad (underpass)
- Railroad (overpass)
- Intersection

Created on: 7/1/2025



transportation.ohio.gov

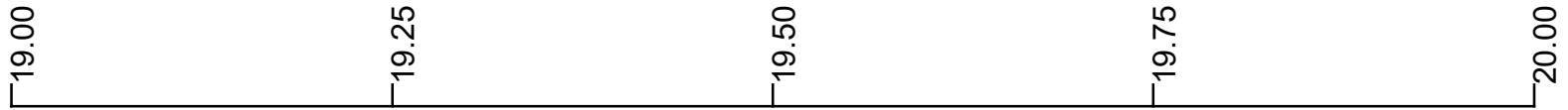
Prepared by
The Ohio Department of Transportation
Office of Technical Services
Roadway Information

SLOGSR00047**C

State True Log

70.84

County True Log



Surface Type & Width (Left / Right)

G 20' 15.861 - 19.665	G 24' 19.665 - 20.039
--------------------------	--------------------------

Base Type (Left / Right)

L 15.222 - 20.288	
----------------------	--

Shoulder Type & Width (Left / Right)

2 (2 1/2') 15.861 - 19.665	2 (4 1/4') 19.665 - 20.039
-------------------------------	-------------------------------

Through Lanes

2 15.222 - 27.169	
----------------------	--

Street Name

SR 47 14.487 - 25.931	
--------------------------	--

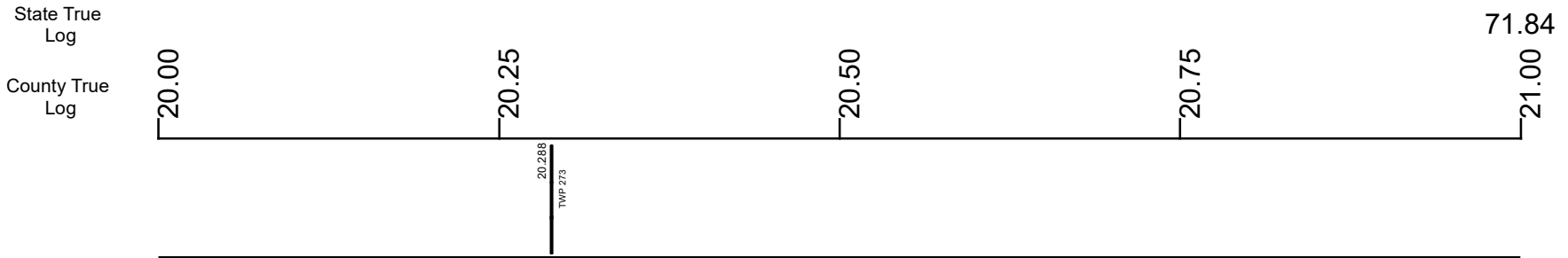
- | | | | |
|---------------------|-------------------|----------------------|--------------|
| Non-divided Highway | Bridge (on route) | Railroad (at grade) | Intersection |
| Divided Highway | Underpass | Railroad (underpass) | |
| Secondary Segment | Overpass | Railroad (overpass) | |
| Corporation | | | |

Created on: 7/1/2025

transportation.ohio.gov

Prepared by
The Ohio Department of Transportation
Office of Technical Services
Roadway Information

SLOGSR00047**C



Surface Type & Width (Left / Right)

G 24'	G 20'	G (19/5')
19.665 - 20.039	20.039 - 20.288	20.288 - 23.265

Base Type (Left / Right)

L	K / L
15.222 - 20.288	20.288 - 26.008

Shoulder Type & Width (Left / Right)

2 (4/4')	2 (2/2')	2 (3/4')
19.665 - 20.039	20.039 - 20.288	20.288 - 23.265

Through Lanes

2
15.222 - 27.169

Street Name

SR 47
14.487 - 25.931

- Non-divided Highway
- Divided Highway
- Secondary Segment
- Corporation
- Bridge (on route)
- Underpass
- Overpass
- Railroad (at grade)
- Railroad (underpass)
- Railroad (overpass)
- Intersection

Created on: 7/1/2025



transportation.ohio.gov

Prepared by
The Ohio Department of Transportation
Office of Technical Services
Roadway Information

SLOGSR00047**C

State True Log

72.84

County True Log

21.00

21.25

21.50

21.75

22.00



Surface Type & Width (Left / Right)

G (19'5')
20.288 - 23.265

Base Type (Left / Right)

K / L
20.288 - 26.008

Shoulder Type & Width (Left / Right)

2 (3/4')
20.288 - 23.265

Through Lanes

2
15.222 - 27.169

Street Name

SR 47
14.487 - 25.931

- | | | | |
|---------------------|-------------------|----------------------|--------------|
| Non-divided Highway | Bridge (on route) | Railroad (at grade) | Intersection |
| Divided Highway | Underpass | Railroad (underpass) | |
| Secondary Segment | Overpass | Railroad (overpass) | |
| Corporation | | | |

Created on: 7/1/2025

transportation.ohio.gov

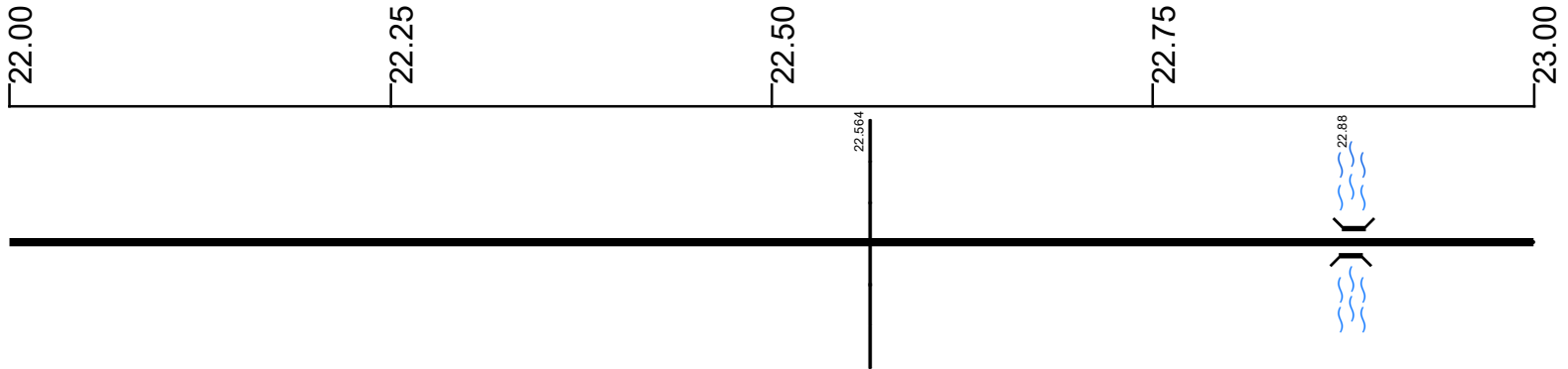
Prepared by
The Ohio Department of Transportation
Office of Technical Services
Roadway Information

SLOGSR00047**C

State True Log

73.84

County True Log



Surface Type & Width (Left / Right)

G (19'5')
20.288 - 23.265

Base Type (Left / Right)

K / L
20.288 - 26.008

Shoulder Type & Width (Left / Right)

2 (3/4')
20.288 - 23.265

Through Lanes

2
15.222 - 27.169

Street Name

SR 47
14.487 - 25.931

- | | | | |
|---------------------|-------------------|----------------------|--------------|
| Non-divided Highway | Bridge (on route) | Railroad (at grade) | Intersection |
| Divided Highway | Underpass | Railroad (underpass) | |
| Secondary Segment | Overpass | Railroad (overpass) | |
| Corporation | | | |

Created on: 7/1/2025



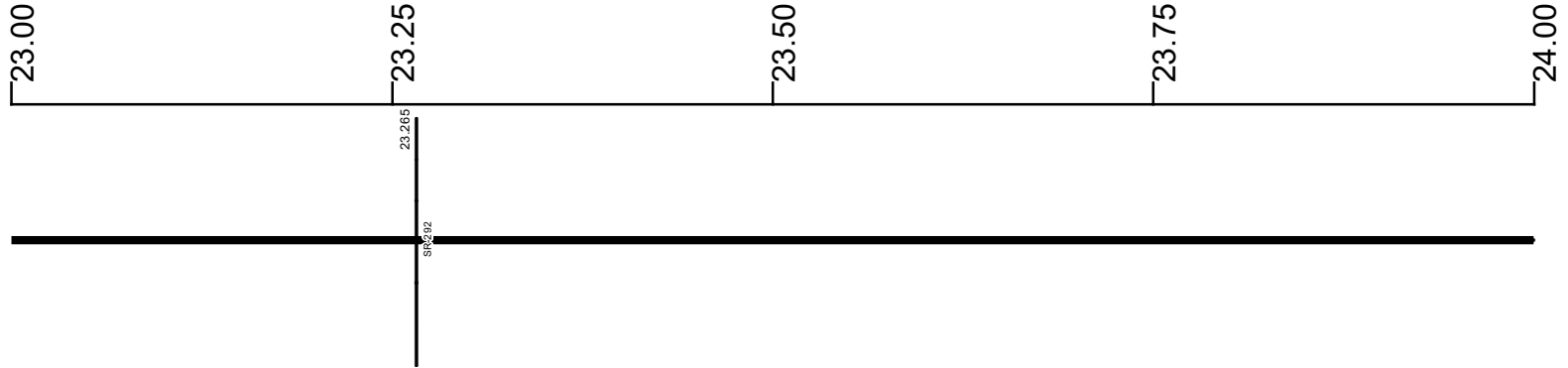
Prepared by
The Ohio Department of Transportation
Office of Technical Services
Roadway Information

SLOGSR00047**C

State True Log

74.84

County True Log



Surface Type & Width (Left / Right)

G (19'5") 20.288 - 23.265	G (14'10") 23.265 - 26.008
------------------------------	-------------------------------

Base Type (Left / Right)

K / L 20.288 - 26.008	
--------------------------	--

Shoulder Type & Width (Left / Right)

2 (3'4") 20.288 - 23.265	2 (2'2") 23.265 - 26.27
-----------------------------	----------------------------

Through Lanes

2 15.222 - 27.169

Street Name

SR 47 14.487 - 25.931

- | | | | |
|---------------------|-------------------|----------------------|--------------|
| Non-divided Highway | Bridge (on route) | Railroad (at grade) | Intersection |
| Divided Highway | Underpass | Railroad (underpass) | |
| Secondary Segment | Overpass | Railroad (overpass) | |
| Corporation | | | |

Created on: 7/1/2025

transportation.ohio.gov

Prepared by
The Ohio Department of Transportation
Office of Technical Services
Roadway Information

SLOGSR00047**C

State True Log

75.84

County True Log



Surface Type & Width (Left / Right)	G (14'/10')
	23.265 - 26.008
Base Type (Left / Right)	K / L
	20.288 - 26.008
Shoulder Type & Width (Left / Right)	2 (2'/2')
	23.265 - 26.27
Through Lanes	2
	15.222 - 27.169
Street Name	SR 47
	14.487 - 25.931

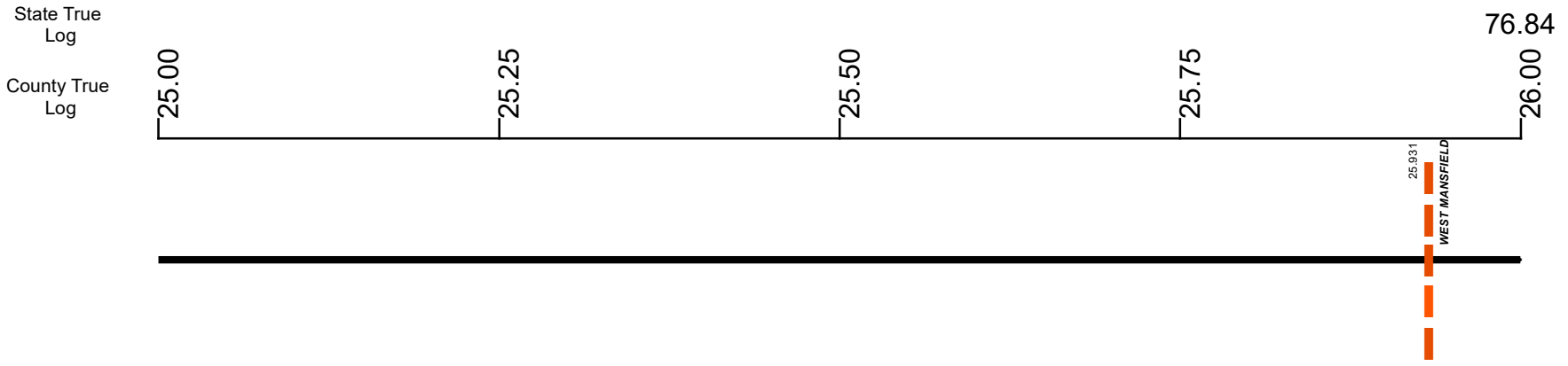
- | | | | |
|---------------------|-------------------|----------------------|--------------|
| Non-divided Highway | Bridge (on route) | Railroad (at grade) | Intersection |
| Divided Highway | Underpass | Railroad (underpass) | |
| Secondary Segment | Overpass | Railroad (overpass) | |
| Corporation | | | |

Created on: 7/1/2025

transportation.ohio.gov

Prepared by
The Ohio Department of Transportation
Office of Technical Services
Roadway Information

SLOGSR00047**C



Surface Type & Width (Left / Right)

G (14'/10')
23.265 - 26.008

Base Type (Left / Right)

K / L
20.288 - 26.008

Shoulder Type & Width (Left / Right)

2 (2'/2')
23.265 - 26.27

Through Lanes

2
15.222 - 27.169

Street Name

SR 47
14.487 - 25.931

LAKE AVE
25.931 - 26.27

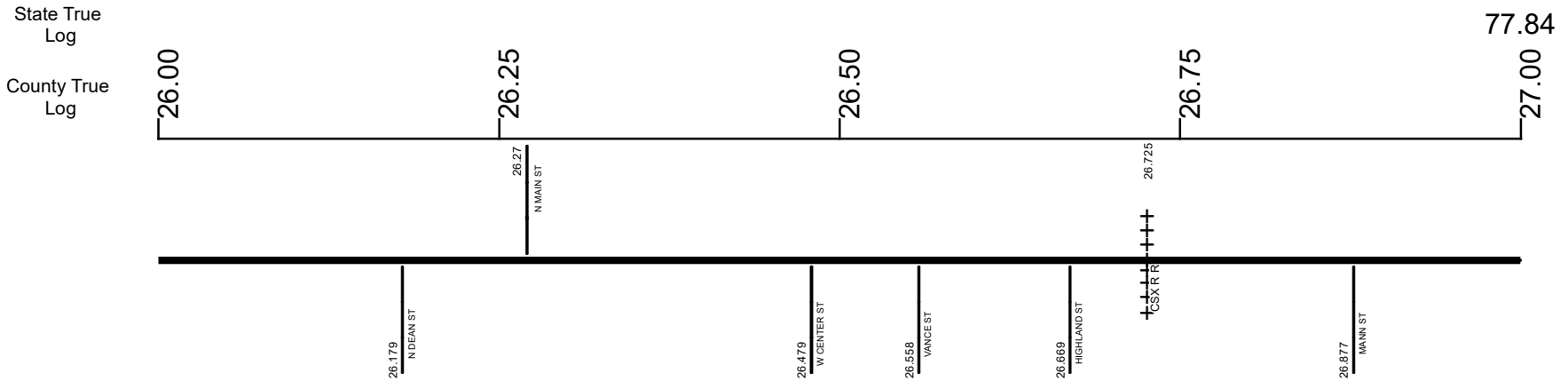
- Non-divided Highway
 Bridge (on route)
 Railroad (at grade)
 Intersection
- Divided Highway
 Underpass
 Railroad (underpass)
- Secondary Segment
 Overpass
 Railroad (overpass)
- Corporation**

Created on: 7/1/2025



transportation.ohio.gov
 Prepared by
 The Ohio Department of Transportation
 Office of Technical Services
 Roadway Information

SLOGSR00047**C



Surface Type & Width (Left / Right)

G (14'10')	G (20'4')	G 34'	G (19'20')	G 34'	G 24'
26.008 - 26.27	26.27 - 26.479	26.479 - 26.558	26.558 - 26.872	26.872 - 27.169	

Base Type (Left / Right)

K/L	N/I	R	I
20.288 - 26.008	26.008 - 26.27	26.27 - 26.872	26.872 - 27.169

Shoulder Type & Width (Left / Right)

2 (2'2')	1 (0'0')	2 (2'2')
23.265 - 26.27	26.27 - 26.872	26.872 - 27.169

Through Lanes

2
15.222 - 27.169

Street Name

LAKE AVE	N MAIN ST	E CENTER ST
25.931 - 26.27	26.27 - 26.479	26.479 - 27.069

Non-divided Highway	Bridge (on route)	Railroad (at grade)	Intersection
Divided Highway	Underpass	Railroad (underpass)	
Secondary Segment	Overpass	Railroad (overpass)	
Corporation			

Created on: 7/1/2025



transportation.ohio.gov
 Prepared by
 The Ohio Department of Transportation
 Office of Technical Services
 Roadway Information

SLOGSR00047**C

State True Log

78.009

County True Log



Surface Type & Width (Left / Right)

G 24'

26.872 - 27.169

Base Type (Left / Right)

I

26.872 - 27.169

Shoulder Type & Width (Left / Right)

2 (2'/2')

26.872 - 27.169

Through Lanes

2

15.222 - 27.169

Street Name

E CENTER ST SR 47

26.479 - 27.069 27.069 - 27.169

- | | | | |
|--|---|---|---|
| <ul style="list-style-type: none"> Non-divided Highway Divided Highway Secondary Segment Corporation | <ul style="list-style-type: none"> Bridge (on route) Underpass Overpass | <ul style="list-style-type: none"> Railroad (at grade) Railroad (underpass) Railroad (overpass) | <ul style="list-style-type: none"> Intersection |
|--|---|---|---|

Created on: 7/1/2025

transportation.ohio.gov

Prepared by

The Ohio Department of Transportation

Office of Technical Services

Roadway Information

Historical Project List for SLOGSR00047**C

Begin Measure	End Measure	Project ID Number	Construction Completion Date	Treatment Category	Treatment Type
0.000	5.238	83947	6-2013	Minor Rehabilitation	60-AC Overlay w/Rpr
0.000	5.238	80424	9-2006	Preventive Maintenance	30-Microsurfacing
5.238	11.577	80880	9-2010	Minor Rehabilitation	60-AC Overlay w/Rpr
11.683	12.897	90808	10-2014	Minor Rehabilitation	60-AC Overlay w/Rpr
12.897	13.279	82455	9-2012	Minor Rehabilitation	60-AC Overlay w/Rpr
13.480	14.082	100612	11-2017	Minor Rehabilitation	60-AC Overlay w/Rpr
13.480	14.082	25122	9-2005	Minor Rehabilitation	50-AC Overlay w/o Rpr
15.341	16.729	109708	9-2021	Preventive Maintenance	25-Chip Seal
15.341	20.056	83760	11-2012	Minor Rehabilitation	60-AC Overlay w/Rpr
16.729	20.290	105229	9-2023	Preventive Maintenance	25-Chip Seal

Roadway Codes

Access Control Journalized

- F - Full Access Control
- L - Limited Access Control
- N - No Access Control

Access Control Operational

- 1 - Full Access Control
- 2 - Partial Access Control
- 3 - No Access Control

Base Type

- F - Crack and Seat
- H - Rubblize and Roll
- I - Aggregate Base 304 or Traffic Compacted
- K - Water Bound Macadam
- L - Bituminous Concrete Mix or Penetration Macadam
- N - Plain Concrete
- P - Reinforced Concrete
- R - Brick (Flexible)
- T - Brick (Rigid)

Direction of Travel

- B - Both (Two-way)
- F - One-way Cardinal
- T - One-way Non-cardinal

Facility Type

- 1 - One-way Roadway
- 2 - Two-way Roadway
- 4 - Ramp
- 5 - Non-mainline
- 6 - Non-inventory Direction
- 7 - Planned / Unbuilt

Historical Federal Aid Indicator

- N - Not a FAP Route
- Y - FAP Route

Functional Classification

- 01 - Interstate
- 02 - Principal Arterial (Freeways)
- 03 - Principal Arterial (Other)
- 04 - Minor Arterial
- 05 - Major Collector
- 06 - Minor Collector
- 07 - Local

Leave / Reenter Indicator

- Y - Route leaves/reenters at this point
- N - Route does not leave/reenter at this point

Median Type

- 1 - None
- 2 - Unprotected
- 3 - Curbed
- 4 - Positive Barrier (Unspecified)
- 5 - Positive Barrier (Flexible)
- 6 - Positive Barrier (Semi-rigid)
- 7 - Positive Barrier (Rigid)

NHS

- N - National Highway System
- H - Congressional Corridor
- 2 - Major Airport
- 3 - Major Port Facility
- 4 - Major Amtrak Station
- 5 - Major Rail / Truck Terminal
- 6 - Major Intercity Bus Terminal
- 7 - Major Public Transit / Multi-modal Passenger Terminal
- 8 - Major Pipeline Terminal
- 9 - Major Ferry Terminal

Priority System

- G - General
- P - Priority System
- U - Urban

Scenic Byway Code

- A - All American Road
- N - National Scenic Byway
- S - State Scenic Byway

Shoulder Type

- 1 - None
- 2 - Surfaced shoulder exists (bituminous concrete {AC})
- 3 - Surfaced shoulder exists (Portland Cement Concrete {PCC})
- 4 - Stabilized shoulder exists (gravel or other granular material)
- 5 - Combination shoulder exists (two or more surface types)
- 6 - Earth shoulder exists
- 7 - Barrier curb exists; no shoulder in front of curb

Surface Type

- A - Combination
- B - Brick
- C - Continuous Reinforced Concrete
- D - Reinforced Concrete
- E - Plain Concrete
- G - Bituminous Concrete
- I - Chipseal on Granular
- K - Open Graded Bituminous
- L - Chipseal or Micro
- M - Gravel
- U - Unimproved
- X - Right of Way Only