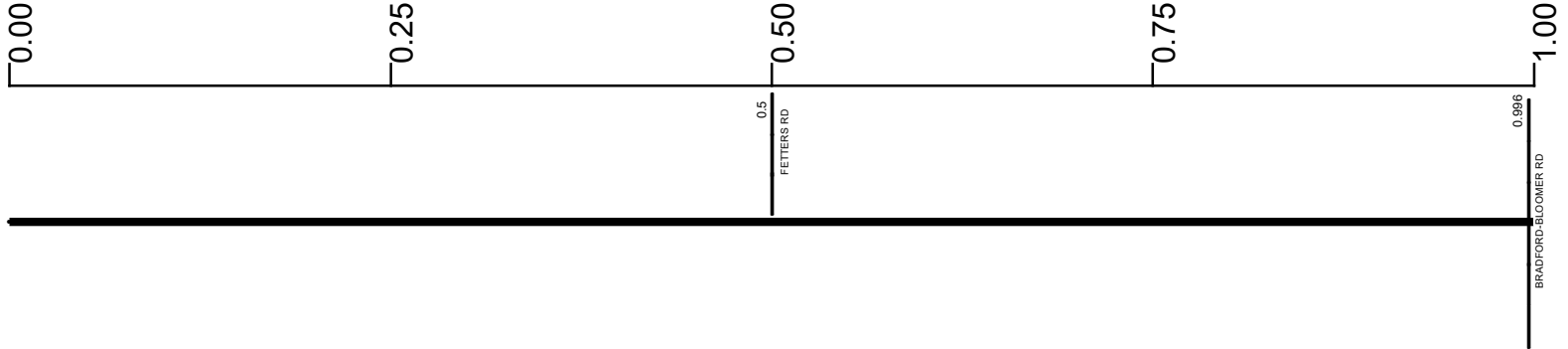


SMIASR00185**C

State True Log 11.839

12.839

County True Log



Surface Type & Width (Left / Right)	G 20' 0 - 8.694
Base Type (Left / Right)	I 0 - 8.694
Shoulder Type & Width (Left / Right)	5 (1/1') 0 - 1.523
Through Lanes	2 0 - 9.115
Street Name	SR 185 0 - 8.704

<p> Non-divided Highway</p> <p> Divided Highway</p> <p> Secondary Segment</p> <p> Corporation</p>	<p> Bridge (on route)</p> <p> Underpass</p> <p> Overpass</p>	<p> Railroad (at grade)</p> <p> Railroad (underpass)</p> <p> Railroad (overpass)</p>	<p> Intersection</p>
--	--	--	----------------------

Created on: 7/3/2025

transportation.ohio.gov

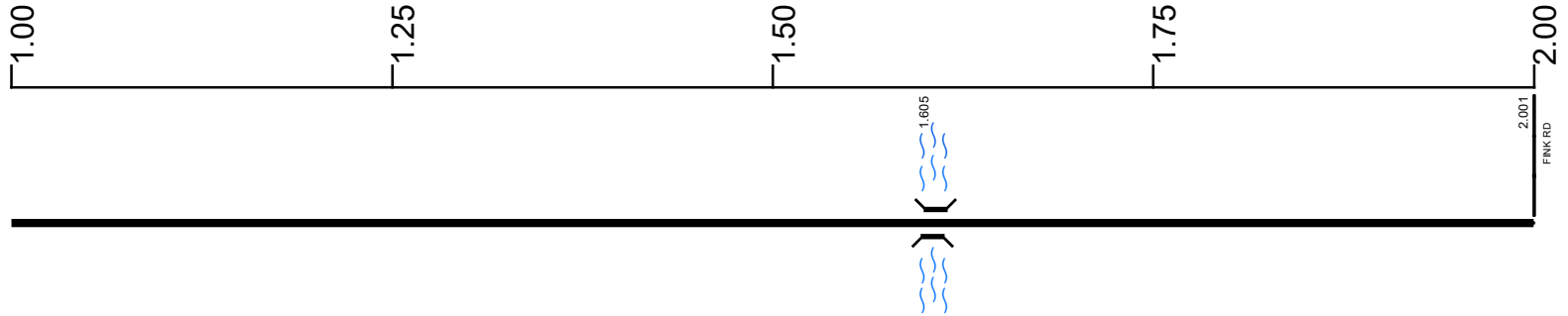
Prepared by
The Ohio Department of Transportation
Office of Technical Services
Roadway Information

SMIASR00185**C

State True Log

13.839

County True Log



Surface Type & Width (Left / Right)

	G 20'
	0 - 8.694

Base Type (Left / Right)

	I
	0 - 8.694

Shoulder Type & Width (Left / Right)

5 (1/1')	5 (2/2')
0 - 1.523	1.523 - 8.694

Through Lanes

	2
	0 - 9.115

Street Name

	SR 185
	0 - 8.704

- | | | | |
|---------------------|-------------------|----------------------|--------------|
| Non-divided Highway | Bridge (on route) | Railroad (at grade) | Intersection |
| Divided Highway | Underpass | Railroad (underpass) | |
| Secondary Segment | Overpass | Railroad (overpass) | |
| Corporation | | | |

Created on: 7/3/2025

transportation.ohio.gov

Prepared by
The Ohio Department of Transportation
Office of Technical Services
Roadway Information

SMIASR00185**C

State True Log

14.839

County True Log



Surface Type & Width (Left / Right)

G 20'
0 - 8.694

Base Type (Left / Right)

I
0 - 8.694

Shoulder Type & Width (Left / Right)

5 (2/2)
1.523 - 8.694

Through Lanes

2
0 - 9.115

Street Name

SR 185
0 - 8.704

- | | | | |
|---------------------|-------------------|----------------------|--------------|
| Non-divided Highway | Bridge (on route) | Railroad (at grade) | Intersection |
| Divided Highway | Underpass | Railroad (underpass) | |
| Secondary Segment | Overpass | Railroad (overpass) | |
| Corporation | | | |

Created on: 7/3/2025

transportation.ohio.gov

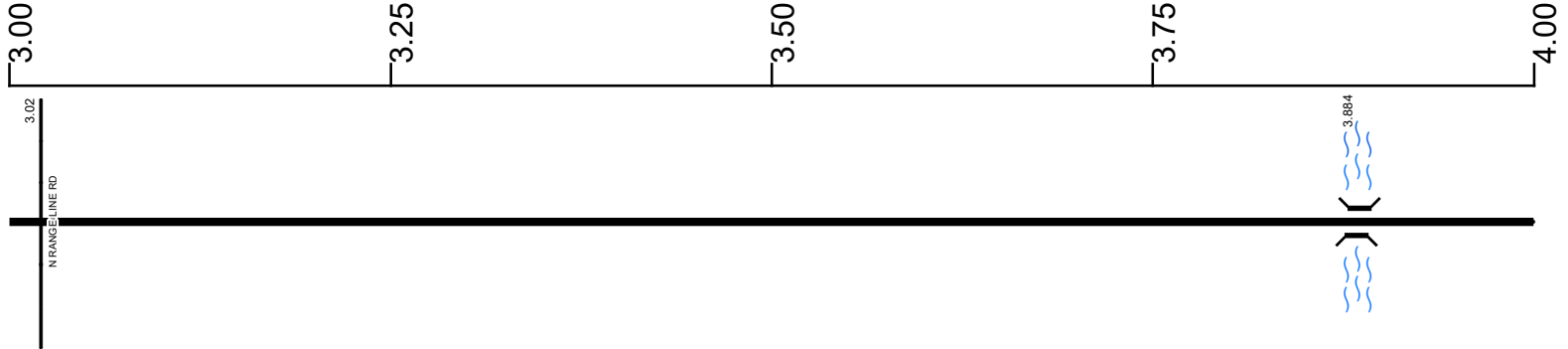
Prepared by
The Ohio Department of Transportation
Office of Technical Services
Roadway Information

SMIASR00185**C

State True Log

15.839

County True Log



Surface Type & Width (Left / Right)

G 20'
0 - 8.694

Base Type (Left / Right)

I
0 - 8.694

Shoulder Type & Width (Left / Right)

5 (2/2)
1.523 - 8.694

Through Lanes

2
0 - 9.115

Street Name

SR 185
0 - 8.704

- | | | | |
|---------------------|-------------------|----------------------|--------------|
| Non-divided Highway | Bridge (on route) | Railroad (at grade) | Intersection |
| Divided Highway | Underpass | Railroad (underpass) | |
| Secondary Segment | Overpass | Railroad (overpass) | |
| Corporation | | | |

Created on: 7/3/2025

transportation.ohio.gov

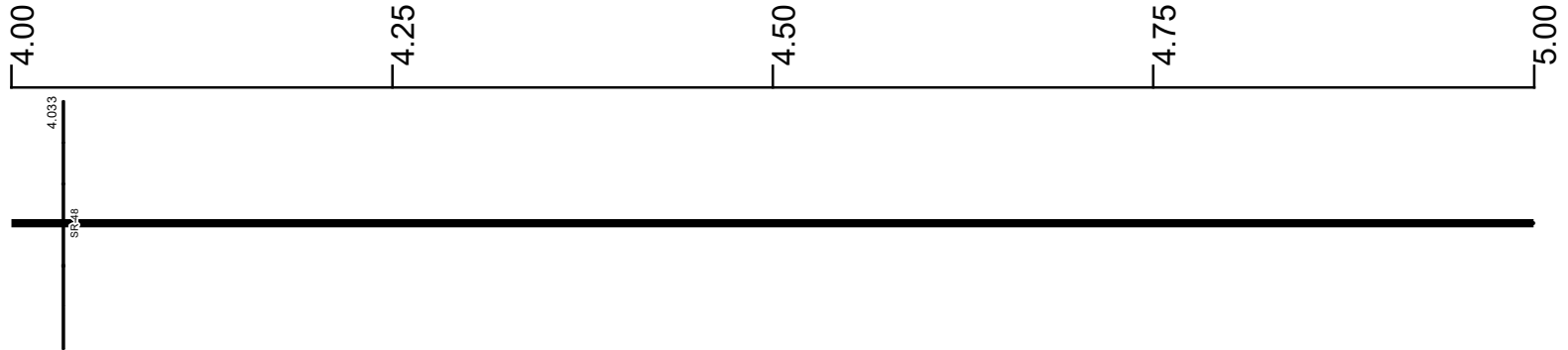
Prepared by
The Ohio Department of Transportation
Office of Technical Services
Roadway Information

SMIASR00185**C

State True Log

16.839

County True Log



Surface Type & Width (Left / Right)

G 20'
0 - 8.694

Base Type (Left / Right)

I
0 - 8.694

Shoulder Type & Width (Left / Right)

5 (2/2)
1.523 - 8.694

Through Lanes

2
0 - 9.115

Street Name

SR 185
0 - 8.704

- | | | | |
|---------------------|-------------------|----------------------|--------------|
| Non-divided Highway | Bridge (on route) | Railroad (at grade) | Intersection |
| Divided Highway | Underpass | Railroad (underpass) | |
| Secondary Segment | Overpass | Railroad (overpass) | |
| Corporation | | | |

Created on: 7/3/2025

transportation.ohio.gov

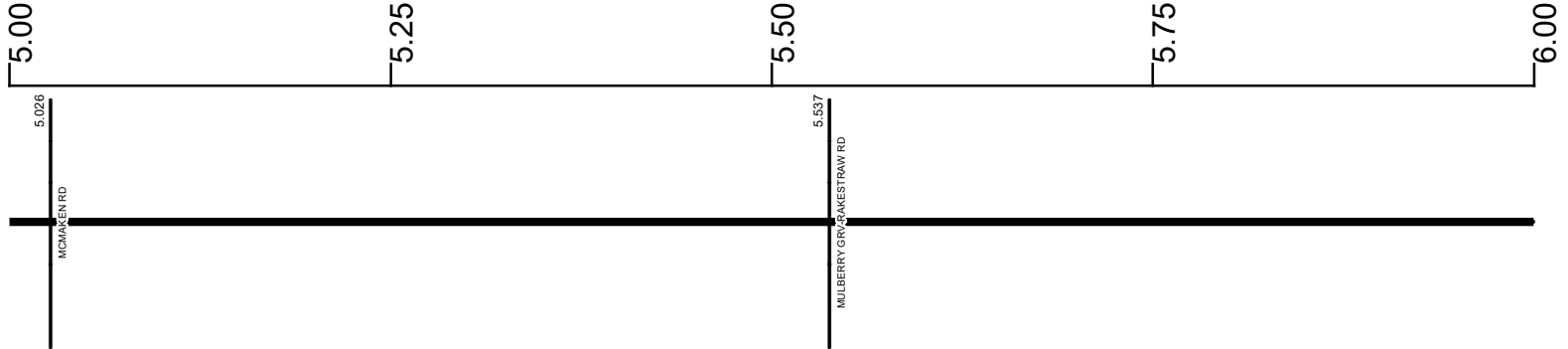
Prepared by
The Ohio Department of Transportation
Office of Technical Services
Roadway Information

SMIASR00185**C

State True Log

17.839

County True Log



Surface Type & Width (Left / Right)

G 20'
0 - 8.694

Base Type (Left / Right)

I
0 - 8.694

Shoulder Type & Width (Left / Right)

5 (2/2)
1.523 - 8.694

Through Lanes

2
0 - 9.115

Street Name

SR 185
0 - 8.704

- Non-divided Highway
 Bridge (on route)
 Railroad (at grade)
 Intersection
- Divided Highway
 Underpass
 Railroad (underpass)
- Secondary Segment
 Overpass
 Railroad (overpass)
- Corporation**

Created on: 7/3/2025

transportation.ohio.gov

Prepared by
The Ohio Department of Transportation
Office of Technical Services
Roadway Information

SMIASR00185**C

State True Log

18.839

County True Log



Surface Type & Width (Left / Right)

G 20'
0 - 8.694

Base Type (Left / Right)

I
0 - 8.694

Shoulder Type & Width (Left / Right)

5 (2/2)
1.523 - 8.694

Through Lanes

2
0 - 9.115

Street Name

SR 185
0 - 8.704

- | | | | |
|---------------------|-------------------|----------------------|--------------|
| Non-divided Highway | Bridge (on route) | Railroad (at grade) | Intersection |
| Divided Highway | Underpass | Railroad (underpass) | |
| Secondary Segment | Overpass | Railroad (overpass) | |
| Corporation | | | |

Created on: 7/3/2025

transportation.ohio.gov

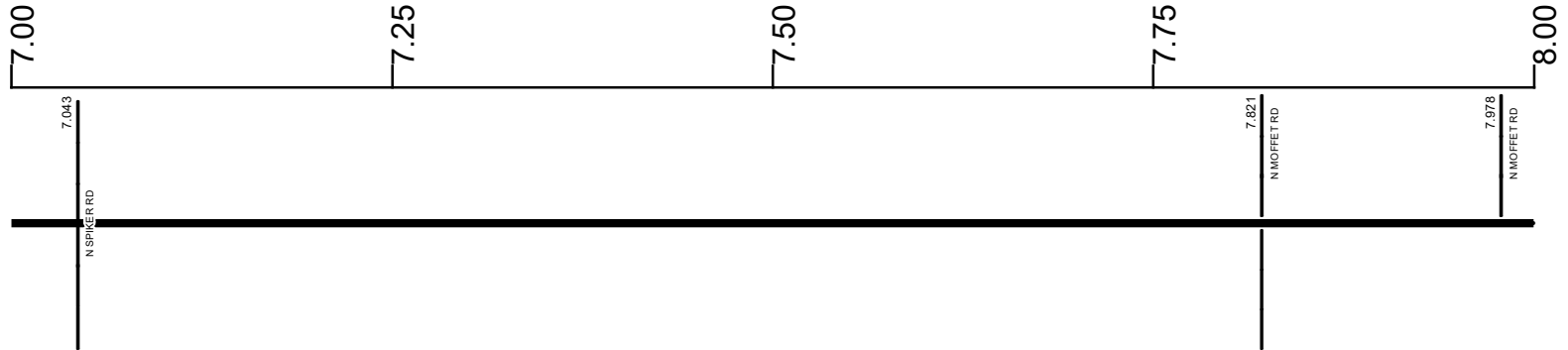
Prepared by
The Ohio Department of Transportation
Office of Technical Services
Roadway Information

SMIASR00185**C

State True Log

19.839

County True Log



Surface Type & Width (Left / Right)

	G 20'
	0 - 8.694

Base Type (Left / Right)

	I
	0 - 8.694

Shoulder Type & Width (Left / Right)

	5 (2/2')
	1.523 - 8.694

Through Lanes

	2
	0 - 9.115

Street Name

	SR 185
	0 - 8.704

- | | | | |
|--|---|---|---|
| <ul style="list-style-type: none"> Non-divided Highway Divided Highway Secondary Segment Corporation | <ul style="list-style-type: none"> Bridge (on route) Underpass Overpass | <ul style="list-style-type: none"> Railroad (at grade) Railroad (underpass) Railroad (overpass) | <ul style="list-style-type: none"> Intersection |
|--|---|---|---|

Created on: 7/3/2025

transportation.ohio.gov

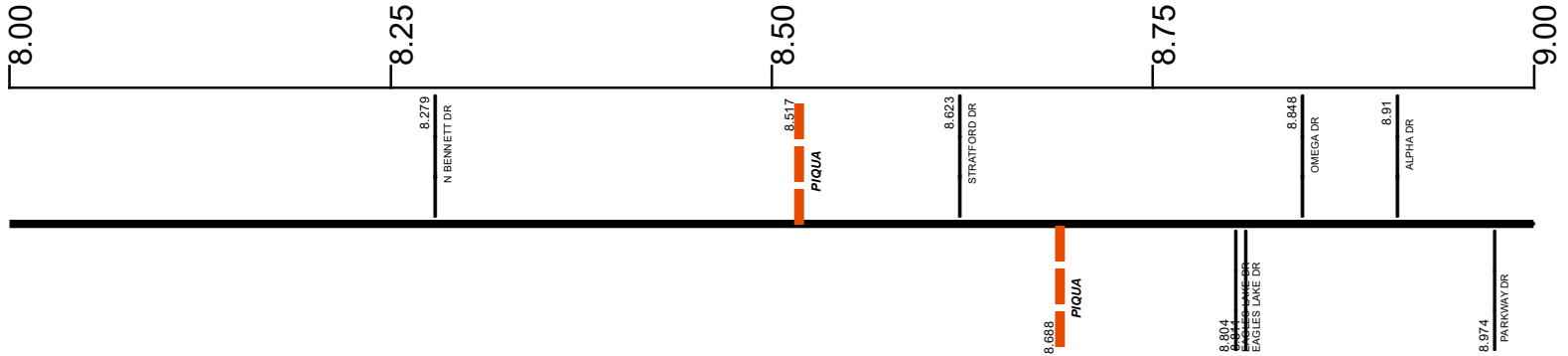
Prepared by
The Ohio Department of Transportation
Office of Technical Services
Roadway Information

SMIASR00185**C

State True Log

20.839

County True Log



Surface Type & Width (Left / Right)

G 20'	G (22'7')
0 - 8.694	8.694 - 9.115

Base Type (Left / Right)

I	I / L
0 - 8.694	8.694 - 9.115

Shoulder Type & Width (Left / Right)

5 (2'2')	5 (1'0')
1.523 - 8.694	8.694 - 9.115

Through Lanes

2	
0 - 9.115	

Street Name

SR 185	SUNSET DR
0 - 8.704	8.704 - 9.901

- Non-divided Highway
- Divided Highway
- Secondary Segment
- Corporation
- Bridge (on route)
- Underpass
- Overpass
- Railroad (at grade)
- Railroad (underpass)
- Railroad (overpass)
- Intersection

Created on: 7/3/2025

transportation.ohio.gov

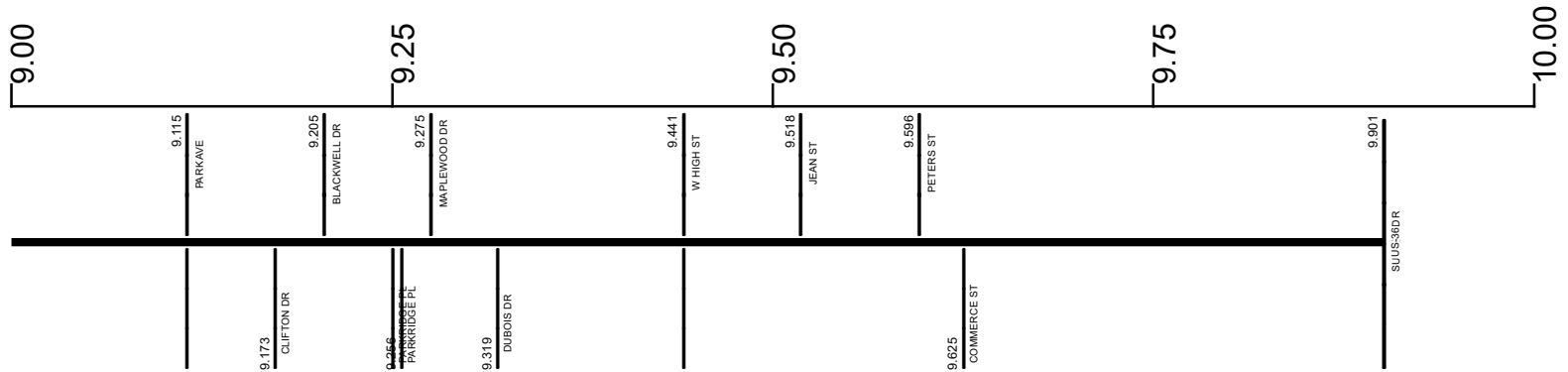
Prepared by
The Ohio Department of Transportation
Office of Technical Services
Roadway Information

SMIASR00185**C

State True Log

21.74

County True Log



Surface Type & Width (Left / Right)

G (22'/7')	G 42'
8.694 - 9.115	9.115 - 9.901

Base Type (Left / Right)

I / L	I
8.694 - 9.115	9.115 - 9.901

Shoulder Type & Width (Left / Right)

5 (1'/0')	1 (0'/0')
8.694 - 9.115	9.115 - 9.901

Through Lanes

2	4
0 - 9.115	9.115 - 9.901

Street Name

	SUNSET DR
	8.704 - 9.901

- Non-divided Highway
- Divided Highway
- Secondary Segment
- Corporation
- Bridge (on route)
- Underpass
- Overpass
- Railroad (at grade)
- Railroad (underpass)
- Railroad (overpass)
- Intersection

Created on: 7/3/2025

transportation.ohio.gov

Prepared by
The Ohio Department of Transportation
Office of Technical Services
Roadway Information

Historical Project List for SMIASR00185**C

Begin Measure	End Measure	Project ID Number	Construction Completion Date	Treatment Category	Treatment Type
0.000	8.711	83899	4-2015	Minor Rehabilitation	60-AC Overlay w/Rpr
8.711	9.901	92661	10-2016	Minor Rehabilitation	60-AC Overlay w/Rpr

Roadway Codes

Access Control Journalized

- F - Full Access Control
- L - Limited Access Control
- N - No Access Control

Access Control Operational

- 1 - Full Access Control
- 2 - Partial Access Control
- 3 - No Access Control

Base Type

- F - Crack and Seat
- H - Rubblize and Roll
- I - Aggregate Base 304 or Traffic Compacted
- K - Water Bound Macadam
- L - Bituminous Concrete Mix or Penetration Macadam
- N - Plain Concrete
- P - Reinforced Concrete
- R - Brick (Flexible)
- T - Brick (Rigid)

Direction of Travel

- B - Both (Two-way)
- F - One-way Cardinal
- T - One-way Non-cardinal

Facility Type

- 1 - One-way Roadway
- 2 - Two-way Roadway
- 4 - Ramp
- 5 - Non-mainline
- 6 - Non-inventory Direction
- 7 - Planned / Unbuilt

Historical Federal Aid Indicator

- N - Not a FAP Route
- Y - FAP Route

Functional Classification

- 01 - Interstate
- 02 - Principal Arterial (Freeways)
- 03 - Principal Arterial (Other)
- 04 - Minor Arterial
- 05 - Major Collector
- 06 - Minor Collector
- 07 - Local

Leave / Reenter Indicator

- Y - Route leaves/reenters at this point
- N - Route does not leave/reenter at this point

Median Type

- 1 - None
- 2 - Unprotected
- 3 - Curbed
- 4 - Positive Barrier (Unspecified)
- 5 - Positive Barrier (Flexible)
- 6 - Positive Barrier (Semi-rigid)
- 7 - Positive Barrier (Rigid)

NHS

- N - National Highway System
- H - Congressional Corridor
- 2 - Major Airport
- 3 - Major Port Facility
- 4 - Major Amtrak Station
- 5 - Major Rail / Truck Terminal
- 6 - Major Intercity Bus Terminal
- 7 - Major Public Transit / Multi-modal Passenger Terminal
- 8 - Major Pipeline Terminal
- 9 - Major Ferry Terminal

Priority System

- G - General
- P - Priority System
- U - Urban

Scenic Byway Code

- A - All American Road
- N - National Scenic Byway
- S - State Scenic Byway

Shoulder Type

- 1 - None
- 2 - Surfaced shoulder exists (bituminous concrete {AC})
- 3 - Surfaced shoulder exists (Portland Cement Concrete {PCC})
- 4 - Stabilized shoulder exists (gravel or other granular material)
- 5 - Combination shoulder exists (two or more surface types)
- 6 - Earth shoulder exists
- 7 - Barrier curb exists; no shoulder in front of curb

Surface Type

- A - Combination
- B - Brick
- C - Continuous Reinforced Concrete
- D - Reinforced Concrete
- E - Plain Concrete
- G - Bituminous Concrete
- I - Chipseal on Granular
- K - Open Graded Bituminous
- L - Chipseal or Micro
- M - Gravel
- U - Unimproved
- X - Right of Way Only