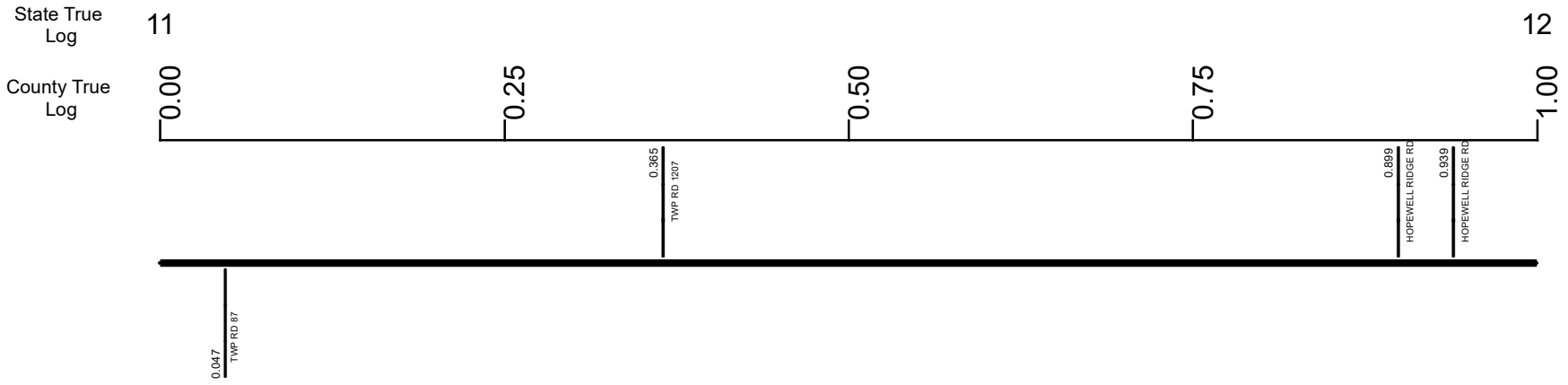


SMOESR00260**C



Surface Type & Width (Left / Right)	G 20' 0 - 4.296
Base Type (Left / Right)	I 0 - 5.41
Shoulder Type & Width (Left / Right)	2 (2/2) 0 - 5.41
Resurface Year	2022 0 - 11.254
Through Lanes	2 0 - 11.254
Street Name	SR 260 0 - 11.254

- Non-divided Highway
- Divided Highway
- Secondary Segment
- Corporation
- Bridge (on route)
- Underpass
- Overpass
- Railroad (at grade)
- Railroad (underpass)
- Railroad (overpass)
- Intersection

Created on: 7/3/2025



transportation.ohio.gov
 Prepared by
 The Ohio Department of Transportation
 Office of Technical Services
 Roadway Information

SMOESR00260**C

State True Log

13

County True Log



Surface Type & Width (Left / Right)

G 20'
0 - 4.296

Base Type (Left / Right)

I
0 - 5.41

Shoulder Type & Width (Left / Right)

2 (2/2)
0 - 5.41

Resurface Year

2022

Through Lanes

2
0 - 11.254

Street Name

SR 260
0 - 11.254

- | | | | |
|---------------------|-------------------|----------------------|--------------|
| Non-divided Highway | Bridge (on route) | Railroad (at grade) | Intersection |
| Divided Highway | Underpass | Railroad (underpass) | |
| Secondary Segment | Overpass | Railroad (overpass) | |
| Corporation | | | |

Created on: 7/3/2025

transportation.ohio.gov

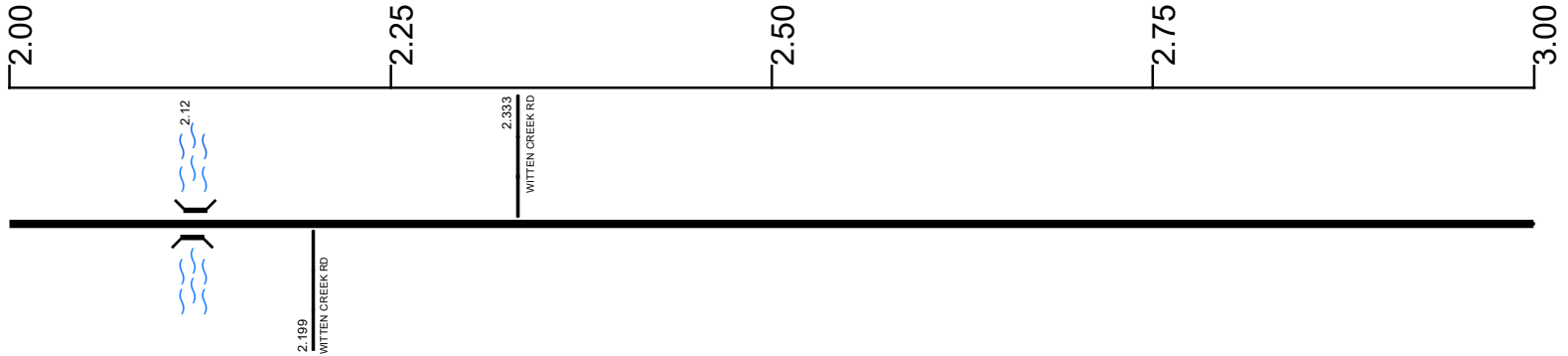
Prepared by
The Ohio Department of Transportation
Office of Technical Services
Roadway Information

SMOESR00260**C

State True Log

14

County True Log



Surface Type & Width (Left / Right)

G 20'
0 - 4.296

Base Type (Left / Right)

I
0 - 5.41

Shoulder Type & Width (Left / Right)

2 (2/2)
0 - 5.41

Resurface Year

2022
0 - 11.254

Through Lanes

2
0 - 11.254

Street Name

SR 260
0 - 11.254

- Non-divided Highway
- Divided Highway
- Secondary Segment
- Corporation
- Bridge (on route)
- Underpass
- Overpass
- Railroad (at grade)
- Railroad (underpass)
- Railroad (overpass)
- Intersection

Created on: 7/3/2025

transportation.ohio.gov

Prepared by
The Ohio Department of Transportation
Office of Technical Services
Roadway Information

SMOESR00260**C

State True Log

15

County True Log



Surface Type & Width (Left / Right)

G 20'
0 - 4.296

Base Type (Left / Right)

I
0 - 5.41

Shoulder Type & Width (Left / Right)

2 (2/2)
0 - 5.41

Resurface Year

2022
0 - 11.254

Through Lanes

2
0 - 11.254

Street Name

SR 260
0 - 11.254

- | | | | |
|---------------------|-------------------|----------------------|--------------|
| Non-divided Highway | Bridge (on route) | Railroad (at grade) | Intersection |
| Divided Highway | Underpass | Railroad (underpass) | |
| Secondary Segment | Overpass | Railroad (overpass) | |
| Corporation | | | |

Created on: 7/3/2025

transportation.ohio.gov

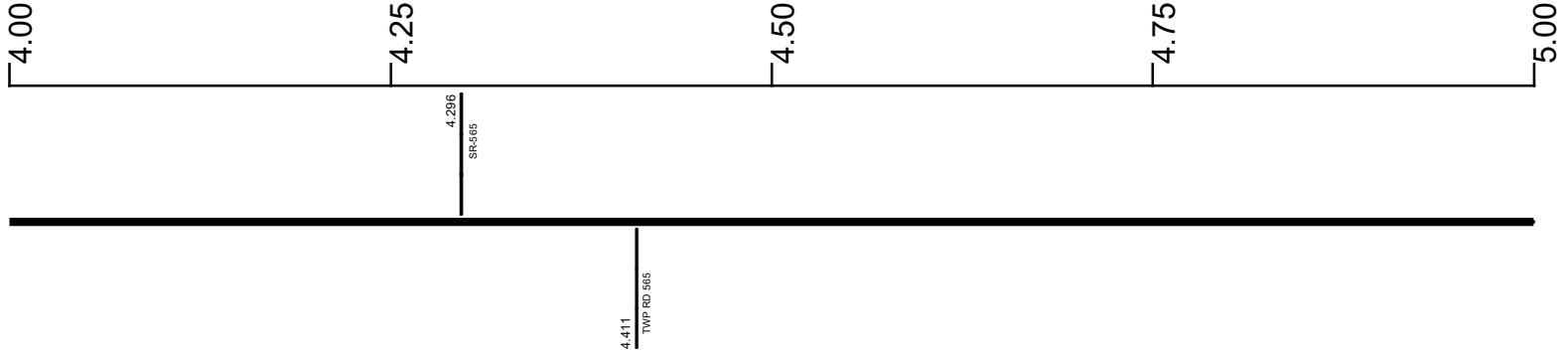
Prepared by
The Ohio Department of Transportation
Office of Technical Services
Roadway Information

SMOESR00260**C

State True Log

16

County True Log



Surface Type & Width (Left / Right)

G 20' 0 - 4.296	G 18' 4.296 - 5.41
--------------------	-----------------------

Base Type (Left / Right)

I 0 - 5.41

Shoulder Type & Width (Left / Right)

2 (2/2) 0 - 5.41

Resurface Year

2022 0 - 11.254

Through Lanes

2 0 - 11.254

Street Name

SR 260 0 - 11.254

- | | | | |
|--|---|---|---|
| <ul style="list-style-type: none"> Non-divided Highway Divided Highway Secondary Segment Corporation | <ul style="list-style-type: none"> Bridge (on route) Underpass Overpass | <ul style="list-style-type: none"> Railroad (at grade) Railroad (underpass) Railroad (overpass) | <ul style="list-style-type: none"> Intersection |
|--|---|---|---|

Created on: 7/3/2025

transportation.ohio.gov

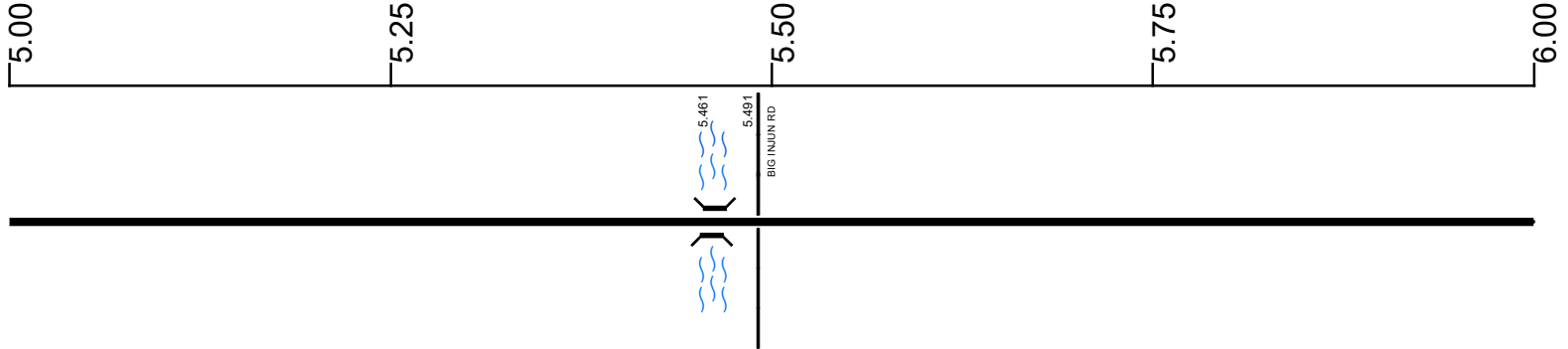
Prepared by
The Ohio Department of Transportation
Office of Technical Services
Roadway Information

SMOESR00260**C

State True Log

17

County True Log



Surface Type & Width (Left / Right)

G 18'	G 20'	G 18'
4.296 - 5.41	5.41 - 5.651	5.651 - 6.413

Base Type (Left / Right)

I	L	I
0 - 5.41	5.41 - 5.651	5.651 - 6.413

Shoulder Type & Width (Left / Right)

2 (2 1/2')	2 (8/8')	2 (2 1/2')
0 - 5.41	5.41 - 5.651	5.651 - 6.413

Resurface Year

2022
0 - 11.254

Through Lanes

2
0 - 11.254

Street Name

SR 260
0 - 11.254

- Non-divided Highway
- Divided Highway
- Secondary Segment
- Corporation
- Bridge (on route)
- Underpass
- Overpass
- Railroad (at grade)
- Railroad (underpass)
- Railroad (overpass)
- Intersection

Created on: 7/3/2025

transportation.ohio.gov

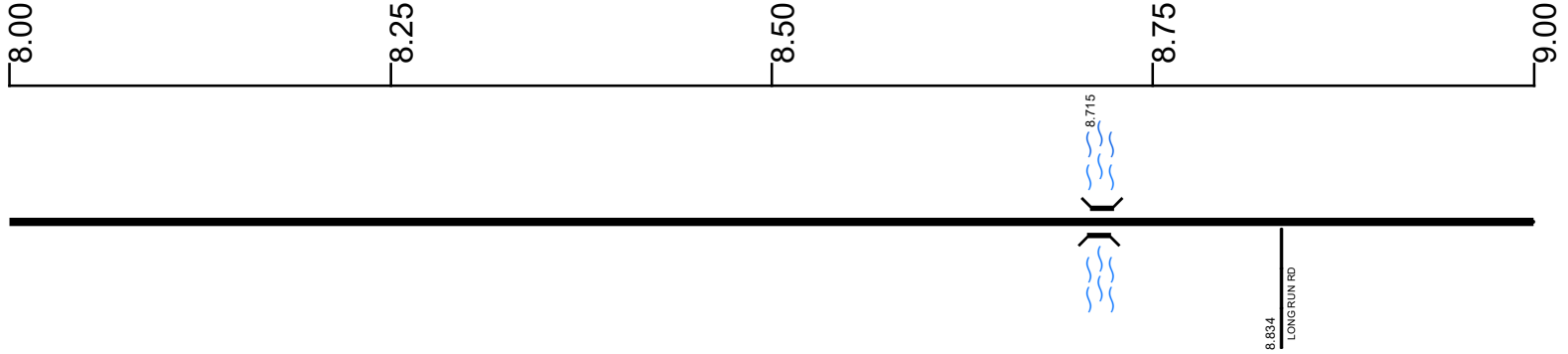
Prepared by
The Ohio Department of Transportation
Office of Technical Services
Roadway Information

SMOESR00260**C

State True Log

20

County True Log



Surface Type & Width (Left / Right)	G 18' 6.609 - 8.666	G 20' 8.666 - 8.824	G 18' 8.824 - 11.254
Base Type (Left / Right)	I 6.609 - 11.254		
Shoulder Type & Width (Left / Right)	2 (2'/2') 6.609 - 11.254		
Resurface Year	2022 0 - 11.254		
Through Lanes	2 0 - 11.254		
Street Name	SR 260 0 - 11.254		

Non-divided Highway	Bridge (on route)	Railroad (at grade)	Intersection
Divided Highway	Underpass	Railroad (underpass)	
Secondary Segment	Overpass	Railroad (overpass)	
Corporation			

Created on: 7/3/2025

transportation.ohio.gov

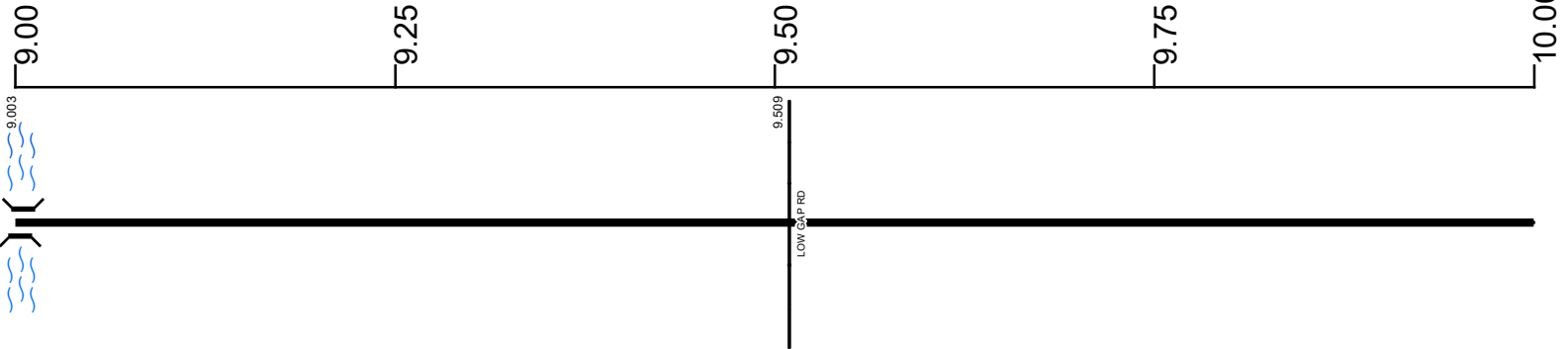
Prepared by
The Ohio Department of Transportation
Office of Technical Services
Roadway Information

SMOESR00260**C

State True Log

21

County True Log



Surface Type & Width (Left / Right)

G 18'
8.824 - 11.254

Base Type (Left / Right)

I
6.609 - 11.254

Shoulder Type & Width (Left / Right)

2 (2'/2')
6.609 - 11.254

Resurface Year

2022

Through Lanes

2
0 - 11.254

Street Name

SR 260
0 - 11.254

- Non-divided Highway
 Bridge (on route)
 Railroad (at grade)
 Intersection
- Divided Highway
 Underpass
 Railroad (underpass)
- Secondary Segment
 Overpass
 Railroad (overpass)
- Corporation**

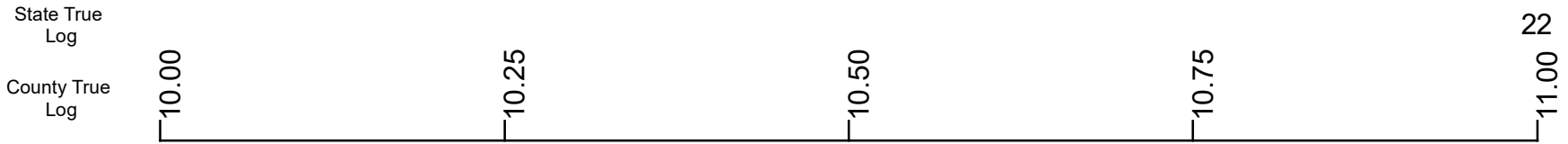
Created on: 7/3/2025



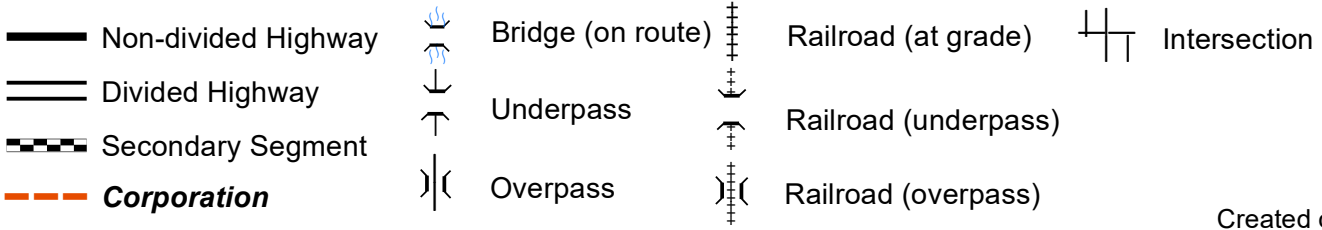
transportation.ohio.gov

Prepared by
The Ohio Department of Transportation
Office of Technical Services
Roadway Information

SMOESR00260**C



Surface Type & Width (Left / Right)	G 18'	8.824 - 11.254
Base Type (Left / Right)	I	6.609 - 11.254
Shoulder Type & Width (Left / Right)	2 (2'/2')	6.609 - 11.254
Resurface Year	2022	0 - 11.254
Through Lanes	2	0 - 11.254
Street Name	SR 260	0 - 11.254

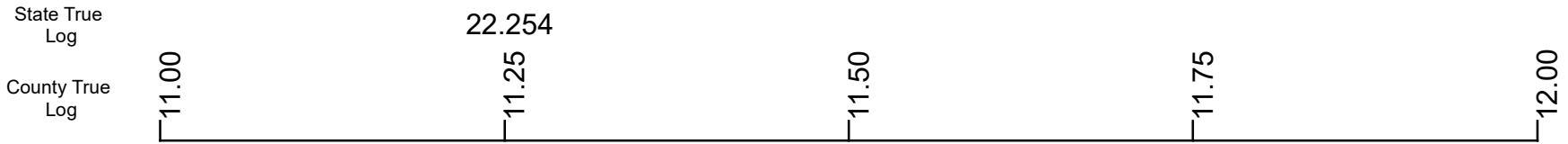


Created on: 7/3/2025



transportation.ohio.gov
 Prepared by
 The Ohio Department of Transportation
 Office of Technical Services
 Roadway Information

SMOESR00260**C



Surface Type & Width (Left / Right)	G 18'	8.824 - 11.254
Base Type (Left / Right)	I	6.609 - 11.254
Shoulder Type & Width (Left / Right)	2 (2'/2')	6.609 - 11.254
Resurface Year	2022	0 - 11.254
Through Lanes	2	0 - 11.254
Street Name	SR 260	0 - 11.254

Non-divided Highway	Bridge (on route)	Railroad (at grade)	Intersection
Divided Highway	Underpass	Railroad (underpass)	
Secondary Segment	Overpass	Railroad (overpass)	
Corporation			

Created on: 7/3/2025



transportation.ohio.gov

Prepared by
The Ohio Department of Transportation
Office of Technical Services
Roadway Information

Historical Project List for SMOESR00260**C

Begin Measure	End Measure	Project ID Number	Construction Completion Date	Treatment Category	Treatment Type
0.000	4.330	113943	9-2022	Preventive Maintenance	25-Chip Seal
0.000	4.330	83708	11-2017	Preventive Maintenance	25-Chip Seal
0.000	5.520	81478	5-2010	Minor Rehabilitation	50-AC Overlay w/o Rpr
4.330	11.320	91740	6-2022	Minor Rehabilitation	60-AC Overlay w/Rpr
5.440	11.320	76024	10-2007	Minor Rehabilitation	50-AC Overlay w/o Rpr

Roadway Codes

Access Control Journalized

- F - Full Access Control
- L - Limited Access Control
- N - No Access Control

Access Control Operational

- 1 - Full Access Control
- 2 - Partial Access Control
- 3 - No Access Control

Base Type

- F - Crack and Seat
- H - Rubblize and Roll
- I - Aggregate Base 304 or Traffic Compacted
- K - Water Bound Macadam
- L - Bituminous Concrete Mix or Penetration Macadam
- N - Plain Concrete
- P - Reinforced Concrete
- R - Brick (Flexible)
- T - Brick (Rigid)

Direction of Travel

- B - Both (Two-way)
- F - One-way Cardinal
- T - One-way Non-cardinal

Facility Type

- 1 - One-way Roadway
- 2 - Two-way Roadway
- 4 - Ramp
- 5 - Non-mainline
- 6 - Non-inventory Direction
- 7 - Planned / Unbuilt

Historical Federal Aid Indicator

- N - Not a FAP Route
- Y - FAP Route

Functional Classification

- 01 - Interstate
- 02 - Principal Arterial (Freeways)
- 03 - Principal Arterial (Other)
- 04 - Minor Arterial
- 05 - Major Collector
- 06 - Minor Collector
- 07 - Local

Leave / Reenter Indicator

- Y - Route leaves/reenters at this point
- N - Route does not leave/reenter at this point

Median Type

- 1 - None
- 2 - Unprotected
- 3 - Curbed
- 4 - Positive Barrier (Unspecified)
- 5 - Positive Barrier (Flexible)
- 6 - Positive Barrier (Semi-rigid)
- 7 - Positive Barrier (Rigid)

NHS

- N - National Highway System
- H - Congressional Corridor
- 2 - Major Airport
- 3 - Major Port Facility
- 4 - Major Amtrak Station
- 5 - Major Rail / Truck Terminal
- 6 - Major Intercity Bus Terminal
- 7 - Major Public Transit / Multi-modal Passenger Terminal
- 8 - Major Pipeline Terminal
- 9 - Major Ferry Terminal

Priority System

- G - General
- P - Priority System
- U - Urban

Scenic Byway Code

- A - All American Road
- N - National Scenic Byway
- S - State Scenic Byway

Shoulder Type

- 1 - None
- 2 - Surfaced shoulder exists (bituminous concrete {AC})
- 3 - Surfaced shoulder exists (Portland Cement Concrete {PCC})
- 4 - Stabilized shoulder exists (gravel or other granular material)
- 5 - Combination shoulder exists (two or more surface types)
- 6 - Earth shoulder exists
- 7 - Barrier curb exists; no shoulder in front of curb

Surface Type

- A - Combination
- B - Brick
- C - Continuous Reinforced Concrete
- D - Reinforced Concrete
- E - Plain Concrete
- G - Bituminous Concrete
- I - Chipseal on Granular
- K - Open Graded Bituminous
- L - Chipseal or Micro
- M - Gravel
- U - Unimproved
- X - Right of Way Only