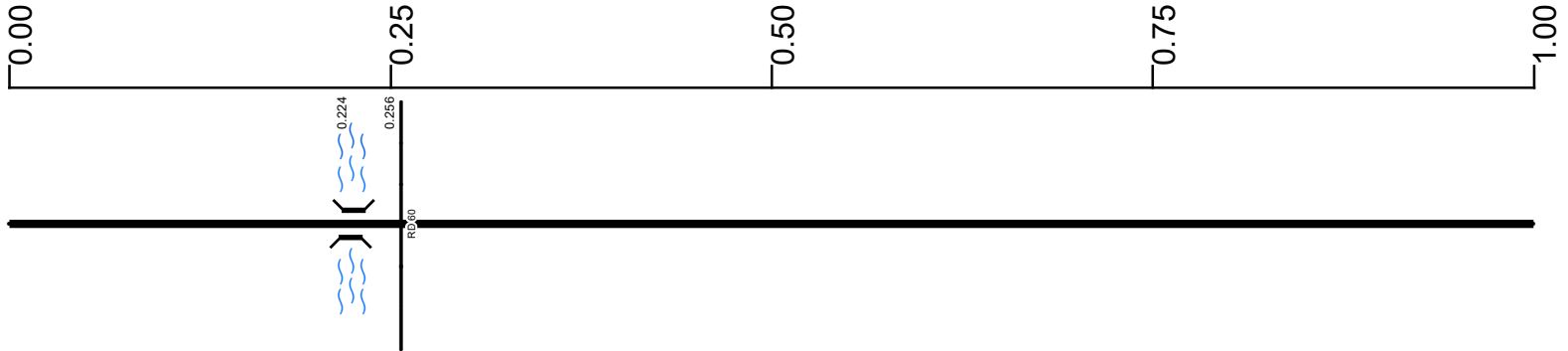


SMRWSR00095**C

State True Log 24.339

25.339

County True Log



Surface Type & Width (Left / Right)

G (18'/6')
0 - 1.793

Base Type (Left / Right)

K / L
0 - 1.793

Shoulder Type & Width (Left / Right)

2 (0'/1')
0 - 1.793

Through Lanes

2
0 - 7.704

Street Name

SR 95
0 - 5.38

- | | | | |
|--|---|---|---|
| <ul style="list-style-type: none"> Non-divided Highway Divided Highway Secondary Segment Corporation | <ul style="list-style-type: none"> Bridge (on route) Underpass Overpass | <ul style="list-style-type: none"> Railroad (at grade) Railroad (underpass) Railroad (overpass) | <ul style="list-style-type: none"> Intersection |
|--|---|---|---|

Created on: 7/3/2025

transportation.ohio.gov

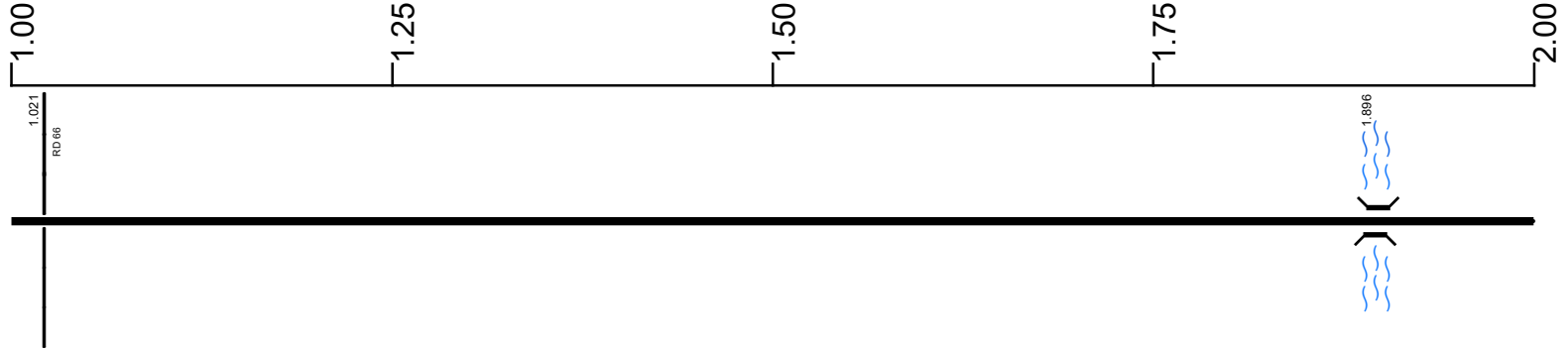
Prepared by
The Ohio Department of Transportation
Office of Technical Services
Roadway Information

SMRWSR00095**C

State True Log

26.339

County True Log



Surface Type & Width (Left / Right)

G (18'6")	G 24'	G (18'6")
0 - 1.793	1.793 - 1.954	1.954 - 2.996

Base Type (Left / Right)

K / L	L	K / L
0 - 1.793	1.793 - 1.954	1.954 - 2.996

Shoulder Type & Width (Left / Right)

2 (0'1")	2 (8'8")	2 (0'1")
0 - 1.793	1.793 - 1.954	1.954 - 2.996

Through Lanes

	2	
	0 - 7.704	

Street Name

	SR 95	
	0 - 5.38	

- Non-divided Highway
- Divided Highway
- Secondary Segment
- Corporation
- Bridge (on route)
- Underpass
- Overpass
- Railroad (at grade)
- Railroad (underpass)
- Railroad (overpass)
- Intersection

Created on: 7/3/2025

transportation.ohio.gov

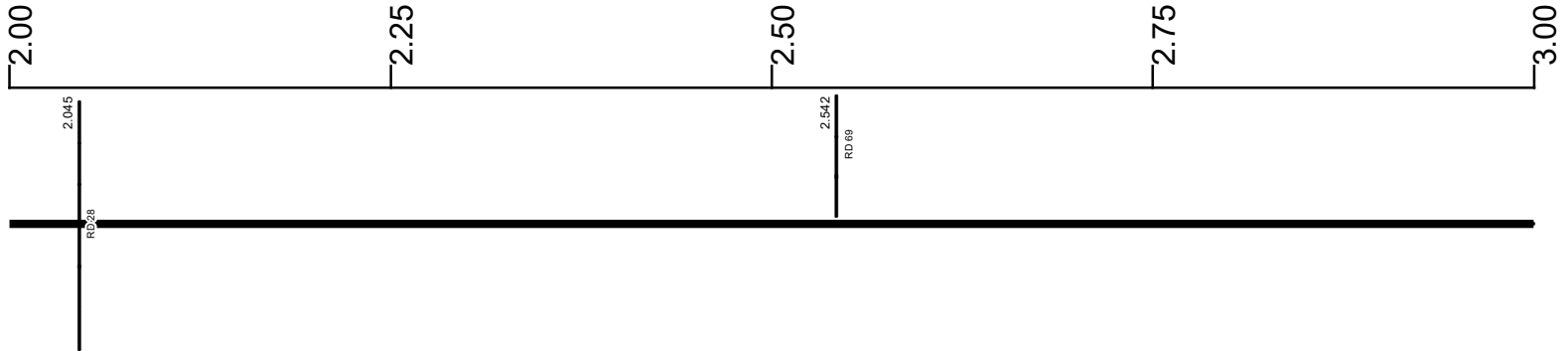
Prepared by
The Ohio Department of Transportation
Office of Technical Services
Roadway Information

SMRWSR00095**C

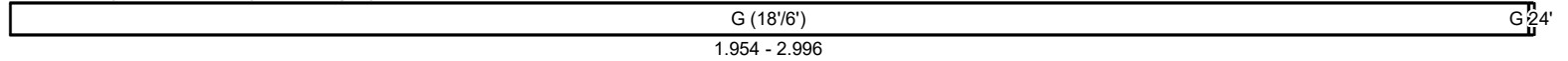
State True Log

27.339

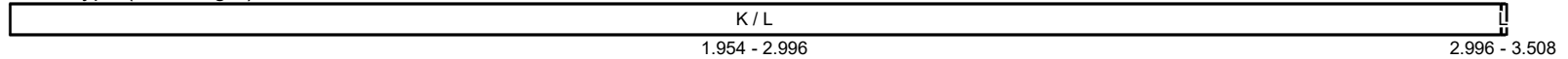
County True Log



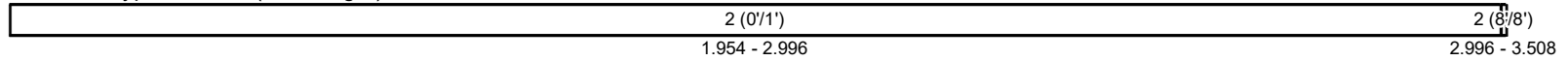
Surface Type & Width (Left / Right)



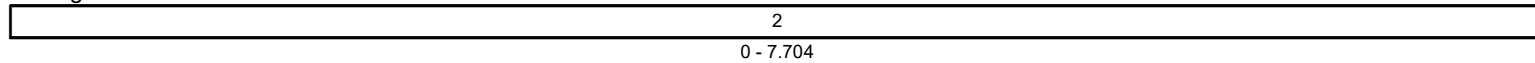
Base Type (Left / Right)



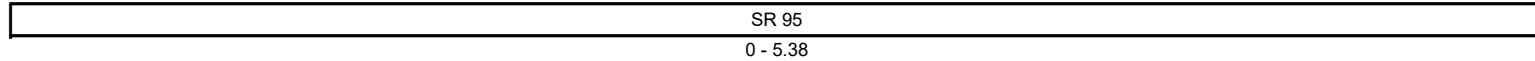
Shoulder Type & Width (Left / Right)



Through Lanes



Street Name



- | | | | |
|---------------------|-------------------|----------------------|--------------|
| Non-divided Highway | Bridge (on route) | Railroad (at grade) | Intersection |
| Divided Highway | Underpass | Railroad (underpass) | |
| Secondary Segment | Overpass | Railroad (overpass) | |
| Corporation | | | |

Created on: 7/3/2025



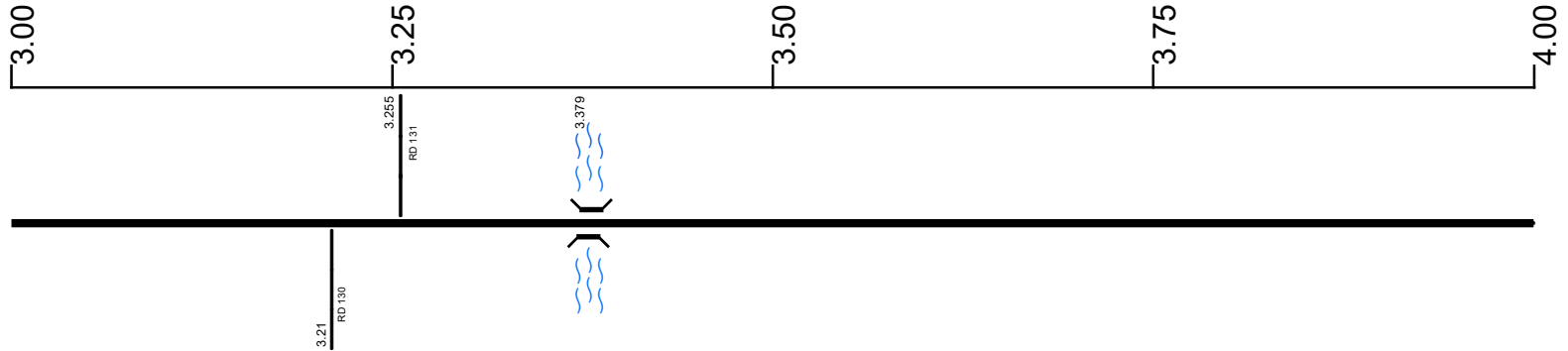
Prepared by
The Ohio Department of Transportation
Office of Technical Services
Roadway Information

SMRWSR00095**C

State True Log

28.339

County True Log



Surface Type & Width (Left / Right)

G 24'	G (18'6")
2.996 - 3.508	3.508 - 5.269

Base Type (Left / Right)

L	K / L
2.996 - 3.508	3.508 - 5.269

Shoulder Type & Width (Left / Right)

2 (8'8")	2 (0'1")
2.996 - 3.508	3.508 - 5.269

Through Lanes

	2
	0 - 7.704

Street Name

	SR 95
	0 - 5.38

- Non-divided Highway
- Divided Highway
- Secondary Segment
- Corporation
- Bridge (on route)
- Underpass
- Overpass
- Railroad (at grade)
- Railroad (underpass)
- Railroad (overpass)
- Intersection

Created on: 7/3/2025

transportation.ohio.gov

Prepared by
The Ohio Department of Transportation
Office of Technical Services
Roadway Information

SMRWSR00095**C

State True Log

29.339

County True Log



Surface Type & Width (Left / Right)

G (18/6')
3.508 - 5.269

Base Type (Left / Right)

K / L
3.508 - 5.269

Shoulder Type & Width (Left / Right)

2 (0/1')
3.508 - 5.269

Through Lanes

2
0 - 7.704

Street Name

SR 95
0 - 5.38

- | | | | |
|---------------------|-------------------|----------------------|--------------|
| Non-divided Highway | Bridge (on route) | Railroad (at grade) | Intersection |
| Divided Highway | Underpass | Railroad (underpass) | |
| Secondary Segment | Overpass | Railroad (overpass) | |
| Corporation | | | |

Created on: 7/3/2025

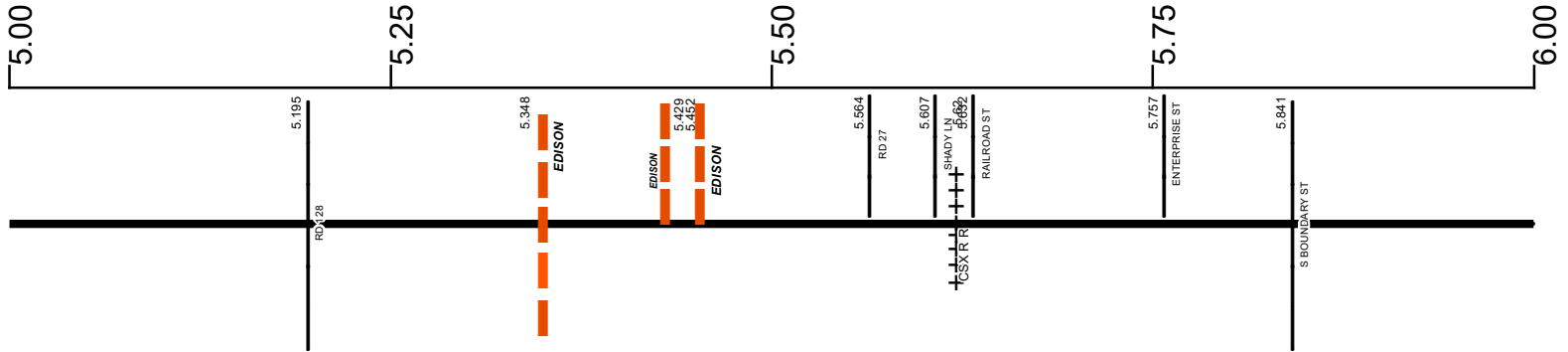
Prepared by
 The Ohio Department of Transportation
 Office of Technical Services
 Roadway Information

SMRWSR00095**C

State True Log

30.339

County True Log



Surface Type & Width (Left / Right)

G (18'/6") 3.508 - 5.269	G 24' 5.269 - 5.452	G (18'/6") 5.452 - 5.553	G (21'/3") 5.553 - 6.9
-----------------------------	------------------------	-----------------------------	---------------------------

Base Type (Left / Right)

K / L 3.508 - 5.269	L 5.269 - 5.452	K / L 5.452 - 6.9	
------------------------	--------------------	----------------------	--

Shoulder Type & Width (Left / Right)

2 (0'/1") 3.508 - 5.269	2 (8'/8") 5.269 - 5.452	1 (0'/0") 5.452 - 5.553	2 (4'/4") 5.553 - 6.9
----------------------------	----------------------------	----------------------------	--------------------------

Resurface Year

	2024
5.52 - 8.06	

Through Lanes

	2
0 - 7.704	

Street Name

SR 95 0 - 5.38	HIGH ST 5.38 - 8.106
-------------------	-------------------------

- Non-divided Highway
- Divided Highway
- Secondary Segment
- Corporation
- Bridge (on route)
- Underpass
- Overpass
- Railroad (at grade)
- Railroad (underpass)
- Railroad (overpass)
- Intersection

Created on: 7/3/2025

transportation.ohio.gov

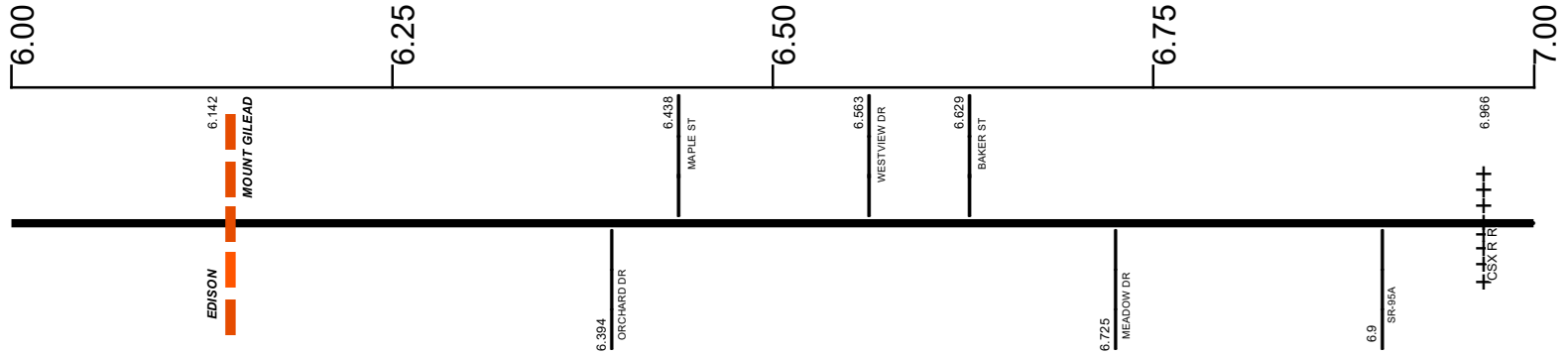
Prepared by
The Ohio Department of Transportation
Office of Technical Services
Roadway Information

SMRWSR00095**C

State True Log

31.339

County True Log



Surface Type & Width (Left / Right)

G (21'3')	G 24'
5.553 - 6.9	6.9 - 7.284

Base Type (Left / Right)

K / L	I
5.452 - 6.9	6.9 - 7.284

Shoulder Type & Width (Left / Right)

2 (4'4')	1 (0'0')
5.553 - 6.9	6.9 - 8.033

Resurface Year

2024	
5.52 - 8.06	

Through Lanes

2	
0 - 7.704	

Street Name

HIGH ST	
5.38 - 8.106	

- Non-divided Highway
- Divided Highway
- Secondary Segment
- Corporation
- Bridge (on route)
- Underpass
- Overpass
- Railroad (at grade)
- Railroad (underpass)
- Railroad (overpass)
- Intersection

Created on: 7/3/2025

transportation.ohio.gov

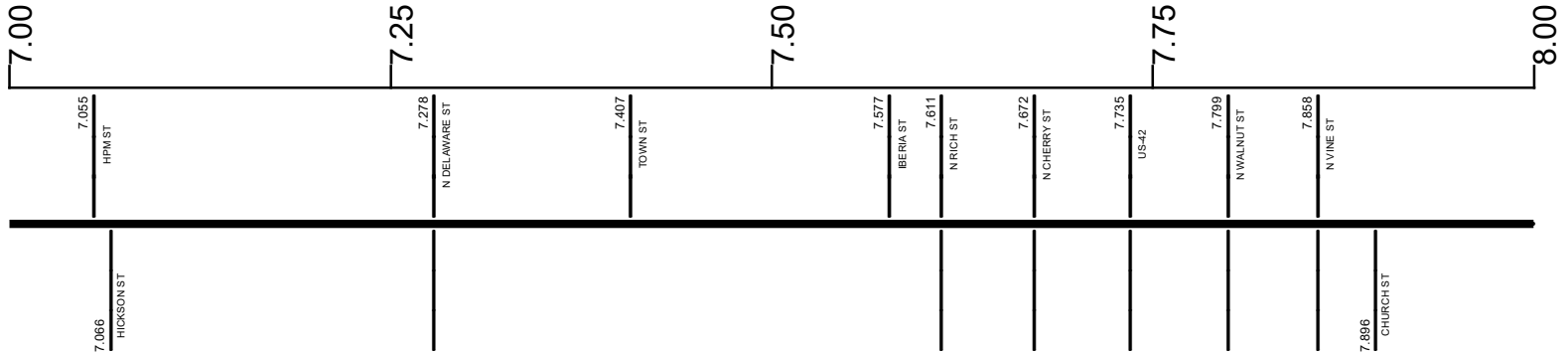
Prepared by
The Ohio Department of Transportation
Office of Technical Services
Roadway Information

SMRWSR00095**C

State True Log

32.339

County True Log



Surface Type & Width (Left / Right)

G 24'	G (12'/13")	G 24'	G 22'	G 26'	G 50'	G (13'/14")	G 50'	G 26'
6.9 - 7.284	7.284 - 7.519	7.519 - 7.611	7.642 - 7.704	7.704 - 7.759	7.759 - 7.858	7.858 - 7.928	7.928 - 8.033	

Base Type (Left / Right)

I	K	R
6.9 - 7.284	7.284 - 7.519	7.519 - 8.033

Shoulder Type & Width (Left / Right)

1 (0'/0')	
6.9 - 8.033	

Resurface Year

2024
5.52 - 8.06

Through Lanes

2	4	2
0 - 7.704	7.704 - 7.759	7.759 - 7.858
		7.858 - 7.928
		7.928 - 19.712

Street Name

HIGH ST
5.38 - 8.106

- Non-divided Highway
- Divided Highway
- Secondary Segment
- Corporation
- Bridge (on route)
- Underpass
- Overpass
- Railroad (at grade)
- Railroad (underpass)
- Railroad (overpass)
- Intersection

Created on: 7/3/2025

transportation.ohio.gov

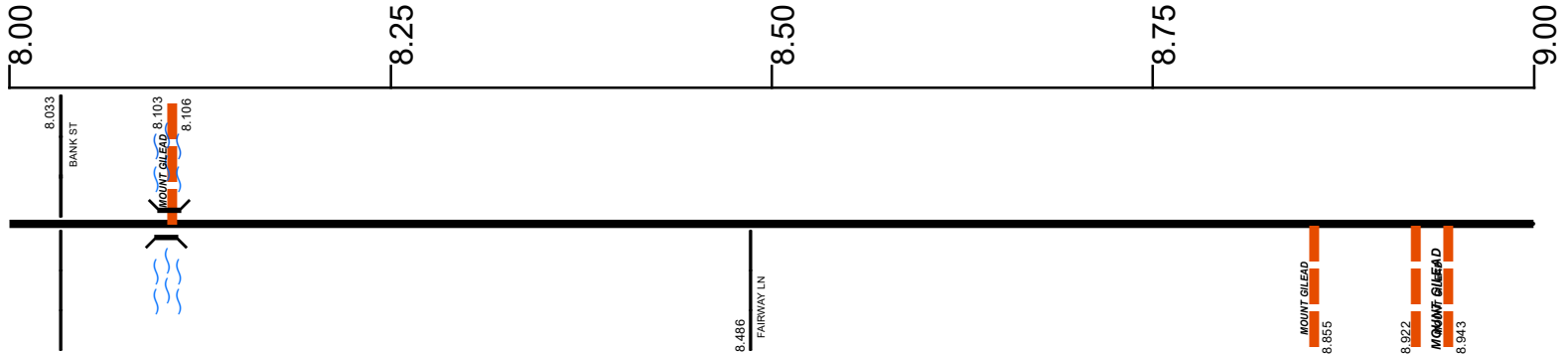
Prepared by
The Ohio Department of Transportation
Office of Technical Services
Roadway Information

SMRWSR00095**C

State True Log

33.339

County True Log



Surface Type & Width (Left / Right)

G 26'	G 24'	
7.928 - 8.033	8.033 - 10.358	

Base Type (Left / Right)

R	L	
7.519 - 8.033	8.033 - 10.358	

Shoulder Type & Width (Left / Right)

1 (0'/0')	2 (6'/6')		2 (10'/10')	
6.9 - 8.033	8.033 - 8.106	8.106 - 17.031		

Resurface Year

2024

5.52 - 8.06

Through Lanes

	2	
	7.928 - 19.712	

Street Name

HIGH ST	SR 95	
5.38 - 8.106	8.106 - 16.787	

- Non-divided Highway
- Divided Highway
- Secondary Segment
- Corporation
- Bridge (on route)
- Underpass
- Overpass
- Railroad (at grade)
- Railroad (underpass)
- Railroad (overpass)
- Intersection

Created on: 7/3/2025

transportation.ohio.gov

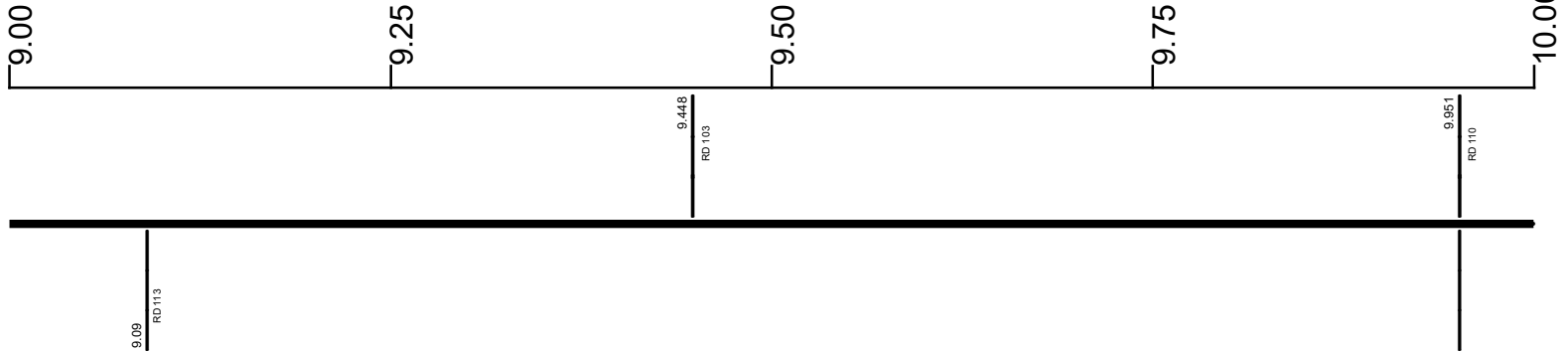
Prepared by
The Ohio Department of Transportation
Office of Technical Services
Roadway Information

SMRWSR00095**C

State True Log

34.339

County True Log



Surface Type & Width (Left / Right)

G 24'
8.033 - 10.358

Base Type (Left / Right)

L
8.033 - 10.358

Shoulder Type & Width (Left / Right)

2 (10'/10')
8.106 - 17.031

Through Lanes

2
7.928 - 19.712

Street Name

SR 95
8.106 - 16.787

- Non-divided Highway
 Bridge (on route)
 Railroad (at grade)
 Intersection
- Divided Highway
 Underpass
 Railroad (underpass)
- Secondary Segment
 Overpass
 Railroad (overpass)
- Corporation**

Created on: 7/3/2025



transportation.ohio.gov

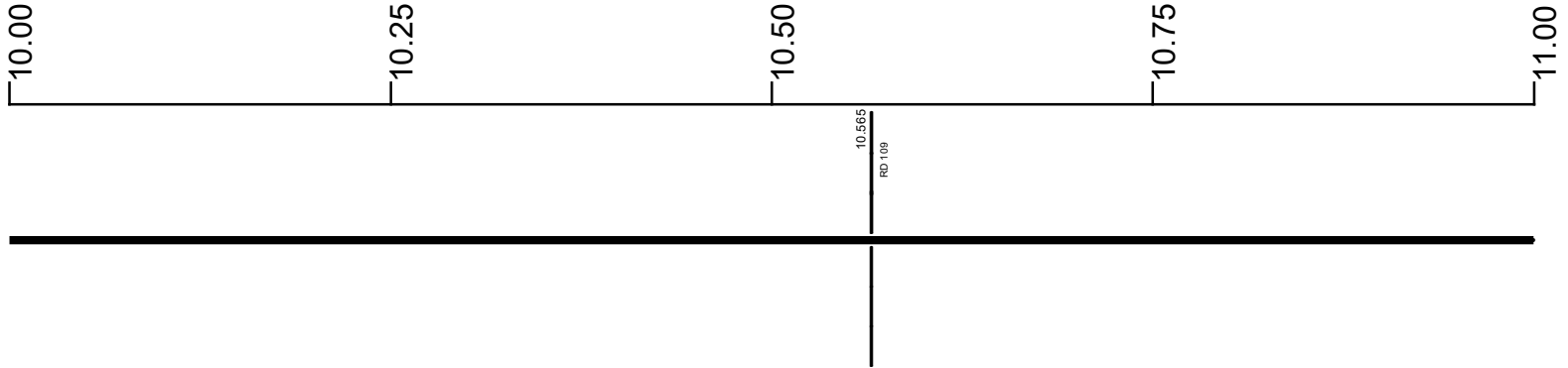
Prepared by
The Ohio Department of Transportation
Office of Technical Services
Roadway Information

SMRWSR00095**C

State True Log

35.339

County True Log



Surface Type & Width (Left / Right)

G 24' 8.033 - 10.358	G (14'/10') 10.358 - 11.746
-------------------------	--------------------------------

Base Type (Left / Right)

L 8.033 - 10.358	P / L 10.358 - 11.746
---------------------	--------------------------

Shoulder Type & Width (Left / Right)

2 (10'/10') 8.106 - 17.031

Through Lanes

2 7.928 - 19.712

Street Name

SR 95 8.106 - 16.787

- | | | | |
|---------------------|-------------------|----------------------|--------------|
| Non-divided Highway | Bridge (on route) | Railroad (at grade) | Intersection |
| Divided Highway | Underpass | Railroad (underpass) | |
| Secondary Segment | Overpass | Railroad (overpass) | |
| Corporation | | | |

Created on: 7/3/2025

transportation.ohio.gov

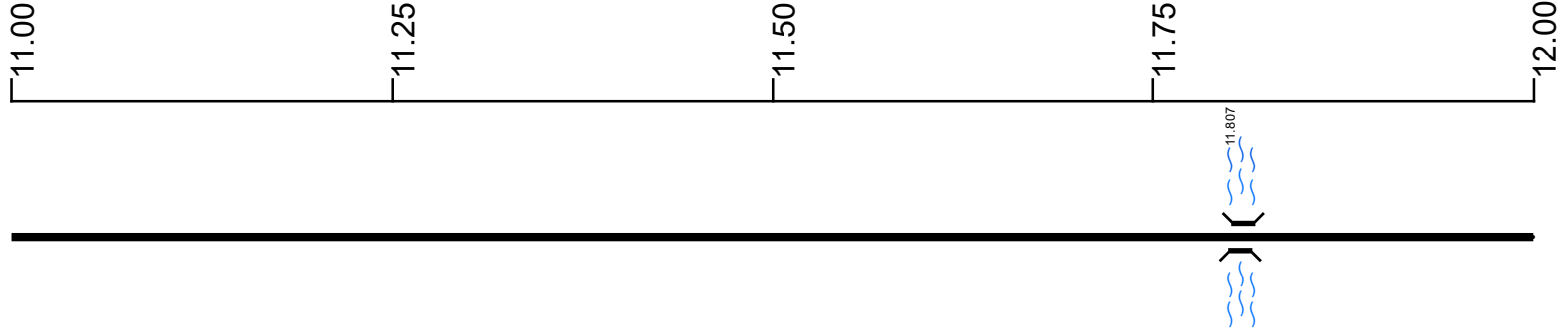
Prepared by
The Ohio Department of Transportation
Office of Technical Services
Roadway Information

SMRWSR00095**C

State True Log

36.339

County True Log



Surface Type & Width (Left / Right)

G (14'/10')	G 24'
10.358 - 11.746	11.746 - 13.056

Base Type (Left / Right)

P / L	L
10.358 - 11.746	11.746 - 13.056

Shoulder Type & Width (Left / Right)

2 (10'/10')	
8.106 - 17.031	

Through Lanes

2	
7.928 - 19.712	

Street Name

SR 95	
8.106 - 16.787	

- Non-divided Highway
 Bridge (on route)
 Railroad (at grade)
 Intersection
- Divided Highway
 Underpass
 Railroad (underpass)
- Secondary Segment
 Overpass
 Railroad (overpass)
- Corporation**

Created on: 7/3/2025

transportation.ohio.gov

Prepared by
The Ohio Department of Transportation
Office of Technical Services
Roadway Information

SMRWSR00095**C

State True Log

37.339

County True Log



Surface Type & Width (Left / Right)

G 24'
11.746 - 13.056

Base Type (Left / Right)

L
11.746 - 13.056

Shoulder Type & Width (Left / Right)

2 (10'/10')
8.106 - 17.031

Through Lanes

2
7.928 - 19.712

Street Name

SR 95
8.106 - 16.787

- | | | | |
|---------------------|-------------------|----------------------|--------------|
| Non-divided Highway | Bridge (on route) | Railroad (at grade) | Intersection |
| Divided Highway | Underpass | Railroad (underpass) | |
| Secondary Segment | Overpass | Railroad (overpass) | |
| Corporation | | | |

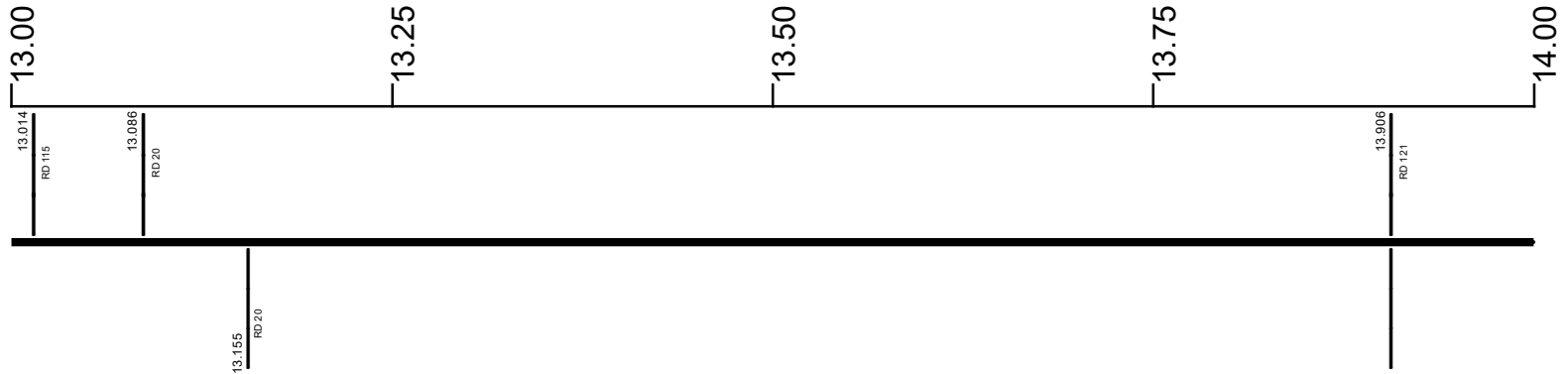
Created on: 7/3/2025

SMRWSR00095**C

State True Log

38.339

County True Log



Surface Type & Width (Left / Right)

G 24'		G (14'/10')	
11.746 - 13.056		13.056 - 14.124	

Base Type (Left / Right)

L		P / L	
11.746 - 13.056		13.056 - 14.124	

Shoulder Type & Width (Left / Right)

		2 (10'/10')	
		8.106 - 17.031	

Through Lanes

		2	
		7.928 - 19.712	

Street Name

		SR 95	
		8.106 - 16.787	

- Non-divided Highway
- Divided Highway
- Secondary Segment
- Corporation
- Bridge (on route)
- Underpass
- Overpass
- Railroad (at grade)
- Railroad (underpass)
- Railroad (overpass)
- Intersection

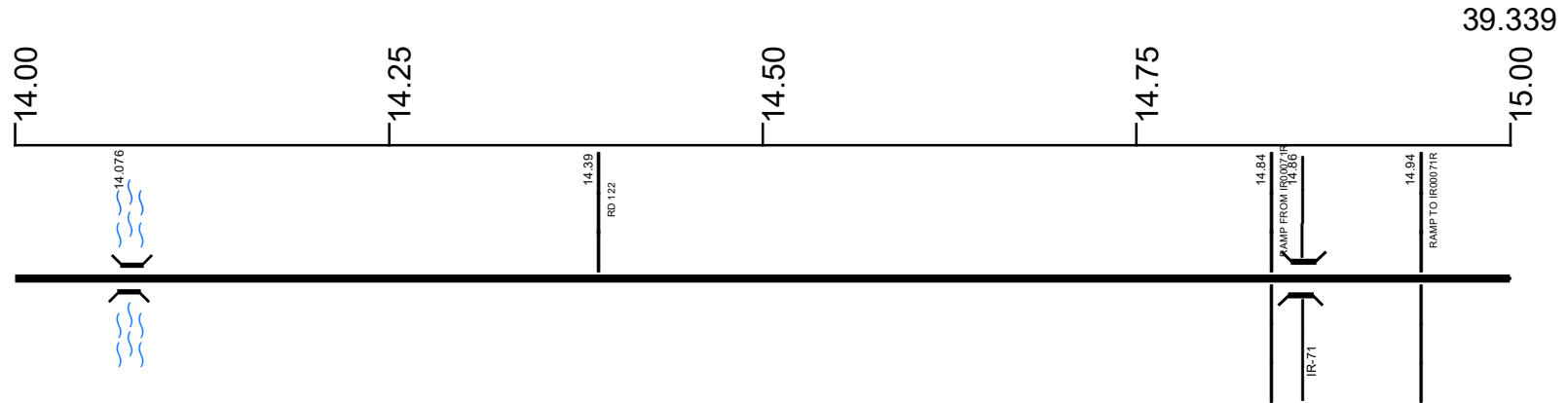
Created on: 7/3/2025

transportation.ohio.gov

Prepared by
The Ohio Department of Transportation
Office of Technical Services
Roadway Information

SMRWSR00095**C

State True Log
County True Log



Surface Type & Width (Left / Right)

G (14'/10')	G 24'	G (14'/10')	G (18'/6')
13.056 - 14.124	14.124 - 14.459	14.459 - 14.748	14.748 - 15.186

Base Type (Left / Right)

P / L	L	P / L	I / L
13.056 - 14.124	14.124 - 14.459	14.459 - 14.748	14.748 - 15.186

Shoulder Type & Width (Left / Right)

	2 (10'/10')
8.106 - 17.031	

Through Lanes

	2
7.928 - 19.712	

Street Name

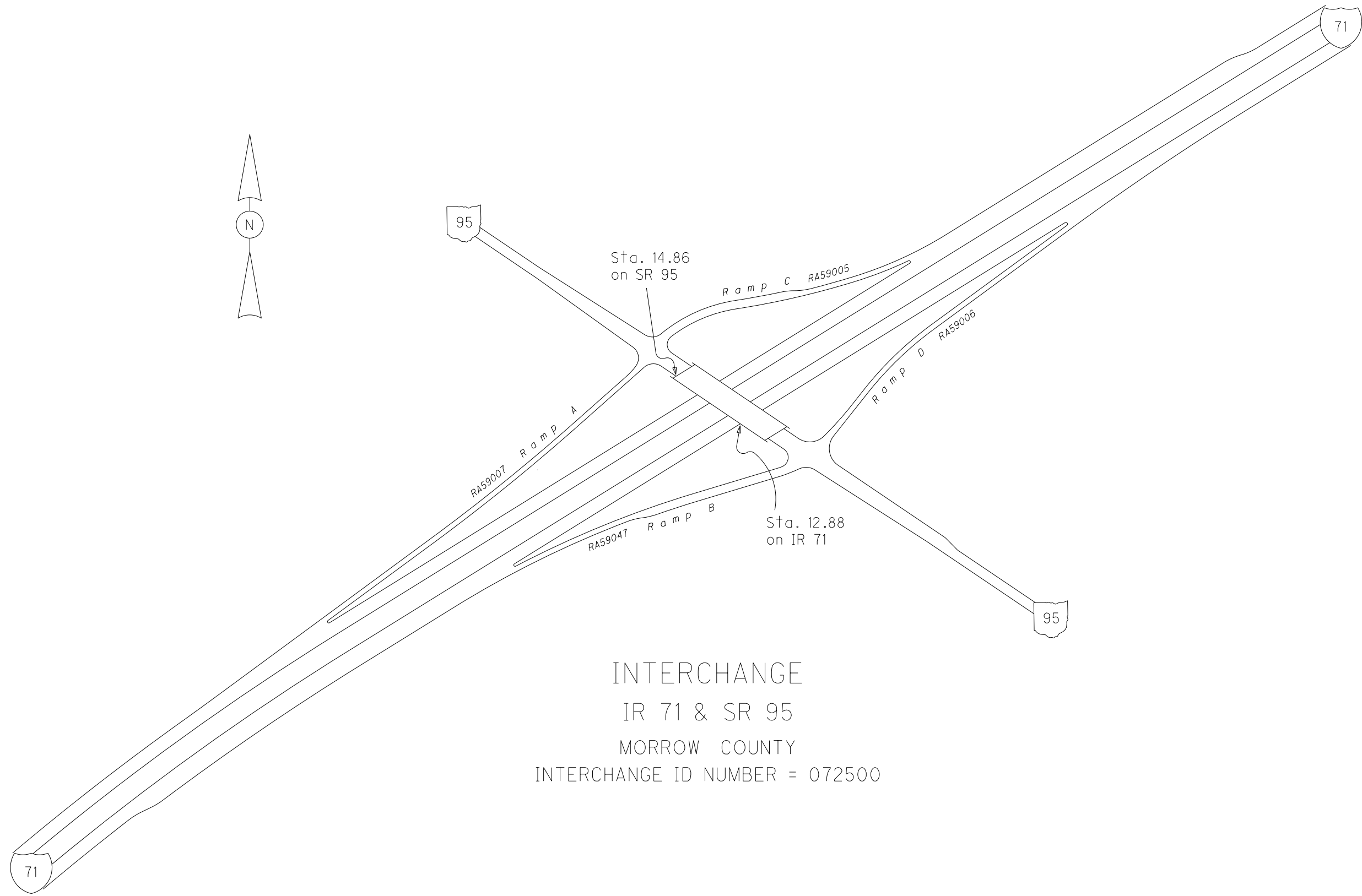
	SR 95
8.106 - 16.787	

- Non-divided Highway
- Divided Highway
- Secondary Segment
- Corporation
- Bridge (on route)
- Underpass
- Overpass
- Railroad (at grade)
- Railroad (underpass)
- Railroad (overpass)
- Intersection

Created on: 7/3/2025

transportation.ohio.gov

Prepared by
The Ohio Department of Transportation
Office of Technical Services
Roadway Information



INTERCHANGE
IR 71 & SR 95
MORROW COUNTY
INTERCHANGE ID NUMBER = 072500

SMRWSR00095**C

State True Log

40.339

County True Log



Surface Type & Width (Left / Right)

G (18'/6") 14.748 - 15.186	G (14'/10") 15.186 - 15.469	G 24' 15.469 - 16.559
-------------------------------	--------------------------------	--------------------------

Base Type (Left / Right)

I / L 14.748 - 15.186	P / L 15.186 - 15.469	L 15.469 - 16.559
--------------------------	--------------------------	----------------------

Shoulder Type & Width (Left / Right)

2 (10'/10") 8.106 - 17.031

Resurface Year

2020 15.31 - 19.712

Through Lanes

2 7.928 - 19.712

Street Name

SR 95 8.106 - 16.787

- Non-divided Highway
- Divided Highway
- Secondary Segment
- Corporation
- Bridge (on route)
- Underpass
- Overpass
- Railroad (at grade)
- Railroad (underpass)
- Railroad (overpass)
- Intersection

Created on: 7/3/2025

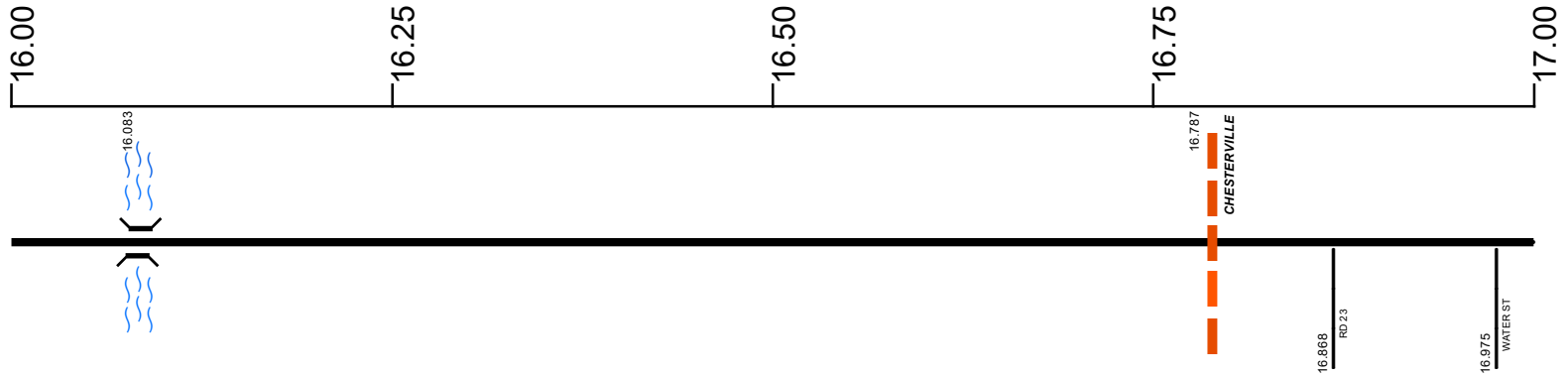
transportation.ohio.gov

Prepared by
The Ohio Department of Transportation
Office of Technical Services
Roadway Information

SMRWSR00095**C

State True Log
County True Log

41.339



Surface Type & Width (Left / Right)	
G 24' 15.469 - 16.559	G (14'/10') 16.559 - 17.279
Base Type (Left / Right)	
L 15.469 - 16.559	P / L 16.559 - 17.031
Shoulder Type & Width (Left / Right)	
2 (10'/10') 8.106 - 17.031	
Resurface Year	
2020 15.31 - 19.712	
Through Lanes	
2 7.928 - 19.712	
Street Name	
SR 95 8.106 - 16.787	SANDUSKY ST 16.787 - 17.031

- | | | | |
|---------------------|-------------------|----------------------|--------------|
| Non-divided Highway | Bridge (on route) | Railroad (at grade) | Intersection |
| Divided Highway | Underpass | Railroad (underpass) | |
| Secondary Segment | Overpass | Railroad (overpass) | |
| Corporation | | | |

Created on: 7/3/2025

transportation.ohio.gov

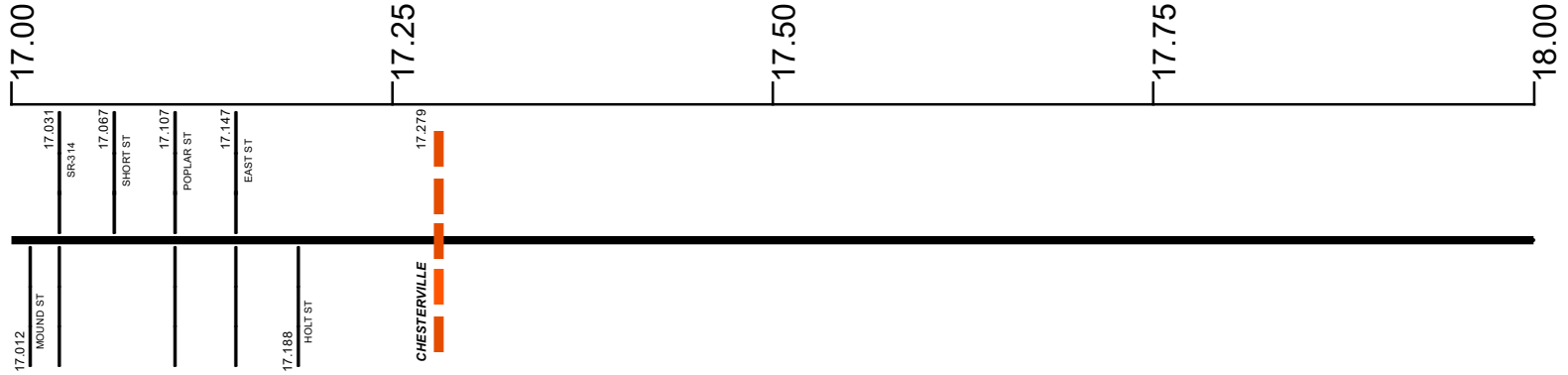
Prepared by
The Ohio Department of Transportation
Office of Technical Services
Roadway Information

SMRWSR00095**C

State True
Log

42.339

County True
Log



Surface Type & Width (Left / Right)

G (14'/10')	G (18'/6')	G 24'
16.559 - 17.279	17.279 - 17.933	17.933 - 18.464

Base Type (Left / Right)

P / L	P / I	L
16.559 - 17.031	17.031 - 17.933	17.933 - 18.464

Shoulder Type & Width (Left / Right)

2 (10'/10')	2 (3'/3')	2 (2'/2')	2 (8'/8')
8.106 - 17.031	17.031 - 17.279	17.279 - 17.933	17.933 - 18.464

Resurface Year

2020
15.31 - 19.712

Through Lanes

2
7.928 - 19.712

Street Name

SANDUSKY ST	MOUNT VERNON ST	SR 95
16.787 - 17.031	17.031 - 17.279	17.279 - 19.712

- Non-divided Highway
- Divided Highway
- Secondary Segment
- Corporation
- Bridge (on route)
- Underpass
- Overpass
- Railroad (at grade)
- Railroad (underpass)
- Railroad (overpass)
- Intersection

Created on: 7/3/2025

transportation.ohio.gov

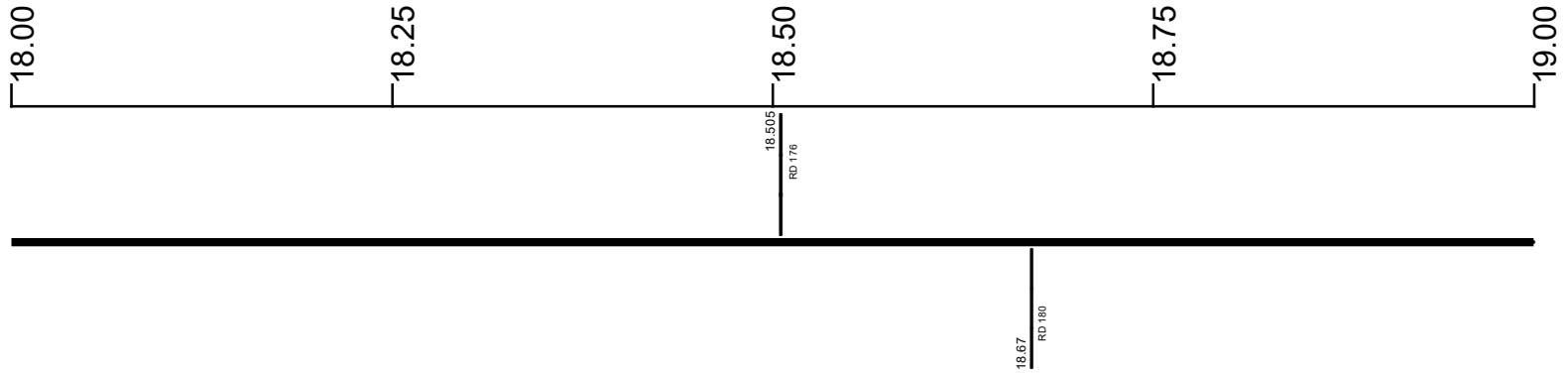
Prepared by
The Ohio Department of Transportation
Office of Technical Services
Roadway Information

SMRWSR00095**C

State True Log

43.339

County True Log



Surface Type & Width (Left / Right)

G 24'	G (18'6")
17.933 - 18.464	18.464 - 19.712

Base Type (Left / Right)

L	P / I
17.933 - 18.464	18.464 - 19.712

Shoulder Type & Width (Left / Right)

2 (8'8")	2 (4'4")
17.933 - 18.464	18.464 - 19.712

Resurface Year

2020

Through Lanes

2
7.928 - 19.712

Street Name

SR 95
17.279 - 19.712

- Non-divided Highway
 Bridge (on route)
 Railroad (at grade)
 Intersection
- Divided Highway
 Underpass
 Railroad (underpass)
- Secondary Segment
 Overpass
 Railroad (overpass)
- Corporation**

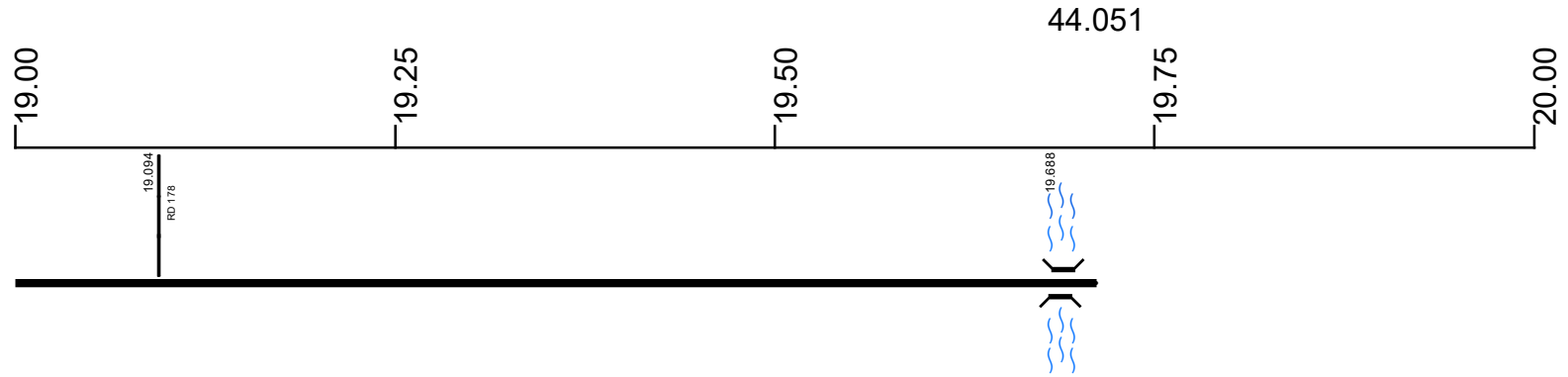
Created on: 7/3/2025

transportation.ohio.gov

Prepared by
The Ohio Department of Transportation
Office of Technical Services
Roadway Information

SMRWSR00095**C

State True Log
County True Log



Surface Type & Width (Left / Right)

G (18'6")
18.464 - 19.712

Base Type (Left / Right)

P / I
18.464 - 19.712

Shoulder Type & Width (Left / Right)

2 (4'4")
18.464 - 19.712

Resurface Year

2020
15.31 - 19.712

Through Lanes

2
7.928 - 19.712

Street Name

SR 95
17.279 - 19.712

- Non-divided Highway
 Bridge (on route)
 Railroad (at grade)
 Intersection
- Divided Highway
 Underpass
 Railroad (underpass)
- Secondary Segment
 Overpass
 Railroad (overpass)
- Corporation**

Created on: 7/3/2025



transportation.ohio.gov

Prepared by
The Ohio Department of Transportation
Office of Technical Services
Roadway Information

Historical Project List for SMRWSR00095**C

Begin Measure	End Measure	Project ID Number	Construction Completion Date	Treatment Category	Treatment Type
0.000	5.468	109220	7-2016	Preventive Maintenance	25-Chip Seal
8.118	17.349	24502	9-2003	Minor Rehabilitation	60-AC Overlay w/Rpr
8.128	15.327	102835	11-2018	Minor Rehabilitation	38-Fine Poly AC Overlay
15.317	17.430	107821	10-2020	Minor Rehabilitation	60-AC Overlay w/Rpr
17.309	19.732	78169	10-2008	Minor Rehabilitation	60-AC Overlay w/Rpr
17.430	19.732	107821	10-2020	Minor Rehabilitation	38-Fine Poly AC Overlay

Roadway Codes

Access Control Journalized

- F - Full Access Control
- L - Limited Access Control
- N - No Access Control

Access Control Operational

- 1 - Full Access Control
- 2 - Partial Access Control
- 3 - No Access Control

Base Type

- F - Crack and Seat
- H - Rubblize and Roll
- I - Aggregate Base 304 or Traffic Compacted
- K - Water Bound Macadam
- L - Bituminous Concrete Mix or Penetration Macadam
- N - Plain Concrete
- P - Reinforced Concrete
- R - Brick (Flexible)
- T - Brick (Rigid)

Direction of Travel

- B - Both (Two-way)
- F - One-way Cardinal
- T - One-way Non-cardinal

Facility Type

- 1 - One-way Roadway
- 2 - Two-way Roadway
- 4 - Ramp
- 5 - Non-mainline
- 6 - Non-inventory Direction
- 7 - Planned / Unbuilt

Historical Federal Aid Indicator

- N - Not a FAP Route
- Y - FAP Route

Functional Classification

- 01 - Interstate
- 02 - Principal Arterial (Freeways)
- 03 - Principal Arterial (Other)
- 04 - Minor Arterial
- 05 - Major Collector
- 06 - Minor Collector
- 07 - Local

Leave / Reenter Indicator

- Y - Route leaves/reenters at this point
- N - Route does not leave/reenter at this point

Median Type

- 1 - None
- 2 - Unprotected
- 3 - Curbed
- 4 - Positive Barrier (Unspecified)
- 5 - Positive Barrier (Flexible)
- 6 - Positive Barrier (Semi-rigid)
- 7 - Positive Barrier (Rigid)

NHS

- N - National Highway System
- H - Congressional Corridor
- 2 - Major Airport
- 3 - Major Port Facility
- 4 - Major Amtrak Station
- 5 - Major Rail / Truck Terminal
- 6 - Major Intercity Bus Terminal
- 7 - Major Public Transit / Multi-modal Passenger Terminal
- 8 - Major Pipeline Terminal
- 9 - Major Ferry Terminal

Priority System

- G - General
- P - Priority System
- U - Urban

Scenic Byway Code

- A - All American Road
- N - National Scenic Byway
- S - State Scenic Byway

Shoulder Type

- 1 - None
- 2 - Surfaced shoulder exists (bituminous concrete {AC})
- 3 - Surfaced shoulder exists (Portland Cement Concrete {PCC})
- 4 - Stabilized shoulder exists (gravel or other granular material)
- 5 - Combination shoulder exists (two or more surface types)
- 6 - Earth shoulder exists
- 7 - Barrier curb exists; no shoulder in front of curb

Surface Type

- A - Combination
- B - Brick
- C - Continuous Reinforced Concrete
- D - Reinforced Concrete
- E - Plain Concrete
- G - Bituminous Concrete
- I - Chipseal on Granular
- K - Open Graded Bituminous
- L - Chipseal or Micro
- M - Gravel
- U - Unimproved
- X - Right of Way Only