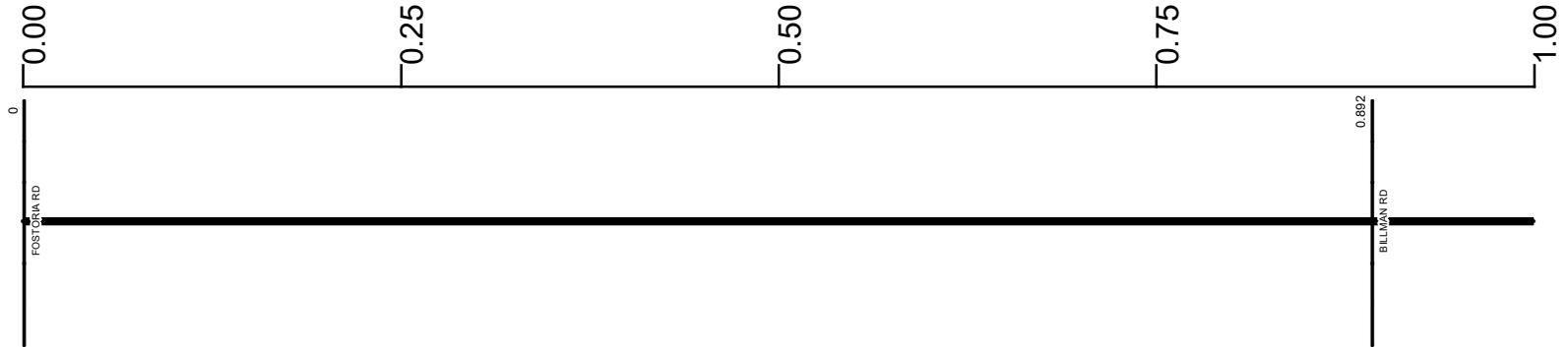


SOTTSR00163**C

State True Log 4.844

5.844

County True Log



Surface Type & Width (Left / Right)

G 24'
0 - 3.257

Base Type (Left / Right)

L
0 - 2.4

Shoulder Type & Width (Left / Right)

2 (8/8)
0 - 2.4

Through Lanes

2
0 - 13.806

Street Name

SR 163
0 - 2.148

- | | | | |
|---------------------|-------------------|----------------------|--------------|
| Non-divided Highway | Bridge (on route) | Railroad (at grade) | Intersection |
| Divided Highway | Underpass | Railroad (underpass) | |
| Secondary Segment | Overpass | Railroad (overpass) | |
| Corporation | | | |

Created on: 7/3/2025

transportation.ohio.gov

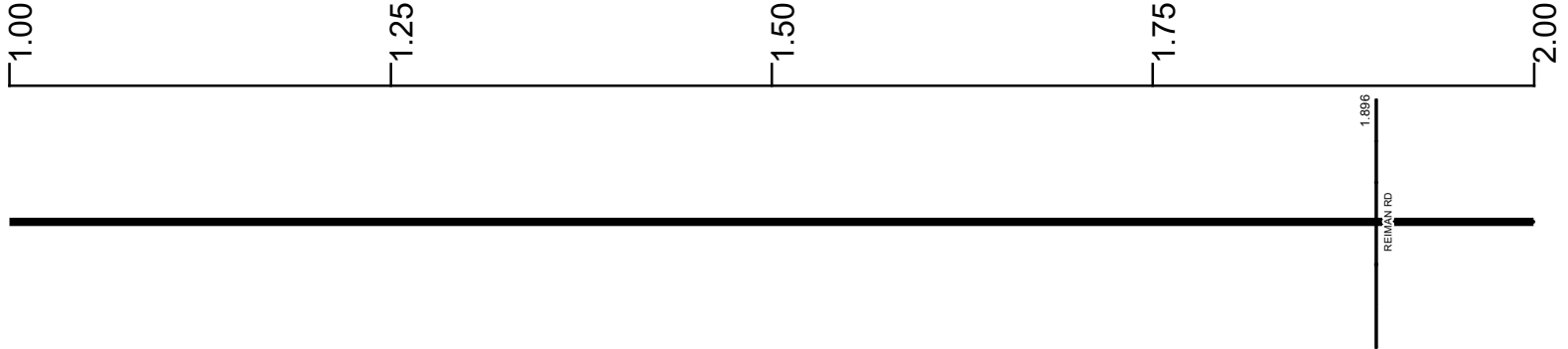
Prepared by
The Ohio Department of Transportation
Office of Technical Services
Roadway Information

SOTTSR00163**C

State True Log

6.844

County True Log



Surface Type & Width (Left / Right)

G 24'
0 - 3.257

Base Type (Left / Right)

L
0 - 2.4

Shoulder Type & Width (Left / Right)

2 (8/8)
0 - 2.4

Through Lanes

2
0 - 13.806

Street Name

SR 163
0 - 2.148

- | | | | |
|---------------------|-------------------|----------------------|--------------|
| Non-divided Highway | Bridge (on route) | Railroad (at grade) | Intersection |
| Divided Highway | Underpass | Railroad (underpass) | |
| Secondary Segment | Overpass | Railroad (overpass) | |
| Corporation | | | |

Created on: 7/3/2025

transportation.ohio.gov

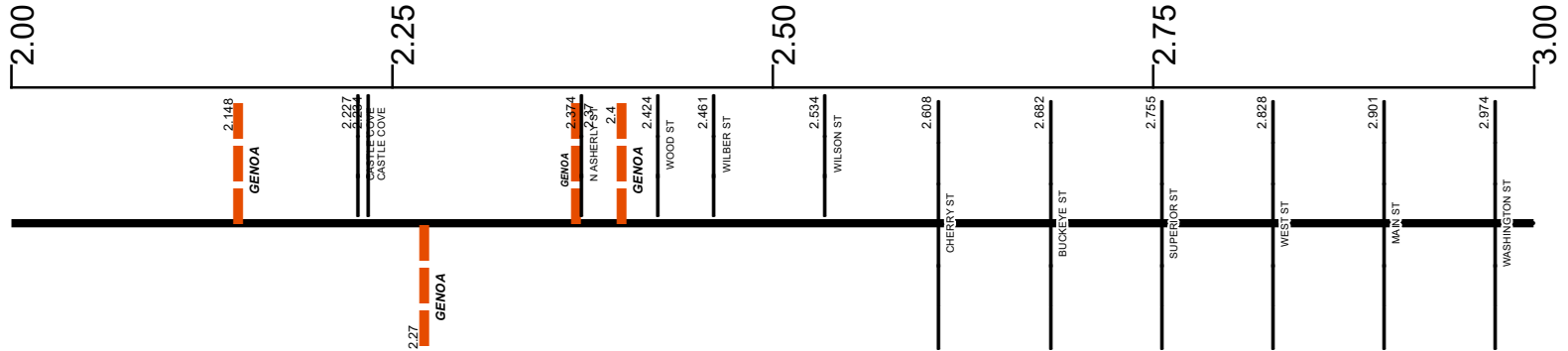
Prepared by
The Ohio Department of Transportation
Office of Technical Services
Roadway Information

SOTTSR00163**C

State True Log

7.844

County True Log



Surface Type & Width (Left / Right)

	G 24'
	0 - 3.257

Base Type (Left / Right)

L	I
0 - 2.4	2.4 - 3.257

Shoulder Type & Width (Left / Right)

2 (8'/8')	1 (0'/0')
0 - 2.4	2.4 - 3.257

Through Lanes

	2
	0 - 13.806

Street Name

SR 163	W 4TH ST	E 4TH ST
0 - 2.148	2.148 - 2.901	2.901 - 3.66

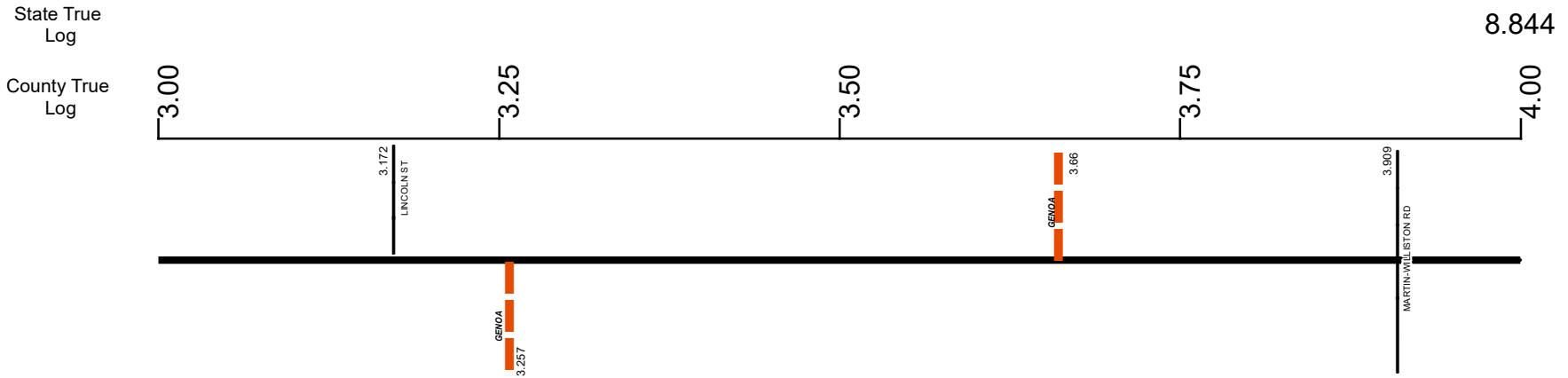
- Non-divided Highway
- Divided Highway
- Secondary Segment
- Corporation
- Bridge (on route)
- Underpass
- Overpass
- Railroad (at grade)
- Railroad (underpass)
- Railroad (overpass)
- Intersection

Created on: 7/3/2025

transportation.ohio.gov

Prepared by
The Ohio Department of Transportation
Office of Technical Services
Roadway Information

SOTTSR00163**C



Surface Type & Width (Left / Right)	
G 24' 0 - 3.257	G 20' 3.257 - 4.047
Base Type (Left / Right)	
I 2.4 - 3.257	K 3.257 - 4.047
Shoulder Type & Width (Left / Right)	
1 (0'/0') 2.4 - 3.257	2 (5'/5') 3.257 - 4.047

Through Lanes	
2 0 - 13.806	
Street Name	
E 4TH ST 2.901 - 3.66	SR 163 3.66 - 13.27

Non-divided Highway	Bridge (on route)	Railroad (at grade)	Intersection
Divided Highway	Underpass	Railroad (underpass)	
Secondary Segment	Overpass	Railroad (overpass)	
Corporation			

Created on: 7/3/2025



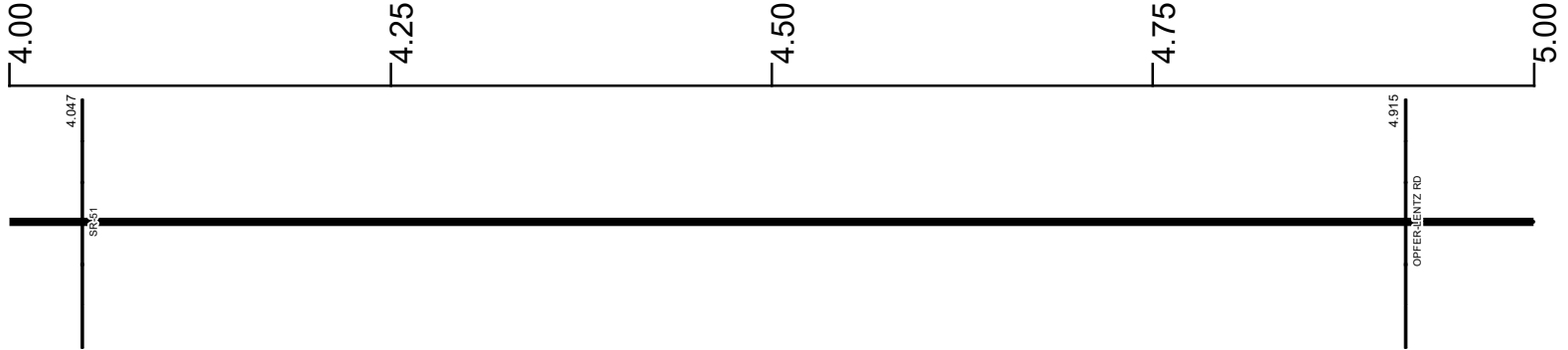
transportation.ohio.gov
 Prepared by
 The Ohio Department of Transportation
 Office of Technical Services
 Roadway Information

SOTTSR00163**C

State True Log

9.844

County True Log



Surface Type & Width (Left / Right)

G 20'	G (16'4')
3.257 - 4.047	4.047 - 5.4

Base Type (Left / Right)

K	P / I
3.257 - 4.047	4.047 - 5.4

Shoulder Type & Width (Left / Right)

2 (5'5')	2 (6'6')
3.257 - 4.047	4.047 - 13.56

Through Lanes

	2
	0 - 13.806

Street Name

	SR 163
	3.66 - 13.27

- | | | | |
|--|---|---|---|
| <ul style="list-style-type: none"> Non-divided Highway Divided Highway Secondary Segment Corporation | <ul style="list-style-type: none"> Bridge (on route) Underpass Overpass | <ul style="list-style-type: none"> Railroad (at grade) Railroad (underpass) Railroad (overpass) | <ul style="list-style-type: none"> Intersection |
|--|---|---|---|

Created on: 7/3/2025

transportation.ohio.gov

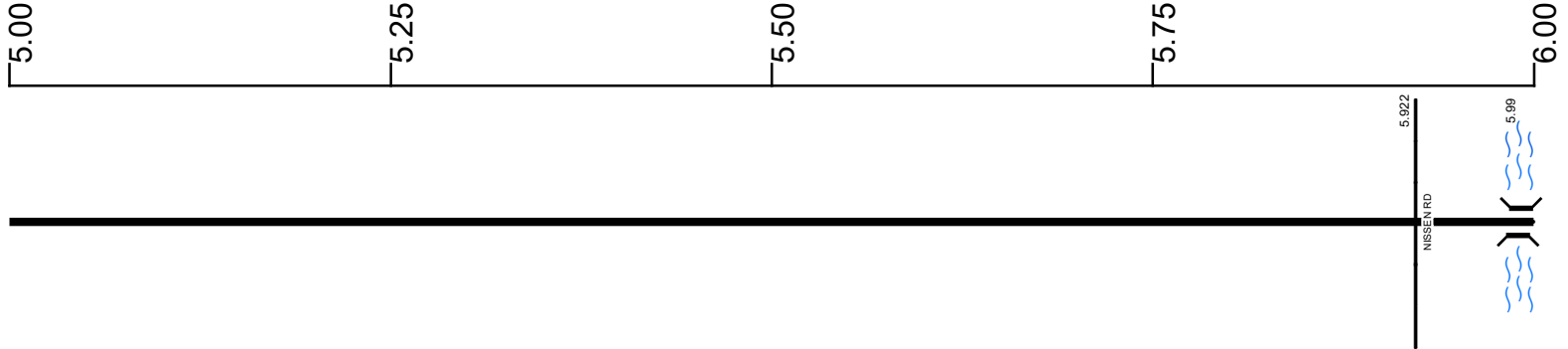
Prepared by
The Ohio Department of Transportation
Office of Technical Services
Roadway Information

SOTTSR00163**C

State True Log

10.844

County True Log



Surface Type & Width (Left / Right)

G (16'4") 4.047 - 5.4	G (10'/11") 5.4 - 8.974
--------------------------	----------------------------

Base Type (Left / Right)

P / I 4.047 - 5.4	K 5.4 - 8.974
----------------------	------------------

Shoulder Type & Width (Left / Right)

2 (6'/6") 4.047 - 13.56

Through Lanes

2 0 - 13.806

Street Name

SR 163 3.66 - 13.27

- Non-divided Highway
- Divided Highway
- Secondary Segment
- Corporation
- Bridge (on route)
- Underpass
- Overpass
- Railroad (at grade)
- Railroad (underpass)
- Railroad (overpass)
- Intersection

Created on: 7/3/2025

transportation.ohio.gov

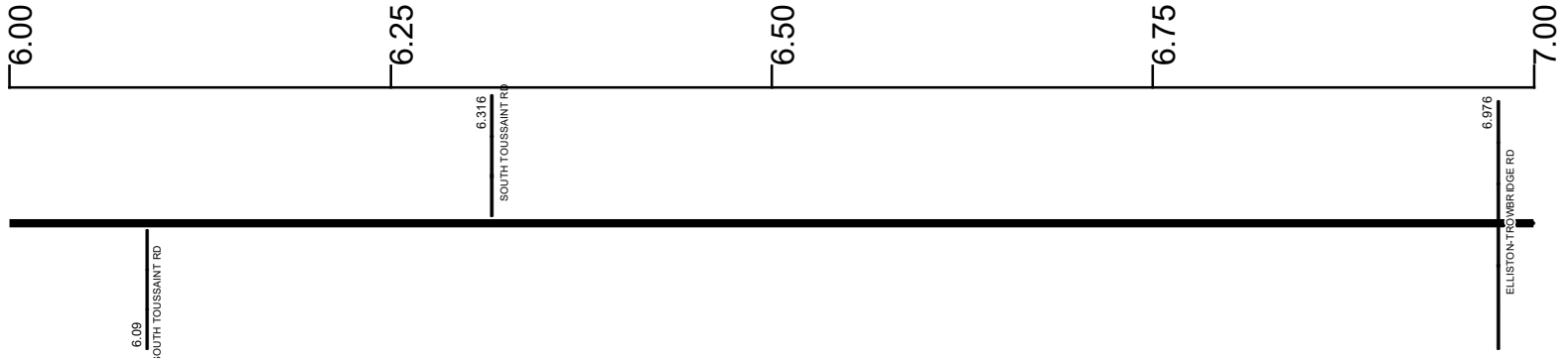
Prepared by
The Ohio Department of Transportation
Office of Technical Services
Roadway Information

SOTTSR00163**C

State True Log

11.844

County True Log



Surface Type & Width (Left / Right)

	G (10'/11')
	5.4 - 8.974

Base Type (Left / Right)

	K
	5.4 - 8.974

Shoulder Type & Width (Left / Right)

	2 (6'/6')
	4.047 - 13.56

Through Lanes

	2
	0 - 13.806

Street Name

	SR 163
	3.66 - 13.27

- | | | | |
|---------------------|-------------------|----------------------|--------------|
| Non-divided Highway | Bridge (on route) | Railroad (at grade) | Intersection |
| Divided Highway | Underpass | Railroad (underpass) | |
| Secondary Segment | Overpass | Railroad (overpass) | |
| Corporation | | | |

Created on: 7/3/2025

transportation.ohio.gov

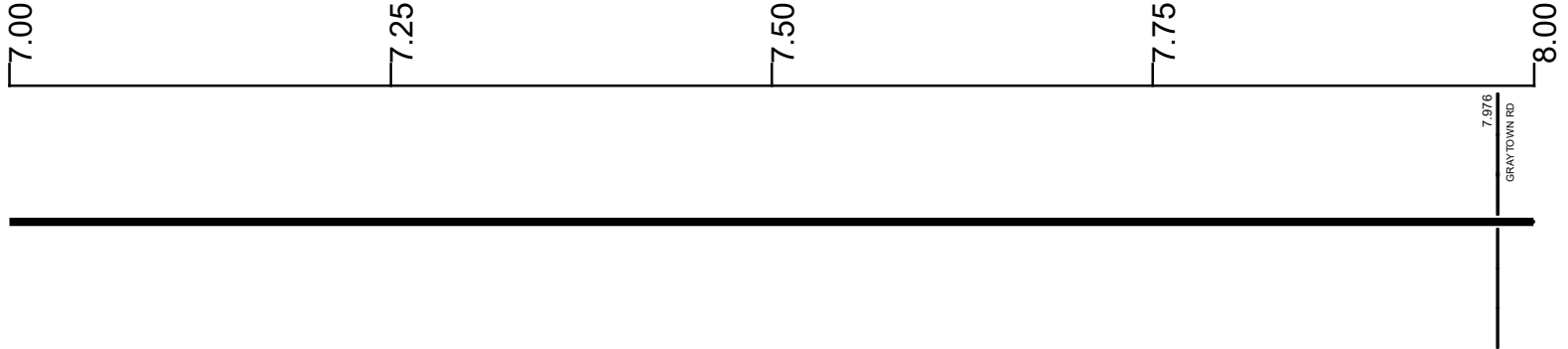
Prepared by
The Ohio Department of Transportation
Office of Technical Services
Roadway Information

SOTTSR00163**C

State True Log

12.844

County True Log



Surface Type & Width (Left / Right)

G (10'/11')
5.4 - 8.974

Base Type (Left / Right)

K
5.4 - 8.974

Shoulder Type & Width (Left / Right)

2 (6'/6')
4.047 - 13.56

Through Lanes

2
0 - 13.806

Street Name

SR 163
3.66 - 13.27

- | | | | |
|--|---|---|---|
| <ul style="list-style-type: none"> Non-divided Highway Divided Highway Secondary Segment Corporation | <ul style="list-style-type: none"> Bridge (on route) Underpass Overpass | <ul style="list-style-type: none"> Railroad (at grade) Railroad (underpass) Railroad (overpass) | <ul style="list-style-type: none"> Intersection |
|--|---|---|---|

Created on: 7/3/2025

transportation.ohio.gov

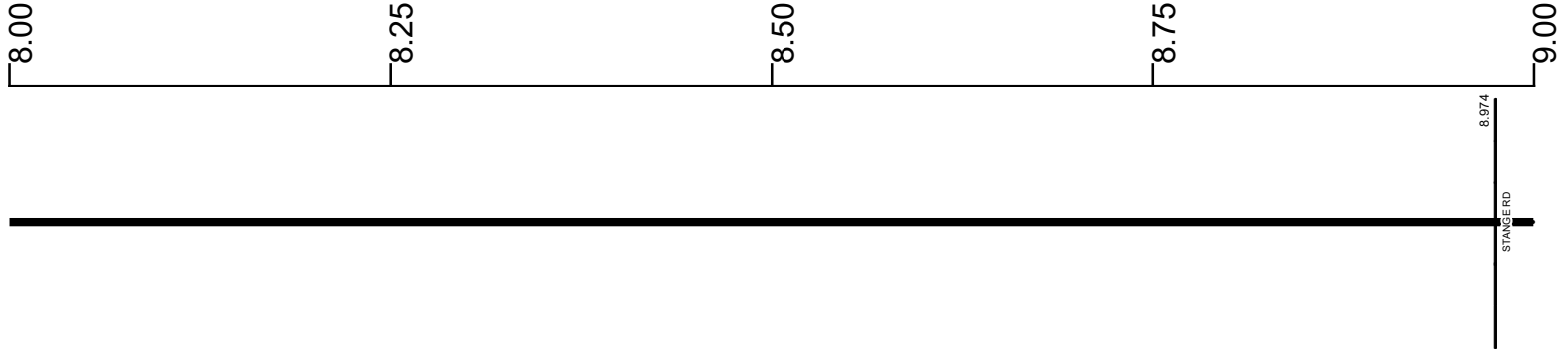
Prepared by
The Ohio Department of Transportation
Office of Technical Services
Roadway Information

SOTTSR00163**C

State True Log

13.844

County True Log



Surface Type & Width (Left / Right)

	G (10'/11')	G 32'
	5.4 - 8.974	8.974 - 13.56

Base Type (Left / Right)

	K	N / I
	5.4 - 8.974	8.974 - 10.975

Shoulder Type & Width (Left / Right)

	2 (6'/6')	
	4.047 - 13.56	

Through Lanes

	2	
	0 - 13.806	

Street Name

	SR 163	
	3.66 - 13.27	

- | | | | |
|---------------------|-------------------|----------------------|--------------|
| Non-divided Highway | Bridge (on route) | Railroad (at grade) | Intersection |
| Divided Highway | Underpass | Railroad (underpass) | |
| Secondary Segment | Overpass | Railroad (overpass) | |
| Corporation | | | |

Created on: 7/3/2025

transportation.ohio.gov

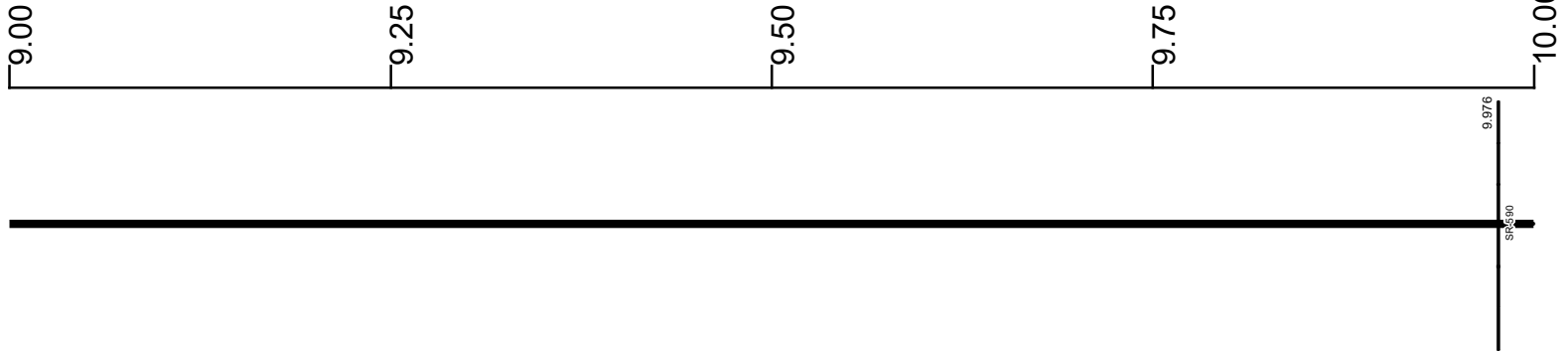
Prepared by
The Ohio Department of Transportation
Office of Technical Services
Roadway Information

SOTTSR00163**C

State True Log

14.844

County True Log



Surface Type & Width (Left / Right)

G 32'
8.974 - 13.56

Base Type (Left / Right)

N / I
8.974 - 10.975

Shoulder Type & Width (Left / Right)

2 (6/6)
4.047 - 13.56

Resurface Year

2023

9.991 - 13.188

Through Lanes

2
0 - 13.806

Street Name

SR 163
3.66 - 13.27

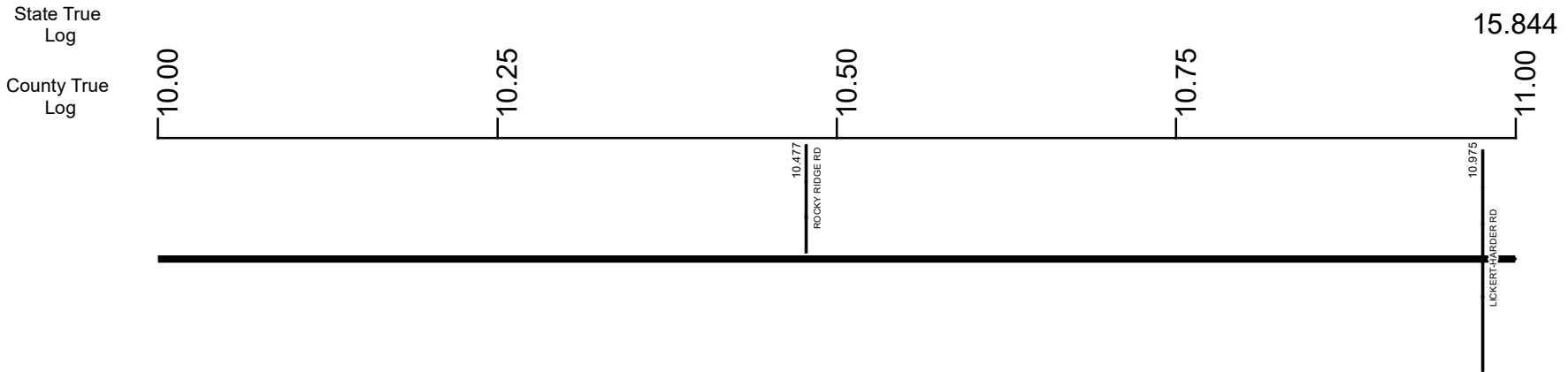
- | | | | |
|---------------------|-------------------|----------------------|--------------|
| Non-divided Highway | Bridge (on route) | Railroad (at grade) | Intersection |
| Divided Highway | Underpass | Railroad (underpass) | |
| Secondary Segment | Overpass | Railroad (overpass) | |
| Corporation | | | |

Created on: 7/3/2025

transportation.ohio.gov

Prepared by
The Ohio Department of Transportation
Office of Technical Services
Roadway Information

SOTTSR00163**C



Surface Type & Width (Left / Right)	G 32'	8.974 - 13.56
Base Type (Left / Right)	N / I	8.974 - 10.975 10.975 - 11.979
Shoulder Type & Width (Left / Right)	2 (6/6')	4.047 - 13.56
Resurface Year	2023	9.991 - 13.188
Through Lanes	2	0 - 13.806
Street Name	SR 163	3.66 - 13.27

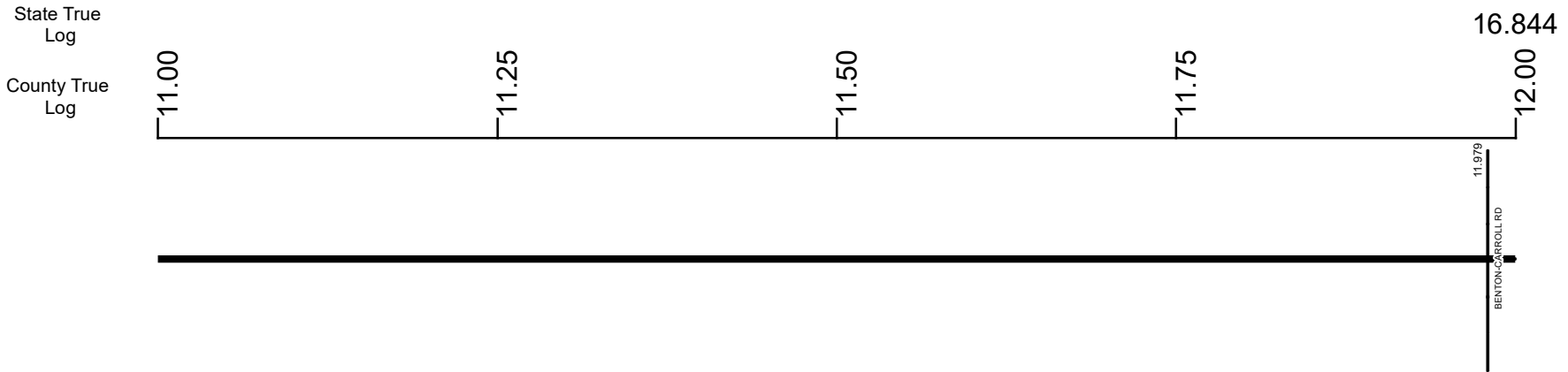
- Non-divided Highway
- Divided Highway
- Secondary Segment
- Corporation
- Bridge (on route)
- Underpass
- Overpass
- Railroad (at grade)
- Railroad (underpass)
- Railroad (overpass)
- Intersection

Created on: 7/3/2025



transportation.ohio.gov
 Prepared by
 The Ohio Department of Transportation
 Office of Technical Services
 Roadway Information

SOTTSR00163**C



Surface Type & Width (Left / Right)

G 32'
8.974 - 13.56

Base Type (Left / Right)

T / I
10.975 - 11.979 N / I
11.979 - 13.56

Shoulder Type & Width (Left / Right)

2 (6/6)
4.047 - 13.56

Resurface Year

2023
9.991 - 13.188

Through Lanes

2
0 - 13.806

Street Name

SR 163
3.66 - 13.27

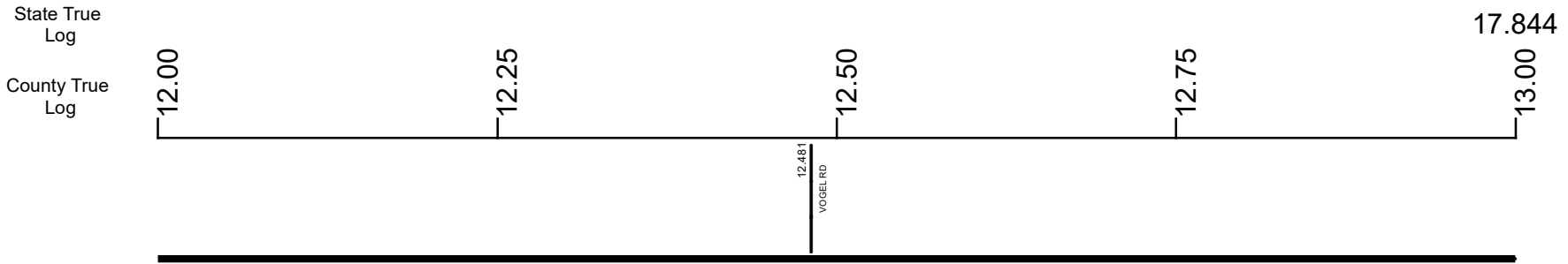
- Non-divided Highway
- Divided Highway
- Secondary Segment
- Corporation
- Bridge (on route)
- Underpass
- Overpass
- Railroad (at grade)
- Railroad (underpass)
- Railroad (overpass)
- Intersection

Created on: 7/3/2025



transportation.ohio.gov
Prepared by
The Ohio Department of Transportation
Office of Technical Services
Roadway Information

SOTTSR00163**C



Surface Type & Width (Left / Right)

G 32'
8.974 - 13.56

Base Type (Left / Right)

N / I
11.979 - 13.56

Shoulder Type & Width (Left / Right)

2 (6/6)
4.047 - 13.56

Resurface Year

2023
9.991 - 13.188

Through Lanes

2
0 - 13.806

Street Name

SR 163
3.66 - 13.27

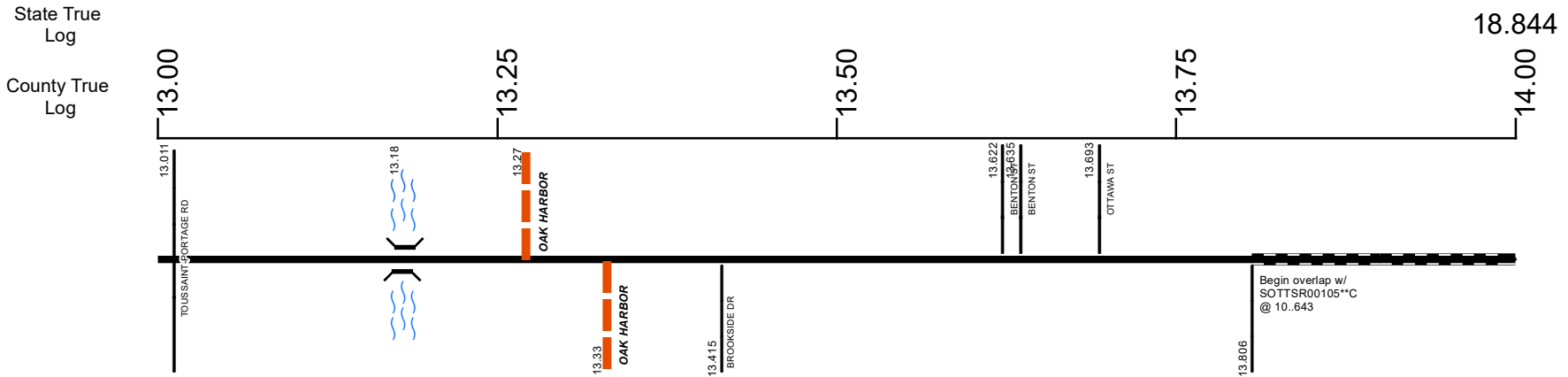
- Non-divided Highway
 Bridge (on route)
 Railroad (at grade)
 Intersection
- Divided Highway
 Underpass
 Railroad (underpass)
- Secondary Segment
 Overpass
 Railroad (overpass)
- Corporation**

Created on: 7/3/2025



transportation.ohio.gov
 Prepared by
 The Ohio Department of Transportation
 Office of Technical Services
 Roadway Information

SOTTSR00163**C



Surface Type & Width (Left / Right)

G 32'	G 34'
8.974 - 13.56	13.56 - 13.806

Base Type (Left / Right)

N / I	N
11.979 - 13.56	13.56 - 13.806

Shoulder Type & Width (Left / Right)

2 (6'/6')	1 (0'/0')
4.047 - 13.56	13.56 - 13.806

Resurface Year

2023
9.991 - 13.188

Through Lanes

2
0 - 13.806

Street Name

SR 163	W OAK ST	BENTON ST
3.66 - 13.27	13.27 - 13.635	13.635 - 13.806

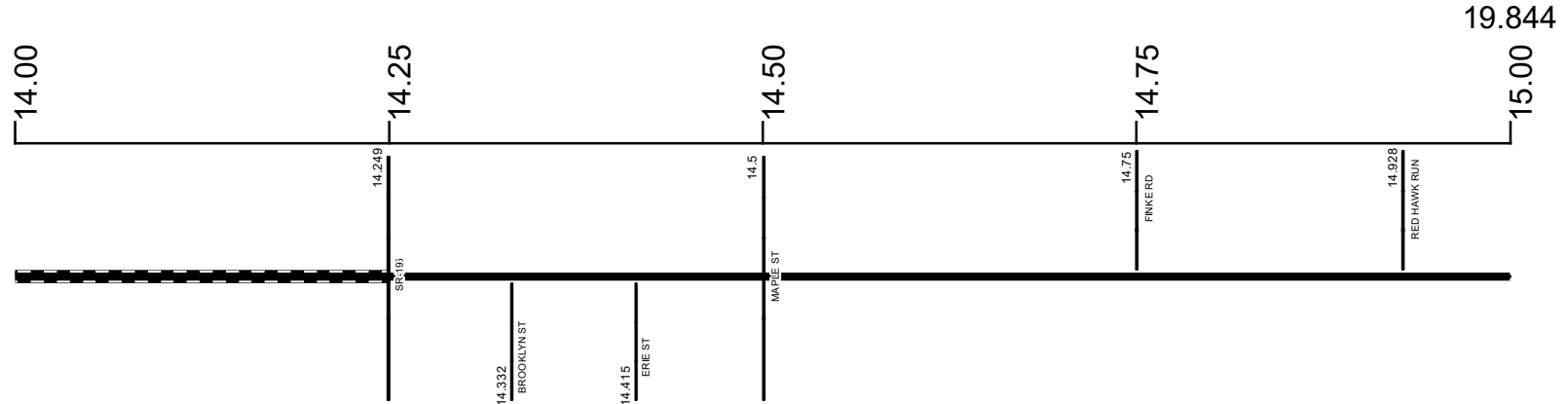
- Non-divided Highway
- Divided Highway
- Secondary Segment
- Corporation
- Bridge (on route)
- Underpass
- Overpass
- Railroad (at grade)
- Railroad (underpass)
- Railroad (overpass)
- Intersection

Created on: 7/3/2025

transportation.ohio.gov
 Prepared by
 The Ohio Department of Transportation
 Office of Technical Services
 Roadway Information

SOTTSR00163**C

State True Log
County True Log



Surface Type & Width (Left / Right)

G (14'/15')	G (24'/16')	G (16'/6')
14.249 - 14.55	14.55 - 14.75	14.75 - 22.41

Base Type (Left / Right)

R	L / T	N / L
14.249 - 14.55	14.55 - 14.75	14.75 - 16.278

Shoulder Type & Width (Left / Right)

1 (0'/0')	2 (6'/6')
14.249 - 14.75	14.75 - 20.843

Through Lanes

2	14.249 - 25.11
---	----------------

Street Name

E WATER ST	14.249 - 15.26
------------	----------------

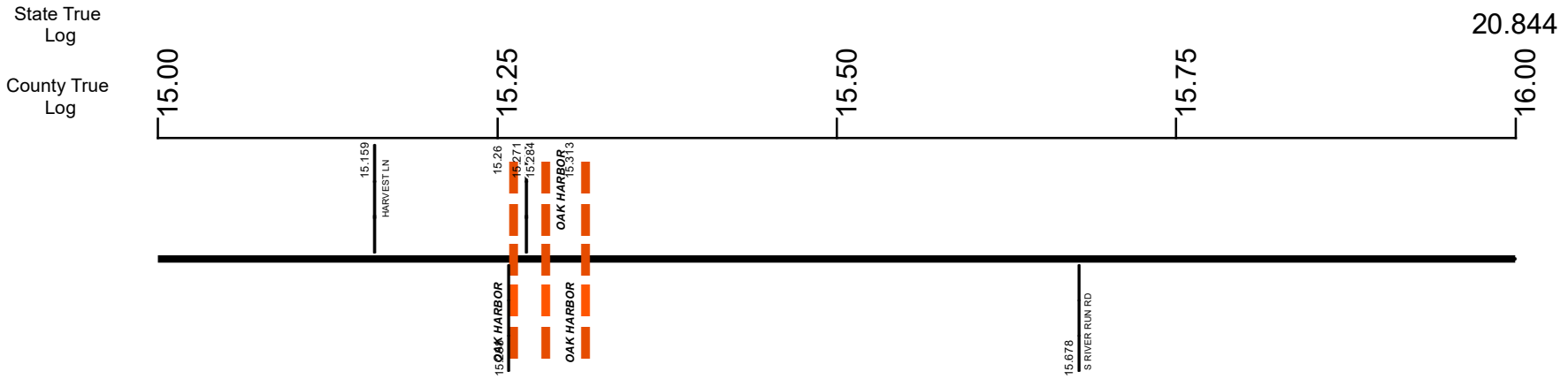
- Non-divided Highway
- Divided Highway
- Secondary Segment
- Corporation
- Bridge (on route)
- Underpass
- Overpass
- Railroad (at grade)
- Railroad (underpass)
- Railroad (overpass)
- Intersection

Created on: 7/3/2025

transportation.ohio.gov

Prepared by
The Ohio Department of Transportation
Office of Technical Services
Roadway Information

SOTTSR00163**C



Surface Type & Width (Left / Right)	G (16/6')
	14.75 - 22.41
Base Type (Left / Right)	N / L
	14.75 - 16.278
Shoulder Type & Width (Left / Right)	2 (6/6')
	14.75 - 20.843
Through Lanes	2
	14.249 - 25.11
Street Name	
E WATER ST 14.249 - 15.26	W HARBOR RD 15.26 - 23.99

Non-divided Highway	Bridge (on route)	Railroad (at grade)	Intersection
Divided Highway	Underpass	Railroad (underpass)	
Secondary Segment	Overpass	Railroad (overpass)	
Corporation			

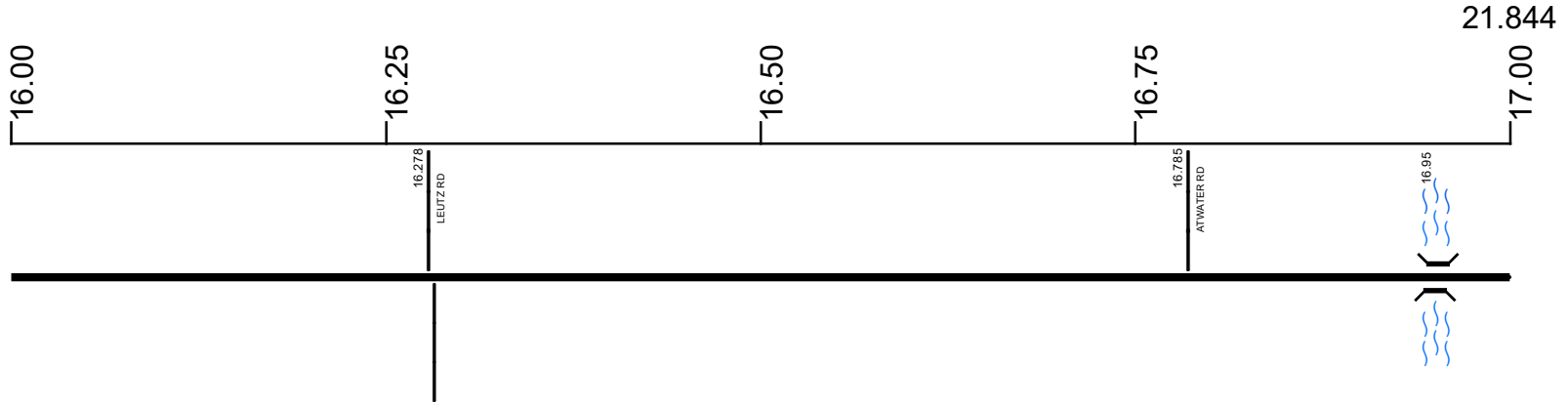
Created on: 7/3/2025

transportation.ohio.gov

Prepared by
 The Ohio Department of Transportation
 Office of Technical Services
 Roadway Information

SOTTSR00163**C

State True Log
County True Log



Surface Type & Width (Left / Right)

	G (16'/6')
	14.75 - 22.41

Base Type (Left / Right)

N / L	N / K
14.75 - 16.278	16.278 - 22.41

Shoulder Type & Width (Left / Right)

	2 (6'/6')
	14.75 - 20.843

Through Lanes

	2
	14.249 - 25.11

Street Name

	W HARBOR RD
	15.26 - 23.99

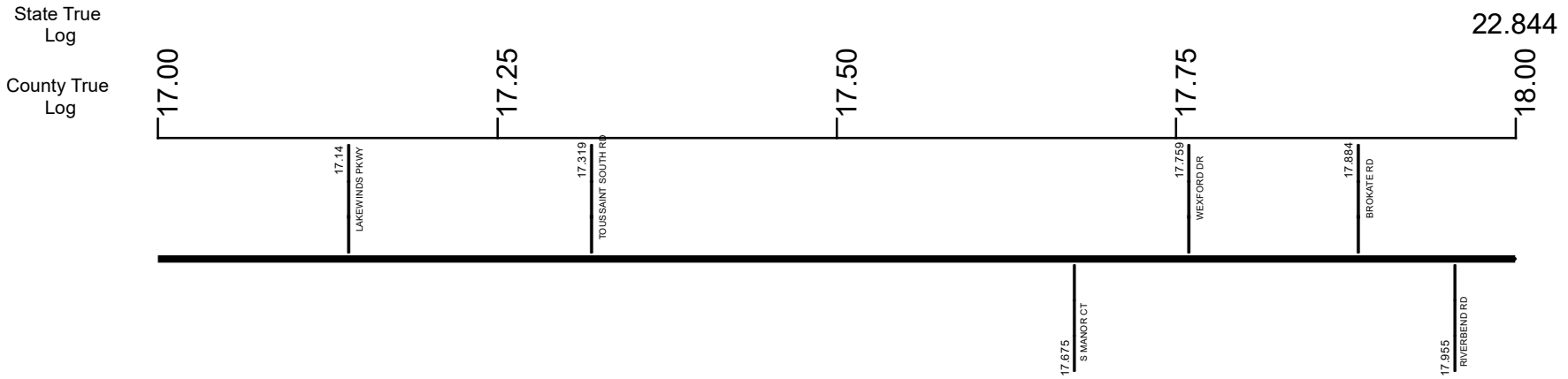
- Non-divided Highway
- Divided Highway
- Secondary Segment
- Corporation
- Bridge (on route)
- Underpass
- Overpass
- Railroad (at grade)
- Railroad (underpass)
- Railroad (overpass)
- Intersection

Created on: 7/3/2025

transportation.ohio.gov

Prepared by
The Ohio Department of Transportation
Office of Technical Services
Roadway Information

SOTTSR00163**C



Surface Type & Width (Left / Right)	G (16/6')
	14.75 - 22.41
Base Type (Left / Right)	N / K
	16.278 - 22.41
Shoulder Type & Width (Left / Right)	2 (6/6')
	14.75 - 20.843
Through Lanes	2
	14.249 - 25.11
Street Name	W HARBOR RD
	15.26 - 23.99

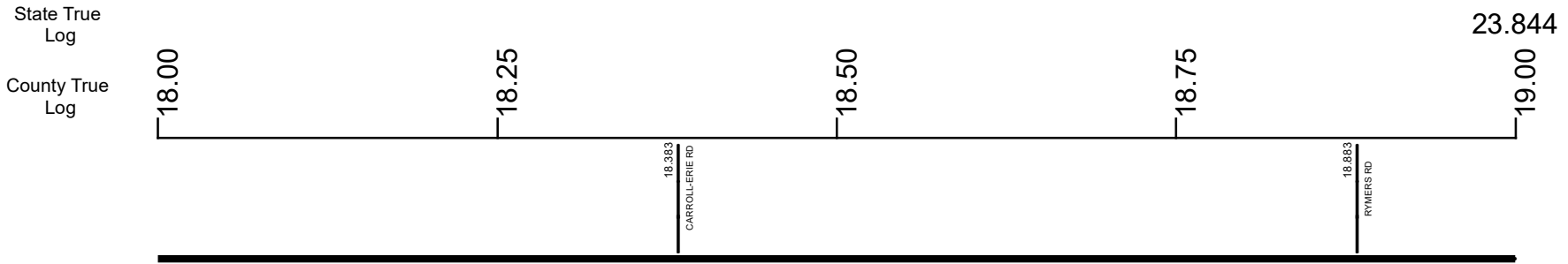
	Non-divided Highway		Bridge (on route)		Railroad (at grade)		Intersection
	Divided Highway		Underpass		Railroad (underpass)		
	Secondary Segment		Overpass		Railroad (overpass)		
	Corporation						

Created on: 7/3/2025

transportation.ohio.gov

Prepared by
The Ohio Department of Transportation
Office of Technical Services
Roadway Information

SOTTSR00163**C



Surface Type & Width (Left / Right)

G (16/6')
14.75 - 22.41

Base Type (Left / Right)

N / K
16.278 - 22.41

Shoulder Type & Width (Left / Right)

2 (6/6')
14.75 - 20.843

Through Lanes

2
14.249 - 25.11

Street Name

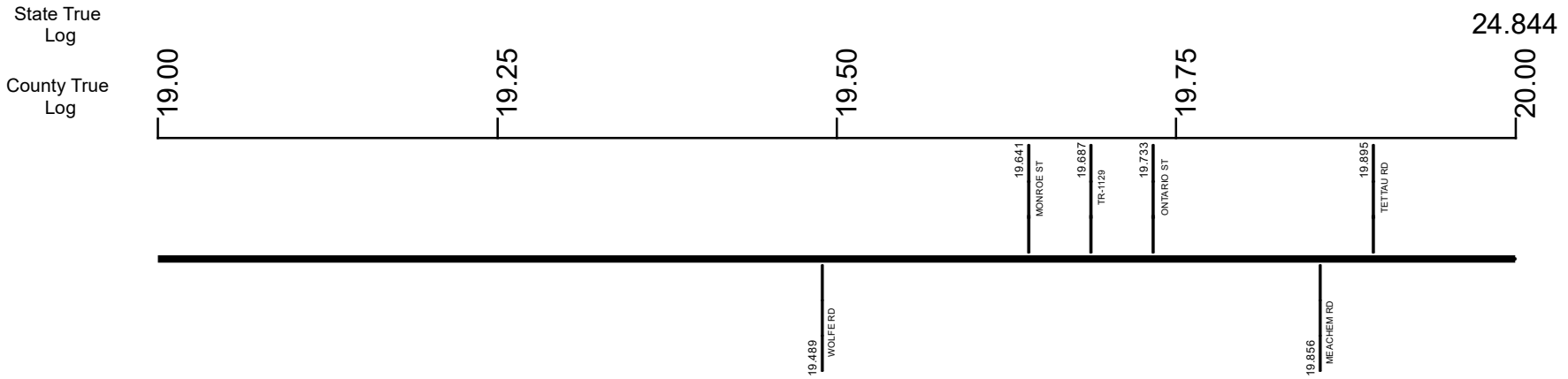
W HARBOR RD
15.26 - 23.99

- Non-divided Highway
- Divided Highway
- Secondary Segment
- Corporation
- Bridge (on route)
- Underpass
- Overpass
- Railroad (at grade)
- Railroad (underpass)
- Railroad (overpass)
- Intersection

Created on: 7/3/2025

transportation.ohio.gov
Prepared by
The Ohio Department of Transportation
Office of Technical Services
Roadway Information

SOTTSR00163**C



Surface Type & Width (Left / Right)	G (16'/6')
	14.75 - 22.41
Base Type (Left / Right)	N / K
	16.278 - 22.41
Shoulder Type & Width (Left / Right)	2 (6'/6')
	14.75 - 20.843
Through Lanes	2
	14.249 - 25.11
Street Name	W HARBOR RD
	15.26 - 23.99

Non-divided Highway	Bridge (on route)	Railroad (at grade)	Intersection
Divided Highway	Underpass	Railroad (underpass)	
Secondary Segment	Overpass	Railroad (overpass)	
Corporation			

Created on: 7/3/2025



transportation.ohio.gov

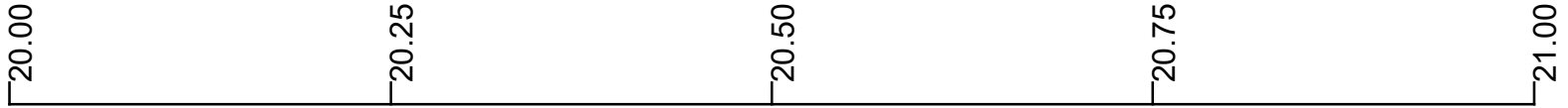
Prepared by
The Ohio Department of Transportation
Office of Technical Services
Roadway Information

SOTTSR00163**C

State True Log

25.844

County True Log



Surface Type & Width (Left / Right)

	G (16'6')
	14.75 - 22.41

Base Type (Left / Right)

	N / K
	16.278 - 22.41

Shoulder Type & Width (Left / Right)

2 (6'6')	5 (4'4')
14.75 - 20.843	20.843 - 22.41

Through Lanes

	2
	14.249 - 25.11

Street Name

	W HARBOR RD
	15.26 - 23.99

- Non-divided Highway
 Bridge (on route)
 Railroad (at grade)
 Intersection
- Divided Highway
 Underpass
 Railroad (underpass)
- Secondary Segment
 Overpass
 Railroad (overpass)
- Corporation**

Created on: 7/3/2025

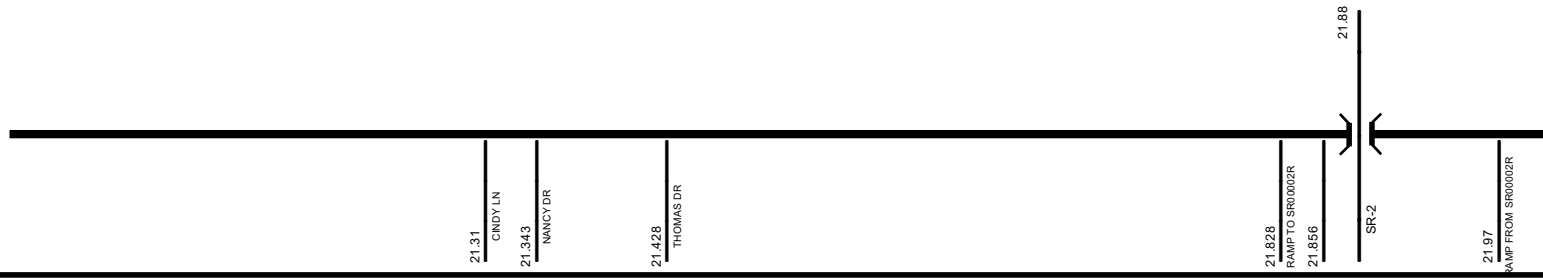
transportation.ohio.gov

Prepared by
The Ohio Department of Transportation
Office of Technical Services
Roadway Information

SOTTSR00163**C

State True Log 26.844
 County True Log 22.00

21.00 21.25 21.50 21.75



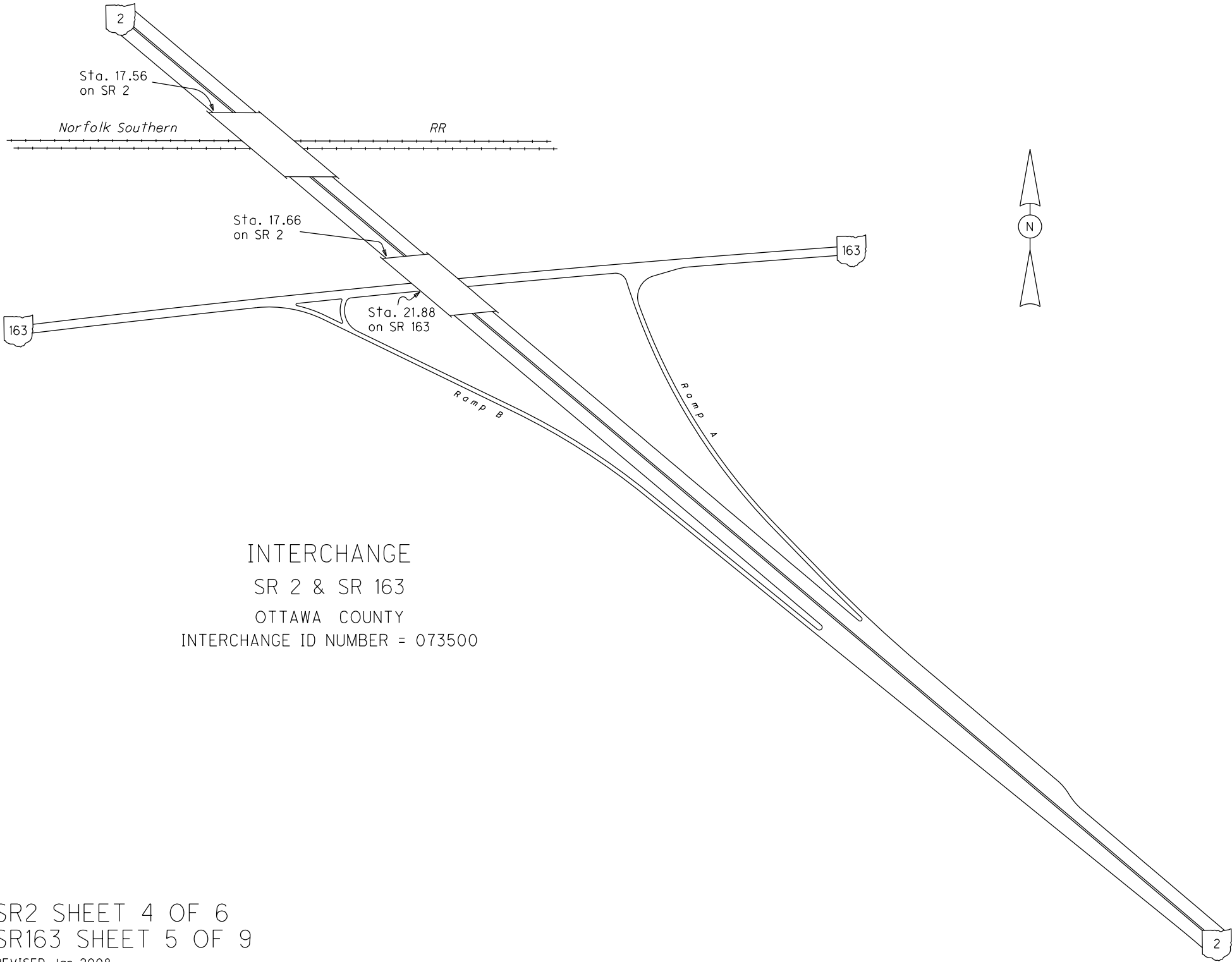
Surface Type & Width (Left / Right)	G (16'6") 14.75 - 22.41
Base Type (Left / Right)	N / K 16.278 - 22.41
Shoulder Type & Width (Left / Right)	5 (4'4") 20.843 - 22.41
Through Lanes	2 14.249 - 25.11
Street Name	W HARBOR RD 15.26 - 23.99

Non-divided Highway	Bridge (on route)	Railroad (at grade)	Intersection
Divided Highway	Underpass	Railroad (underpass)	
Secondary Segment	Overpass	Railroad (overpass)	
Corporation			

Created on: 7/3/2025

transportation.ohio.gov

Prepared by
 The Ohio Department of Transportation
 Office of Technical Services
 Roadway Information

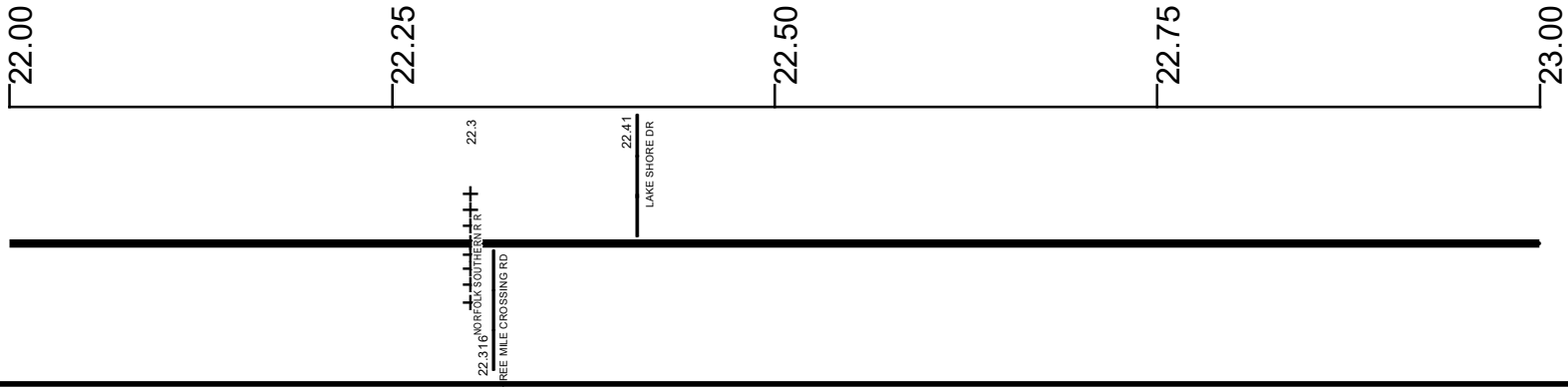


INTERCHANGE
SR 2 & SR 163
OTTAWA COUNTY
INTERCHANGE ID NUMBER = 073500

SOTTSR00163**C

State True Log 27.844

County True Log 23.00



Surface Type & Width (Left / Right)	
G (16'6") 14.75 - 22.41	G (20'4") 22.41 - 23.99
Base Type (Left / Right)	
N / K 16.278 - 22.41	N / L 22.41 - 23.15
Shoulder Type & Width (Left / Right)	
5 (4'4") 20.843 - 22.41	2 (6'6") 22.41 - 25.11

Through Lanes	2 14.249 - 25.11
Street Name	W HARBOR RD 15.26 - 23.99

Non-divided Highway	Bridge (on route)	Railroad (at grade)	Intersection
Divided Highway	Underpass	Railroad (underpass)	
Secondary Segment	Overpass	Railroad (overpass)	
Corporation			

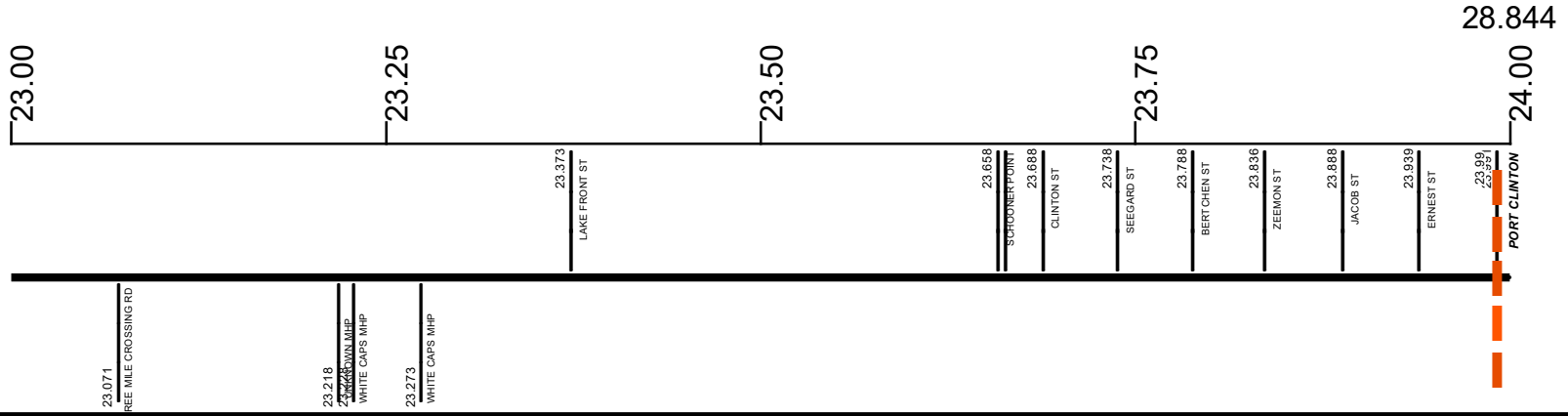
Created on: 7/3/2025

transportation.ohio.gov

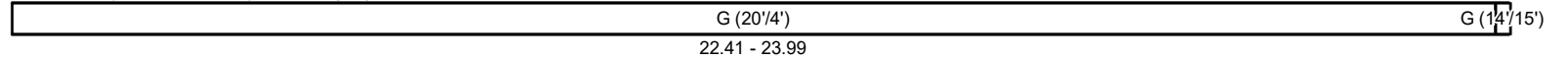
Prepared by
The Ohio Department of Transportation
Office of Technical Services
Roadway Information

SOTTSR00163**C


State True Log
County True Log



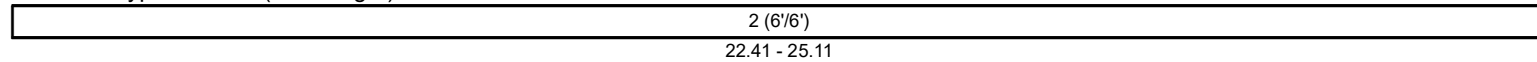
Surface Type & Width (Left / Right)



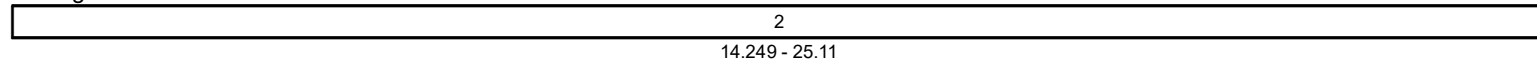
Base Type (Left / Right)



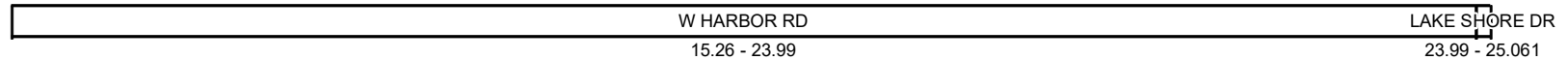
Shoulder Type & Width (Left / Right)



Through Lanes



Street Name



- Non-divided Highway
- Divided Highway
- Secondary Segment
- Corporation
- Bridge (on route)
- Underpass
- Overpass
- Railroad (at grade)
- Railroad (underpass)
- Railroad (overpass)
- Intersection

Created on: 7/3/2025



transportation.ohio.gov
 Prepared by
 The Ohio Department of Transportation
 Office of Technical Services
 Roadway Information

SOTTSR00163**C

State True Log					29.844
County True Log	24.00	24.25	24.50	24.75	25.00



Surface Type & Width (Left / Right)	G (14'/15') 23.99 - 25.11
Base Type (Left / Right)	N 23.99 - 25.277
Shoulder Type & Width (Left / Right)	2 (6'/6') 22.41 - 25.11
Through Lanes	2 14.249 - 25.11
Street Name	LAKE SHORE DR 23.99 - 25.061

Non-divided Highway	Bridge (on route)	Railroad (at grade)	Intersection
Divided Highway	Underpass	Railroad (underpass)	
Secondary Segment	Overpass	Railroad (overpass)	
Corporation			

Created on: 7/3/2025

transportation.ohio.gov

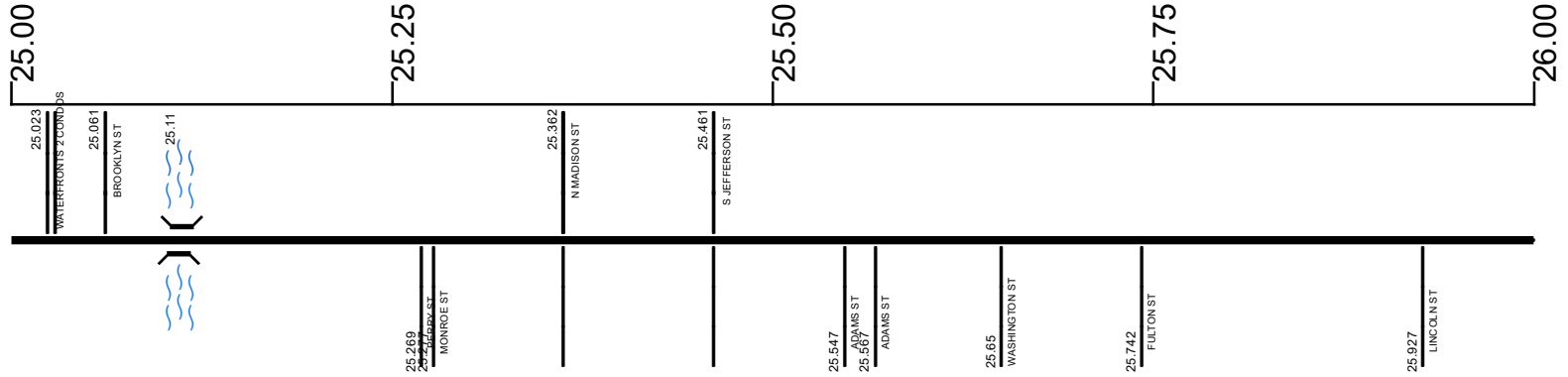
Prepared by
The Ohio Department of Transportation
Office of Technical Services
Roadway Information

SOTTSR00163**C

State True Log

30.844

County True Log



Surface Type & Width (Left / Right)

G (14'/15')	G 40'	G 64'	G 40'	G 46'
23.99 - 25.11	25.11 - 25.277	25.277 - 25.5	25.5 - 25.547	25.547 - 26.117

Base Type (Left / Right)

N	L	T
23.99 - 25.277	25.277 - 25.5	25.5 - 26.356

Shoulder Type & Width (Left / Right)

2 (6'/6')	2 (5'/5')	1 (0'/0')
22.41 - 25.11	25.11 - 25.277	25.277 - 26.861

Through Lanes

2	4
14.249 - 25.11	25.11 - 27.139

Street Name

LAKE SHORE DR	MONROE ST	W PERRY ST	E PERRY ST
23.99 - 25.061	25.061 - 25.277	25.277 - 25.362	25.362 - 27.024

- Non-divided Highway
- Divided Highway
- Secondary Segment
- Corporation
- Bridge (on route)
- Underpass
- Overpass
- Railroad (at grade)
- Railroad (underpass)
- Railroad (overpass)
- Intersection

Created on: 7/3/2025

transportation.ohio.gov

Prepared by
The Ohio Department of Transportation
Office of Technical Services
Roadway Information

SOTTSR00163**C

State True Log

31.844

County True Log

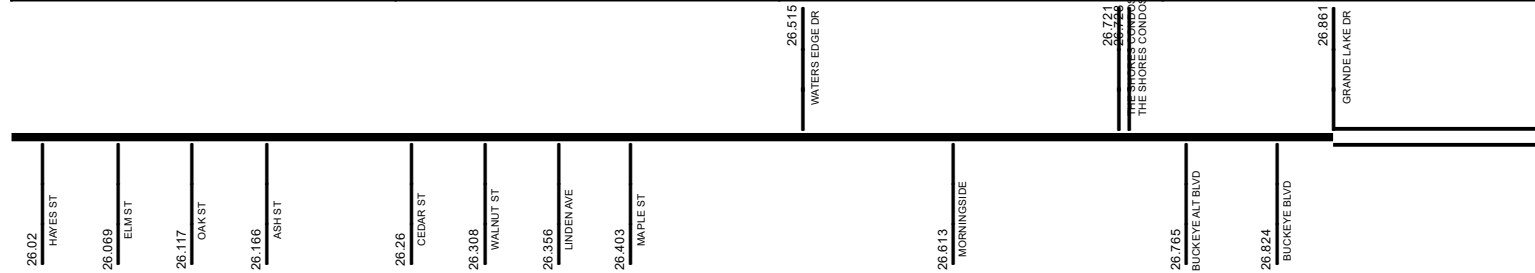
26.00

26.25

26.50

26.75

27.00



Surface Type & Width (Left / Right)

G 46'	G 40'	G 46'	G (31'/32')	G (38'/10')
25.547 - 26.117	26.117 - 26.356	26.356 - 26.403	26.403 - 26.861	26.861 - 27.004

Base Type (Left / Right)

T	L	I / N
25.5 - 26.356	26.356 - 26.861	26.861 - 27.004

Shoulder Type & Width (Left / Right)

1 (0'/0')	2 (3'/3')
25.277 - 26.861	26.861 - 27.139

Median Type and Width

3 (4')
26.861 - 27.004

Through Lanes

4
25.11 - 27.139

Street Name

E PERRY ST
25.362 - 27.024

<ul style="list-style-type: none"> Non-divided Highway Divided Highway Secondary Segment Corporation 	<ul style="list-style-type: none"> Bridge (on route) Underpass Overpass 	<ul style="list-style-type: none"> Railroad (at grade) Railroad (underpass) Railroad (overpass) 	<ul style="list-style-type: none"> Intersection
--	---	---	---

Created on: 7/3/2025

transportation.ohio.gov

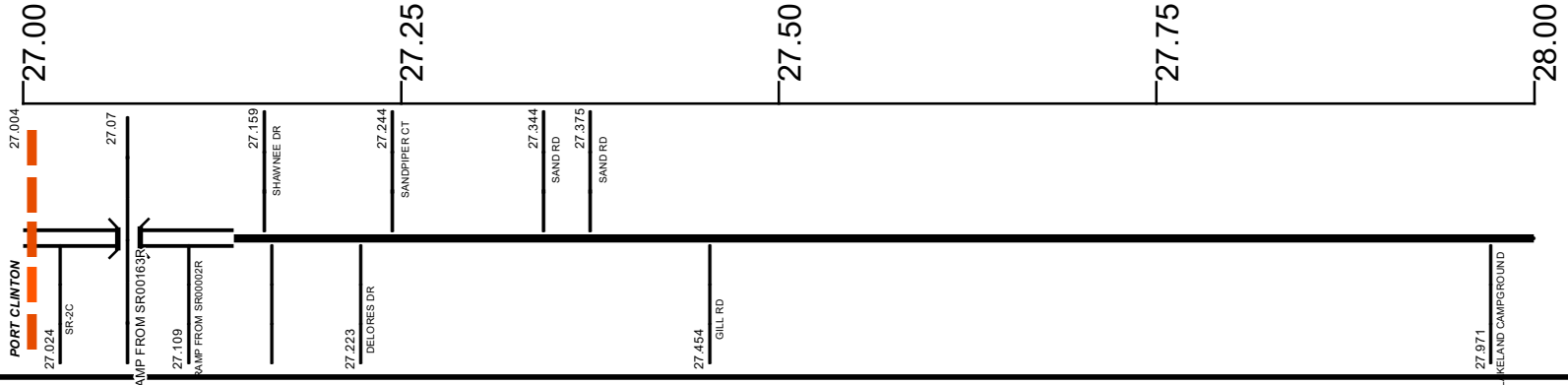
Prepared by
The Ohio Department of Transportation
Office of Technical Services
Roadway Information

SOTTSR00163**C

State True Log

32.844

County True Log



Surface Type & Width (Left / Right)

G (38'/10')	G 48'	G (16'/8')
	27.004 - 27.139	27.139 - 29.732

Base Type (Left / Right)

I / N	I	N / K
	26.861 - 27.004 27.004 - 27.139	27.139 - 29.732

Shoulder Type & Width (Left / Right)

2 (3'/3')	2 (6'/6')
	26.861 - 27.139 27.139 - 29.57

Median Type and Width

3 (4')	3 (8')
	26.861 - 27.004 27.004 - 27.139

Resurface Year

	2020
	27.16 - 31.07

Through Lanes

4	2
	25.11 - 27.139 27.139 - 31.27

Street Name

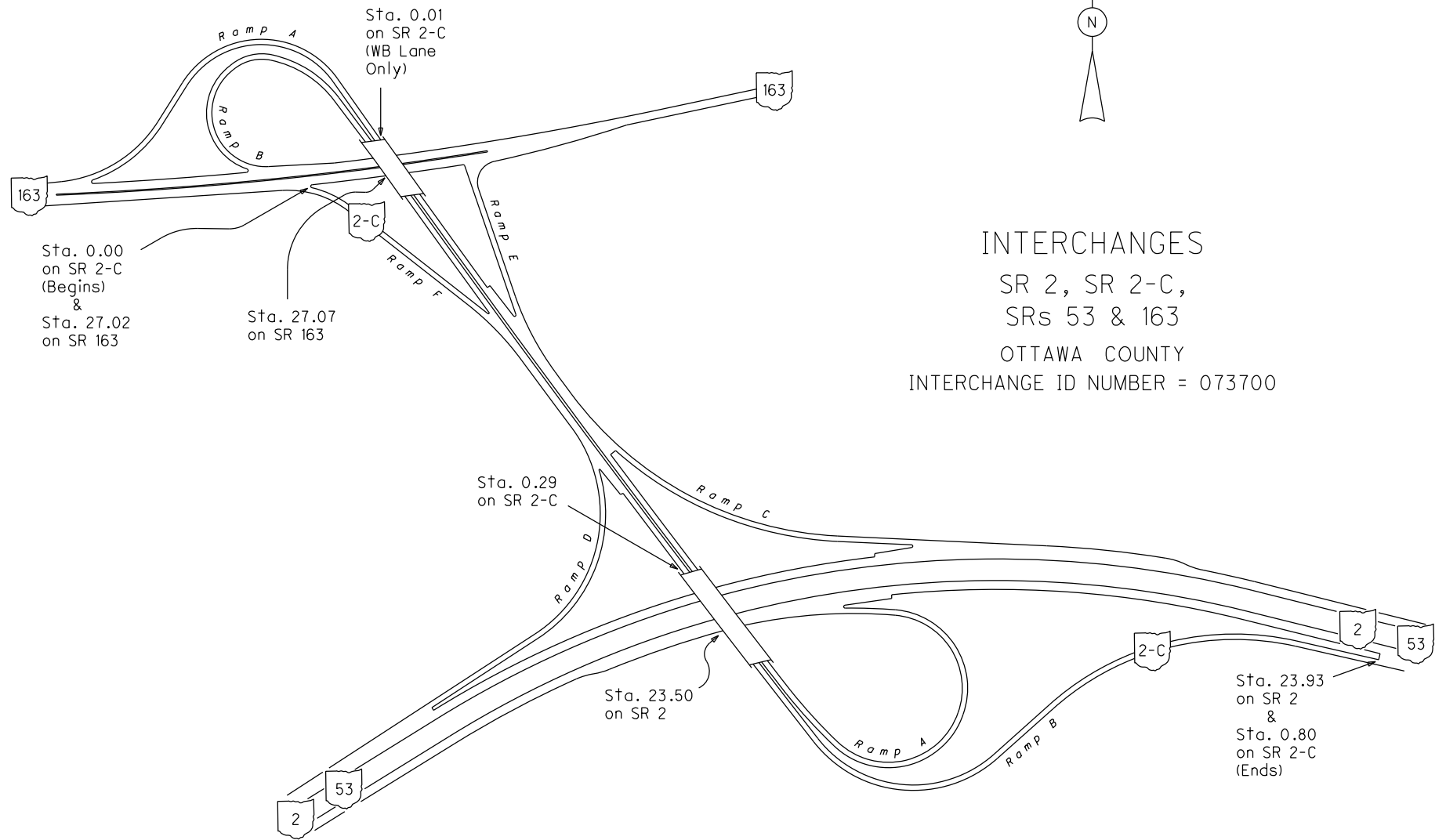
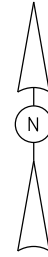
E PERRY ST	E HARBOR RD
25.362 - 27.024	27.024 - 36.129

<ul style="list-style-type: none"> Non-divided Highway Divided Highway Secondary Segment Corporation 	<ul style="list-style-type: none"> Bridge (on route) Underpass Overpass 	<ul style="list-style-type: none"> Railroad (at grade) Railroad (underpass) Railroad (overpass) 	<ul style="list-style-type: none"> Intersection
--	---	---	---

Created on: 7/3/2025

transportation.ohio.gov

Prepared by
The Ohio Department of Transportation
Office of Technical Services
Roadway Information



INTERCHANGES

SR 2, SR 2-C,
SRs 53 & 163

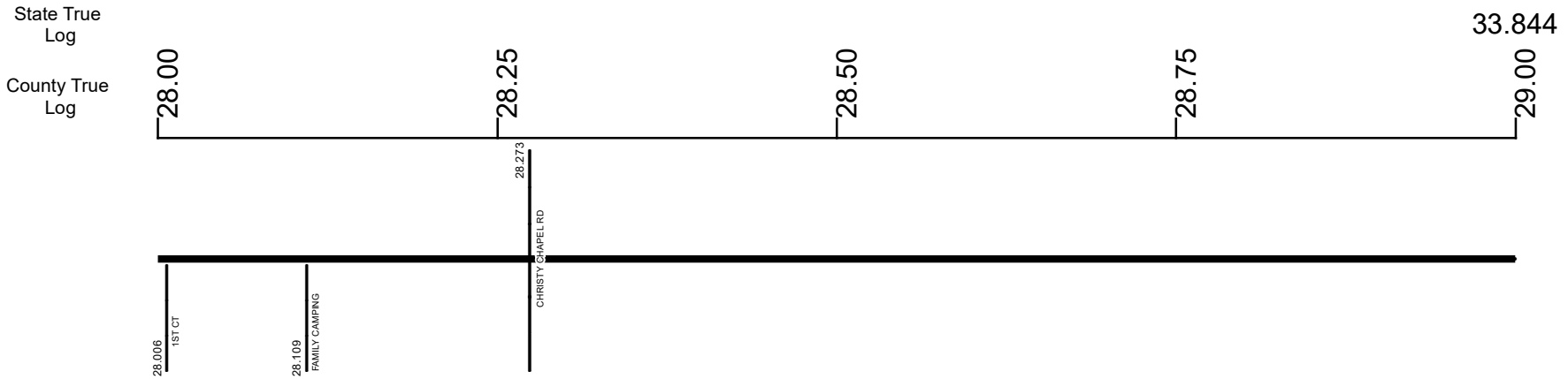
OTTAWA COUNTY

INTERCHANGE ID NUMBER = 073700

SR2 SHEET 5 OF 6
SR2-C SHEET 1 OF 1
SR163 SHEET 6 OF 9

REVISED Jan 2008

SOTTSR00163**C



Surface Type & Width (Left / Right)	G (16'/8')
	27.139 - 29.732
Base Type (Left / Right)	N / K
	27.139 - 29.732
Shoulder Type & Width (Left / Right)	2 (6'/6')
	27.139 - 29.57
Resurface Year	2020
	27.16 - 31.07
Through Lanes	2
	27.139 - 31.27
Street Name	E HARBOR RD
	27.024 - 36.129

- Non-divided Highway
- Divided Highway
- Secondary Segment
- Corporation
- Bridge (on route)
- Underpass
- Overpass
- Railroad (at grade)
- Railroad (underpass)
- Railroad (overpass)
- Intersection

Created on: 7/3/2025



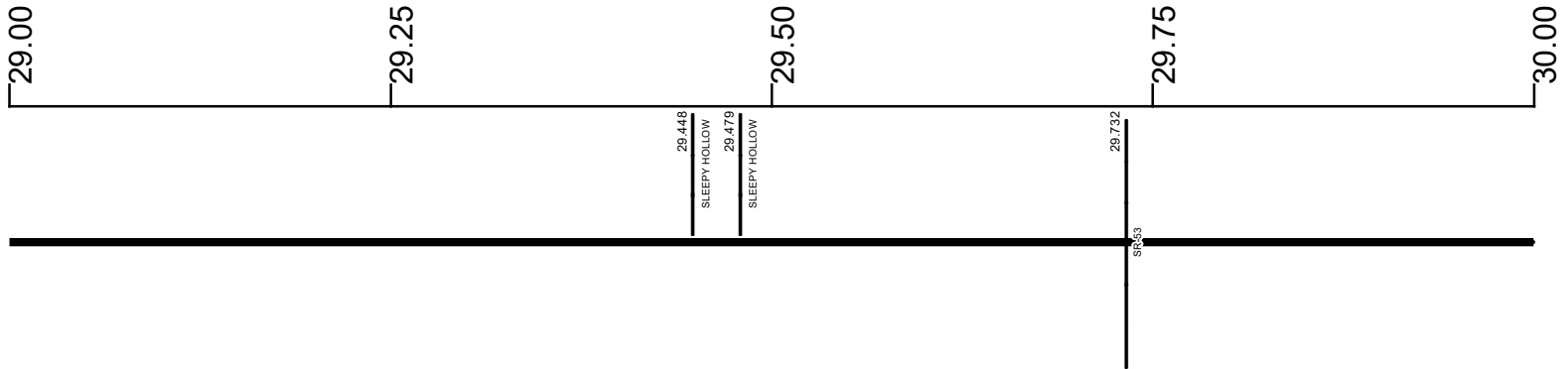
transportation.ohio.gov
 Prepared by
 The Ohio Department of Transportation
 Office of Technical Services
 Roadway Information

SOTTSR00163**C

State True Log

34.844

County True Log



Surface Type & Width (Left / Right)

G (16'8") 27.139 - 29.732	G 24' 29.732 - 31.07
------------------------------	-------------------------

Base Type (Left / Right)

N / K 27.139 - 29.732	K 29.732 - 36.161
--------------------------	----------------------

Shoulder Type & Width (Left / Right)

2 (6'6") 27.139 - 29.57	1 (0'0") 29.57 - 30.01
----------------------------	---------------------------

Resurface Year

2020 27.16 - 31.07

Through Lanes

2 27.139 - 31.27

Street Name

E HARBOR RD 27.024 - 36.129

- | | | | |
|--|---|---|---|
| <ul style="list-style-type: none"> Non-divided Highway Divided Highway Secondary Segment Corporation | <ul style="list-style-type: none"> Bridge (on route) Underpass Overpass | <ul style="list-style-type: none"> Railroad (at grade) Railroad (underpass) Railroad (overpass) | <ul style="list-style-type: none"> Intersection |
|--|---|---|---|

Created on: 7/3/2025

transportation.ohio.gov

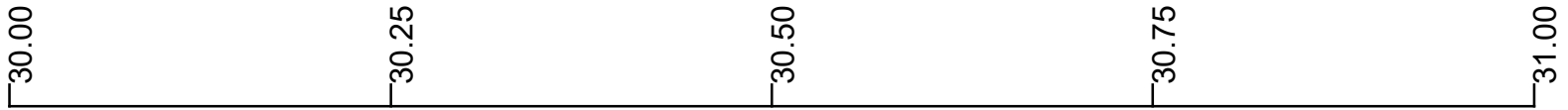
Prepared by
The Ohio Department of Transportation
Office of Technical Services
Roadway Information

SOTTSR00163**C

State True Log

35.844

County True Log



Surface Type & Width (Left / Right)

G 24'	
29.732 - 31.07	

Base Type (Left / Right)

K	
29.732 - 36.161	

Shoulder Type & Width (Left / Right)

1 (0'0')	2 (3'3')	
29.57 - 30.01	30.01 - 31.07	

Resurface Year

2020	
27.16 - 31.07	

Through Lanes

2	
27.139 - 31.27	

Street Name

E HARBOR RD	
27.024 - 36.129	

- | | | | |
|---------------------|-------------------|----------------------|--------------|
| Non-divided Highway | Bridge (on route) | Railroad (at grade) | Intersection |
| Divided Highway | Underpass | Railroad (underpass) | |
| Secondary Segment | Overpass | Railroad (overpass) | |
| Corporation | | | |

Created on: 7/3/2025

transportation.ohio.gov

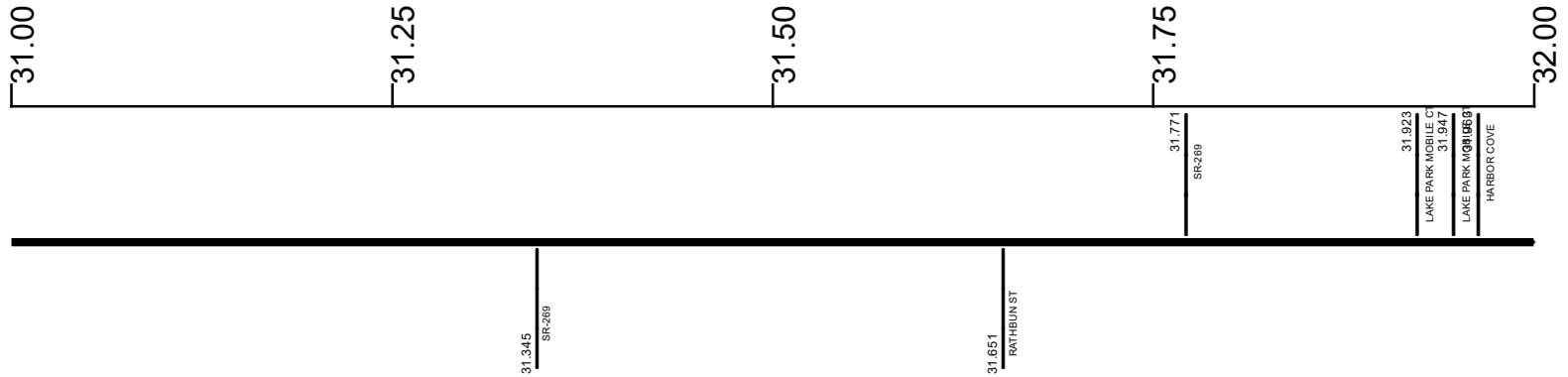
Prepared by
The Ohio Department of Transportation
Office of Technical Services
Roadway Information

SOTTSR00163**C

State True Log

36.844

County True Log



Surface Type & Width (Left / Right)

G 24'		
29.732 - 31.07	31.07 - 33.84	

Base Type (Left / Right)

	K	
	29.732 - 36.161	

Shoulder Type & Width (Left / Right)

2 (3/3')	2 (0/2')	5 (0/3')
30.01 - 31.07	31.07 - 31.848	31.848 - 33.84

Resurface Year

2020		2024
27.16 - 31.07		31.07 - 41.436

Through Lanes

2	4	2
27.139 - 31.27	31.27 - 31.84	31.84 - 41.436

Street Name

	E HARBOR RD	
	27.024 - 36.129	

- Non-divided Highway
- Divided Highway
- Secondary Segment
- Corporation
- Bridge (on route)
- Underpass
- Overpass
- Railroad (at grade)
- Railroad (underpass)
- Railroad (overpass)
- Intersection

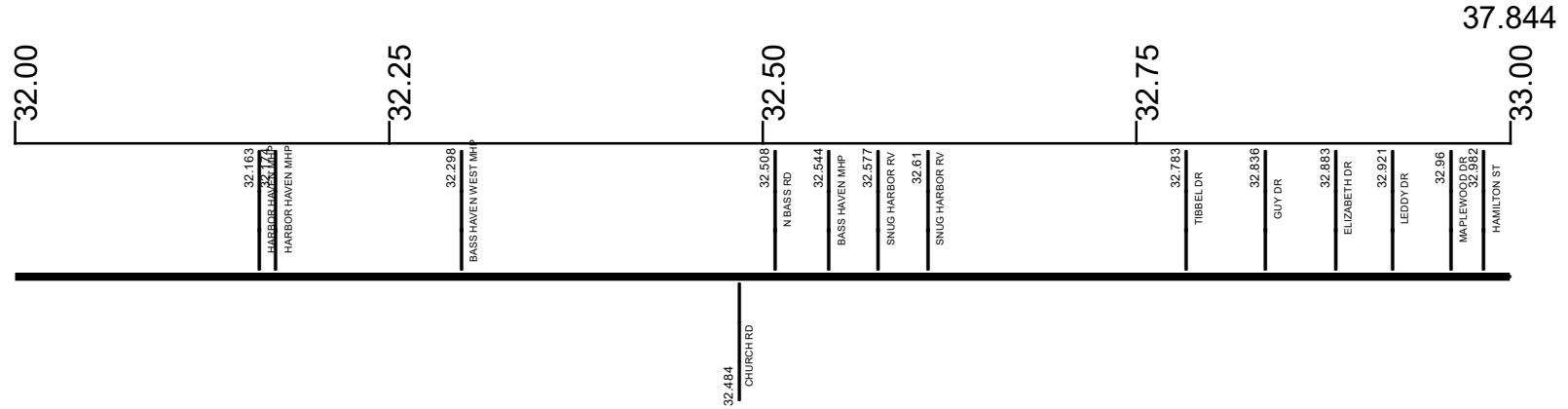
Created on: 7/3/2025

transportation.ohio.gov

Prepared by
The Ohio Department of Transportation
Office of Technical Services
Roadway Information

SOTTSR00163**C

State True Log
County True Log



Surface Type & Width (Left / Right)	31.07 - 33.84
Base Type (Left / Right)	K
Shoulder Type & Width (Left / Right)	29.732 - 36.161
	5 (0/3')
	31.848 - 33.84
Resurface Year	2024
Through Lanes	31.07 - 41.436
	2
	31.84 - 41.436
Street Name	E HARBOR RD
	27.024 - 36.129

Non-divided Highway	Bridge (on route)	Railroad (at grade)	Intersection
Divided Highway	Underpass	Railroad (underpass)	
Secondary Segment	Overpass	Railroad (overpass)	
Corporation			

Created on: 7/3/2025

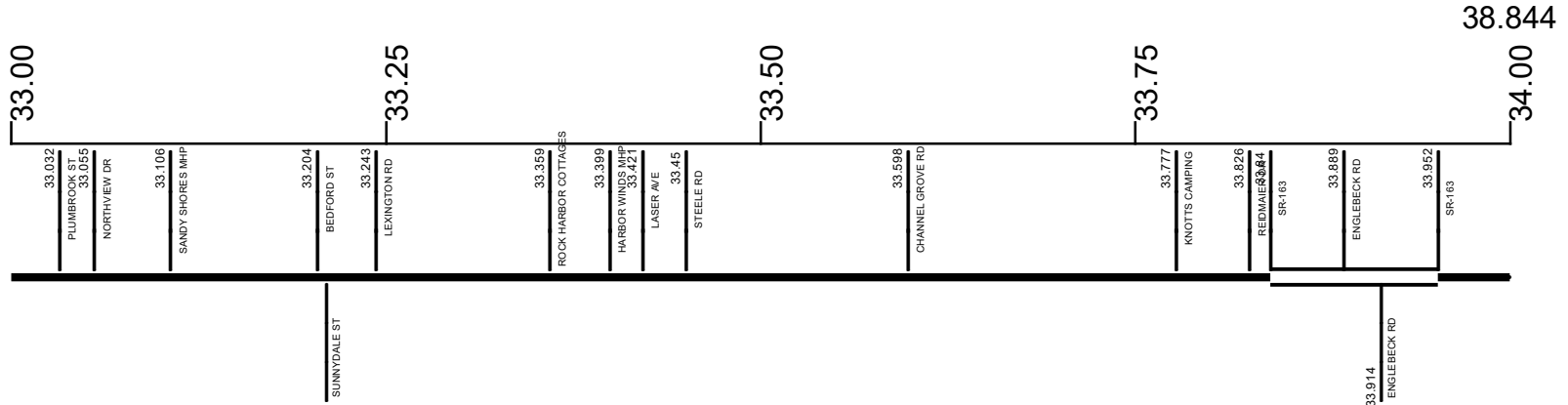
transportation.ohio.gov

Prepared by
The Ohio Department of Transportation
Office of Technical Services
Roadway Information

SOTTSR00163**C

State True Log

County True Log



Surface Type & Width (Left / Right)

	G 24'	
31.07 - 33.84	33.84 - 33.952	33.952 - 41.436

Base Type (Left / Right)

K
29.732 - 36.161

Shoulder Type & Width (Left / Right)

5 (0'3')	5 (4'4')	5 (0'3')
31.848 - 33.84	33.84 - 33.952	33.952 - 36.161

Median Type and Width

3 (104')
33.84 - 33.952

Resurface Year

2024

Through Lanes

2

Street Name

E HARBOR RD
31.84 - 41.436
27.024 - 36.129

- Non-divided Highway
- Divided Highway
- Secondary Segment
- Corporation
- Bridge (on route)
- Underpass
- Overpass
- Railroad (at grade)
- Railroad (underpass)
- Railroad (overpass)
- Intersection

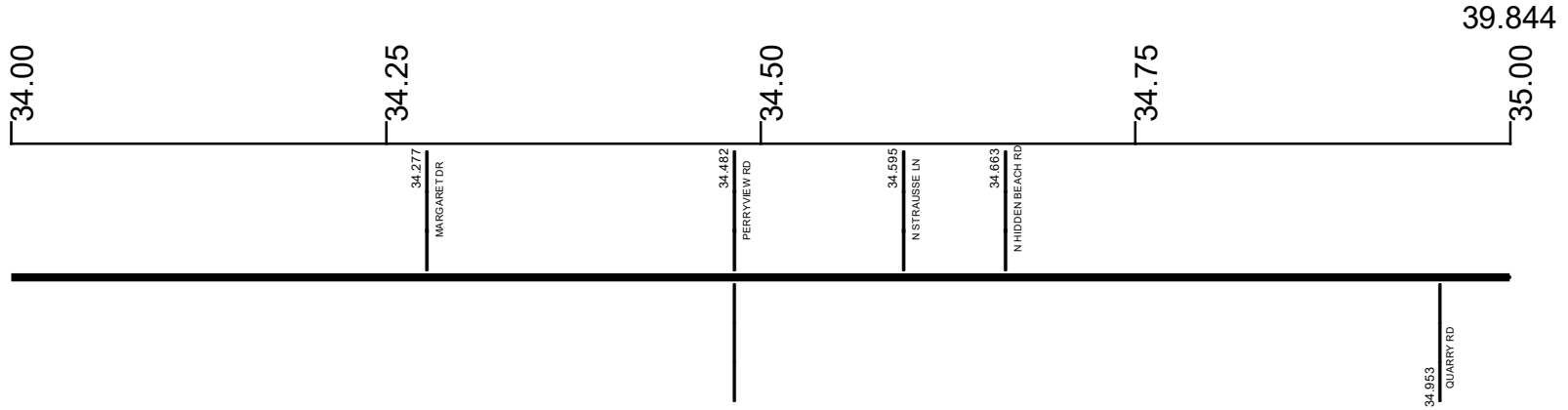
Created on: 7/3/2025

transportation.ohio.gov

Prepared by
The Ohio Department of Transportation
Office of Technical Services
Roadway Information

SOTTSR00163**C

State True Log
County True Log



Surface Type & Width (Left / Right)	
	33.952 - 41.436
Base Type (Left / Right)	K
	29.732 - 36.161
Shoulder Type & Width (Left / Right)	5 (0/3')
	33.952 - 36.161
Resurface Year	2024
	31.07 - 41.436
Through Lanes	2
	31.84 - 41.436
Street Name	E HARBOR RD
	27.024 - 36.129

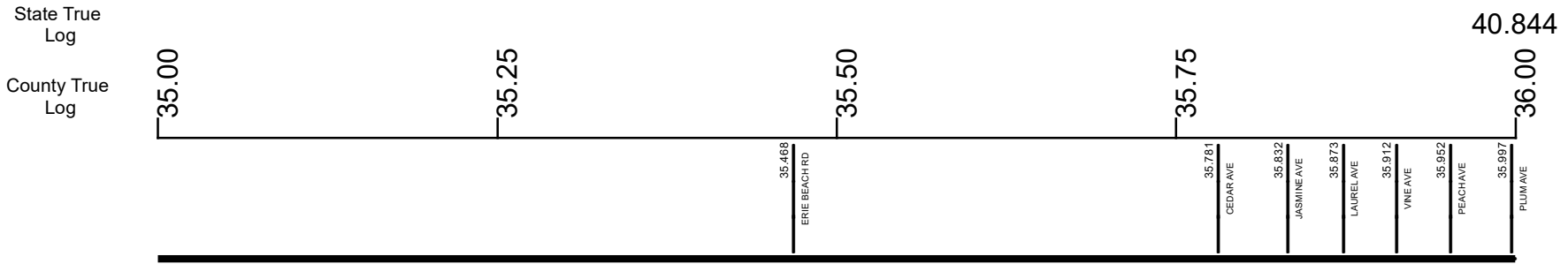
- | | | | |
|---------------------|-------------------|----------------------|--------------|
| Non-divided Highway | Bridge (on route) | Railroad (at grade) | Intersection |
| Divided Highway | Underpass | Railroad (underpass) | |
| Secondary Segment | Overpass | Railroad (overpass) | |
| Corporation | | | |

Created on: 7/3/2025

transportation.ohio.gov

Prepared by
The Ohio Department of Transportation
Office of Technical Services
Roadway Information

SOTTSR00163**C



Surface Type & Width (Left / Right)	
	33.952 - 41.436
Base Type (Left / Right)	
	K
	29.732 - 36.161
Shoulder Type & Width (Left / Right)	
	5 (0/3)
	33.952 - 36.161
Resurface Year	
	2024
	31.07 - 41.436
Through Lanes	
	2
	31.84 - 41.436
Street Name	
	E HARBOR RD
	27.024 - 36.129

Non-divided Highway	Bridge (on route)	Railroad (at grade)	Intersection
Divided Highway	Underpass	Railroad (underpass)	
Secondary Segment	Overpass	Railroad (overpass)	
Corporation			

Created on: 7/3/2025



transportation.ohio.gov

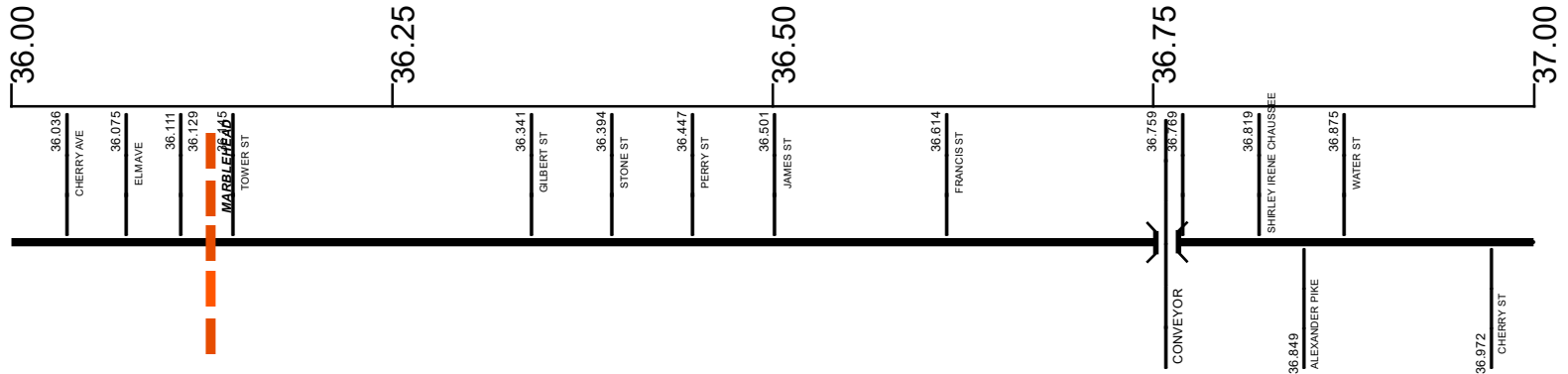
Prepared by
The Ohio Department of Transportation
Office of Technical Services
Roadway Information

SOTTSR00163**C

State True Log

41.844

County True Log



Surface Type & Width (Left / Right)

	33.952 - 41.436
--	-----------------

Base Type (Left / Right)

K	N
29.732 - 36.161	36.161 - 39.665

Shoulder Type & Width (Left / Right)

5 (0'3")	2 (0'6")
33.952 - 36.161	36.161 - 38.44

Resurface Year

2024	31.07 - 41.436
------	----------------

Through Lanes

2	31.84 - 41.436
---	----------------

Street Name

E HARBOR RD	W MAIN ST	E MAIN ST
27.024 - 36.129	36.129 - 36.849	36.849 - 38.273

- Non-divided Highway
- Divided Highway
- Secondary Segment
- Corporation
- Bridge (on route)
- Underpass
- Overpass
- Railroad (at grade)
- Railroad (underpass)
- Railroad (overpass)
- Intersection

Created on: 7/3/2025

transportation.ohio.gov

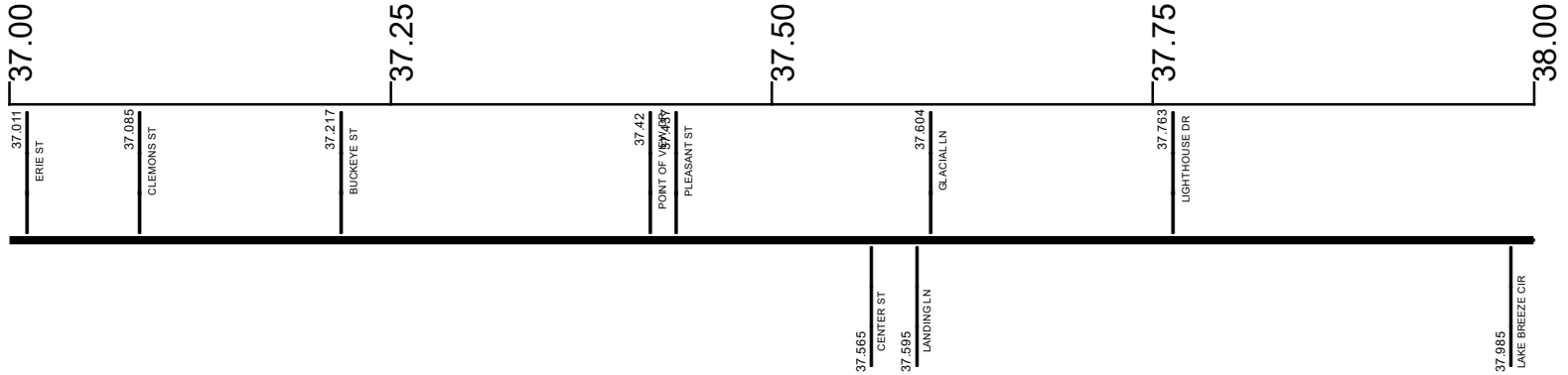
Prepared by
The Ohio Department of Transportation
Office of Technical Services
Roadway Information

SOTTSR00163**C

State True Log

42.844

County True Log



Surface Type & Width (Left / Right)	
	33.952 - 41.436
Base Type (Left / Right)	N
	36.161 - 39.665
Shoulder Type & Width (Left / Right)	2 (0/6')
	36.161 - 38.44
Resurface Year	2024
	31.07 - 41.436
Through Lanes	2
	31.84 - 41.436
Street Name	E MAIN ST
	36.849 - 38.273

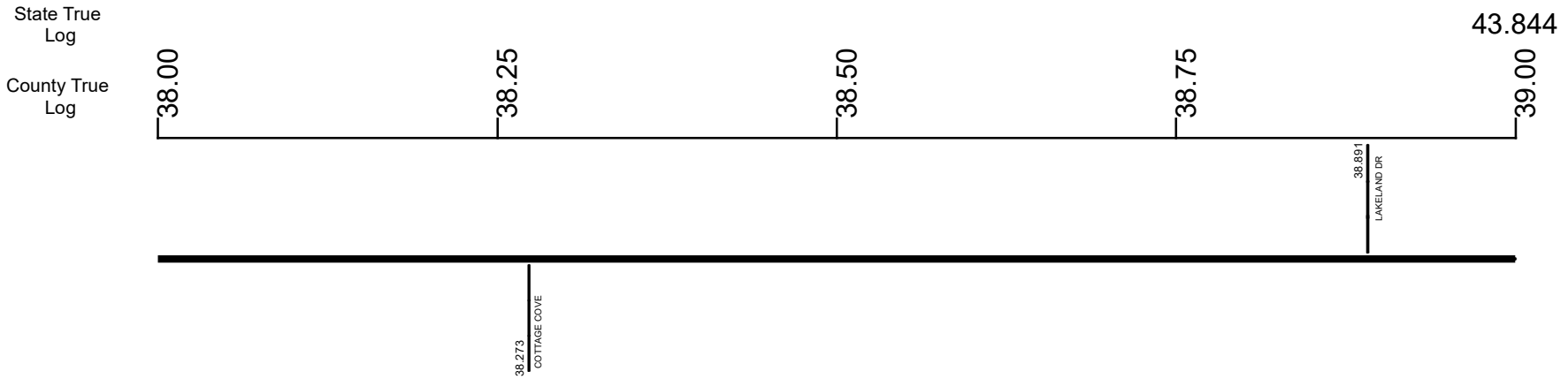
<ul style="list-style-type: none"> Non-divided Highway Divided Highway Secondary Segment Corporation 	<ul style="list-style-type: none"> Bridge (on route) Underpass Overpass 	<ul style="list-style-type: none"> Railroad (at grade) Railroad (underpass) Railroad (overpass) 	<ul style="list-style-type: none"> Intersection
--	---	---	---

Created on: 7/3/2025

transportation.ohio.gov

Prepared by
The Ohio Department of Transportation
Office of Technical Services
Roadway Information

SOTTSR00163**C



Surface Type & Width (Left / Right)	33.952 - 41.436
Base Type (Left / Right)	N
	36.161 - 39.665
Shoulder Type & Width (Left / Right)	
2 (0/6')	2 (0/4')
36.161 - 38.44	38.44 - 39.665
Resurface Year	2024
	31.07 - 41.436
Through Lanes	2
	31.84 - 41.436
Street Name	
E MAIN ST	BAY SHORE RD
36.849 - 38.273	38.273 - 41.436

<ul style="list-style-type: none"> Non-divided Highway Divided Highway Secondary Segment Corporation 	<ul style="list-style-type: none"> Bridge (on route) Underpass Overpass 	<ul style="list-style-type: none"> Railroad (at grade) Railroad (underpass) Railroad (overpass) 	<ul style="list-style-type: none"> Intersection
--	---	---	---

Created on: 7/3/2025

transportation.ohio.gov

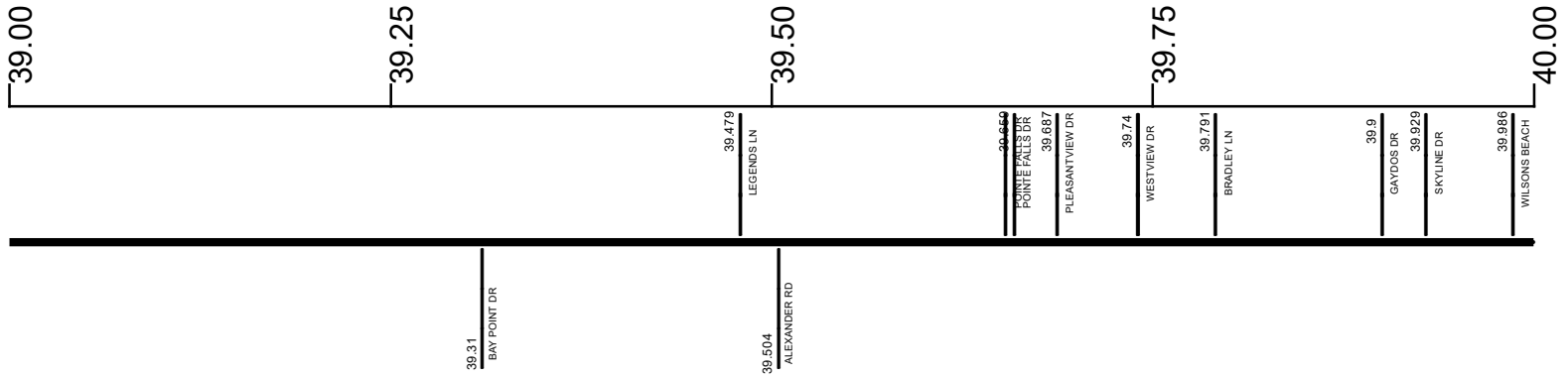
Prepared by
The Ohio Department of Transportation
Office of Technical Services
Roadway Information

SOTTSR00163**C

State True Log

44.844

County True Log



Surface Type & Width (Left / Right)		33.952 - 41.436	
Base Type (Left / Right)		N	L
		36.161 - 39.665	39.665 - 40.091
Shoulder Type & Width (Left / Right)		38.44 - 39.665	
		2 (0'/4')	6 (0'/0')
		38.44 - 39.665	39.665 - 40.091
Resurface Year		2024	
		31.07 - 41.436	
Through Lanes		2	
		31.84 - 41.436	
Street Name		BAY SHORE RD	
		38.273 - 41.436	

<ul style="list-style-type: none"> Non-divided Highway Divided Highway Secondary Segment Corporation 	<ul style="list-style-type: none"> Bridge (on route) Underpass Overpass 	<ul style="list-style-type: none"> Railroad (at grade) Railroad (underpass) Railroad (overpass) 	<ul style="list-style-type: none"> Intersection
--	---	---	---

Created on: 7/3/2025

transportation.ohio.gov

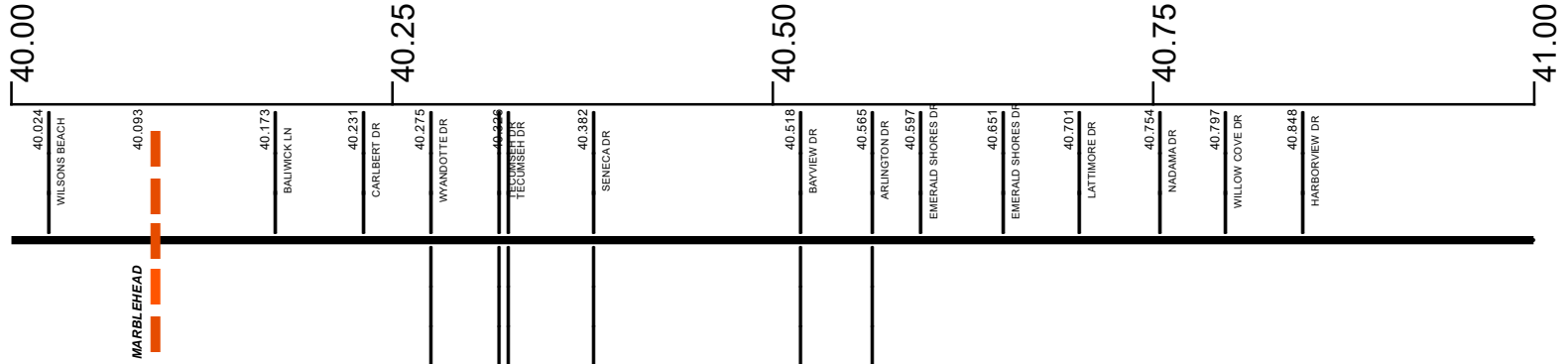
Prepared by
The Ohio Department of Transportation
Office of Technical Services
Roadway Information

SOTTSR00163**C

State True Log

45.844

County True Log



Surface Type & Width (Left / Right)

	33.952 - 41.436
--	-----------------

Base Type (Left / Right)

L	I
---	---

39.665 - 40.091

40.091 - 41.436

Shoulder Type & Width (Left / Right)

6 (0'0")	2 (0'4")
----------	----------

39.665 - 40.091

40.091 - 41.436

Resurface Year

2024	
------	--

31.07 - 41.436

Through Lanes

2	
---	--

31.84 - 41.436

Street Name

BAY SHORE RD	
--------------	--

38.273 - 41.436

- Non-divided Highway
- Divided Highway
- Secondary Segment
- Corporation
- Bridge (on route)
- Underpass
- Overpass
- Railroad (at grade)
- Railroad (underpass)
- Railroad (overpass)
- Intersection

Created on: 7/3/2025

transportation.ohio.gov

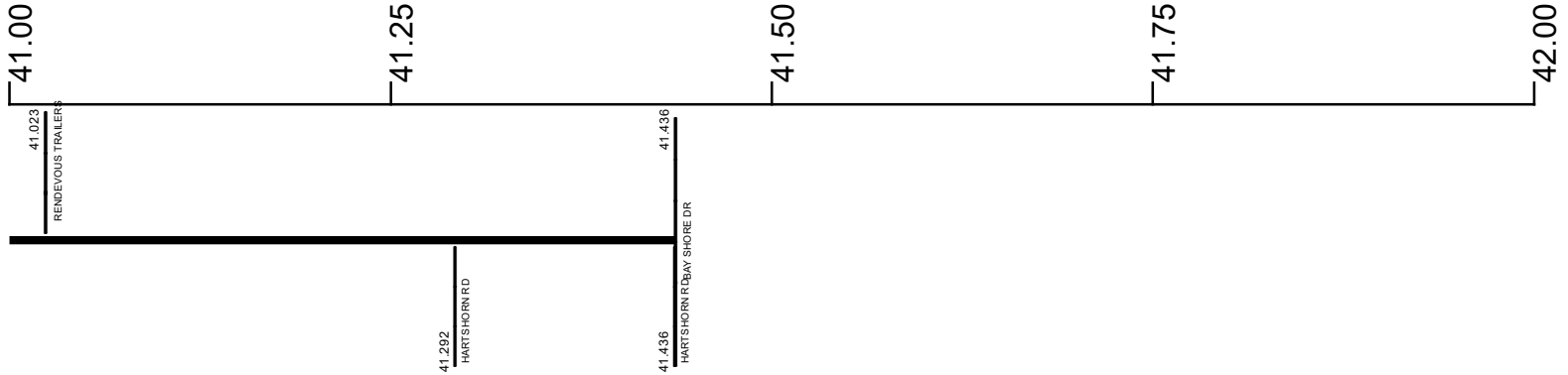
Prepared by
The Ohio Department of Transportation
Office of Technical Services
Roadway Information

SOTTSR00163**C

State True Log

46.28

County True Log



Surface Type & Width (Left / Right)	33.952 - 41.436
Base Type (Left / Right)	I
Shoulder Type & Width (Left / Right)	2 (0'/4')
Resurface Year	2024
Through Lanes	2
Street Name	BAY SHORE RD

<ul style="list-style-type: none"> Non-divided Highway Divided Highway Secondary Segment Corporation 	<ul style="list-style-type: none"> Bridge (on route) Underpass Overpass 	<ul style="list-style-type: none"> Railroad (at grade) Railroad (underpass) Railroad (overpass) 	<ul style="list-style-type: none"> Intersection
--	---	---	---

Created on: 7/3/2025

transportation.ohio.gov

Prepared by
The Ohio Department of Transportation
Office of Technical Services
Roadway Information

Historical Project List for SOTTSR00163**C

Begin Measure	End Measure	Project ID Number	Construction Completion Date	Treatment Category	Treatment Type
0.000	2.400	97013	8-2017	Minor Rehabilitation	38-Fine Poly AC Overlay
2.400	4.050	97013	8-2017	Minor Rehabilitation	60-AC Overlay w/Rpr
2.400	4.050	20630	7-2004	Minor Rehabilitation	60-AC Overlay w/Rpr
4.010	7.978	22753	10-2002	Preventive Maintenance	30-Microsurfacing
4.050	9.981	88498	9-2013	Minor Rehabilitation	60-AC Overlay w/Rpr
10.000	13.270	101239	11-2023	Minor Rehabilitation	60-AC Overlay w/Rpr
14.249	20.837	95757	5-2018	Minor Rehabilitation	38-Fine Poly AC Overlay
20.877	23.987	83269	8-2009	Minor Rehabilitation	60-AC Overlay w/Rpr
25.546	25.646	85256	5-2012	Minor Rehabilitation	60-AC Overlay w/Rpr
27.156	31.065	107919	12-2020	Minor Rehabilitation	50-AC Overlay w/o Rpr
31.135	36.128	85256	5-2012	Minor Rehabilitation	60-AC Overlay w/Rpr
33.849	33.918	109637	6-2023	Major Rehabilitation	100-New Flexible Pvmt
36.128	39.497	87889	11-2012	Minor Rehabilitation	60-AC Overlay w/Rpr

Roadway Codes

Access Control Journalized

- F - Full Access Control
- L - Limited Access Control
- N - No Access Control

Access Control Operational

- 1 - Full Access Control
- 2 - Partial Access Control
- 3 - No Access Control

Base Type

- F - Crack and Seat
- H - Rubblize and Roll
- I - Aggregate Base 304 or Traffic Compacted
- K - Water Bound Macadam
- L - Bituminous Concrete Mix or Penetration Macadam
- N - Plain Concrete
- P - Reinforced Concrete
- R - Brick (Flexible)
- T - Brick (Rigid)

Direction of Travel

- B - Both (Two-way)
- F - One-way Cardinal
- T - One-way Non-cardinal

Facility Type

- 1 - One-way Roadway
- 2 - Two-way Roadway
- 4 - Ramp
- 5 - Non-mainline
- 6 - Non-inventory Direction
- 7 - Planned / Unbuilt

Historical Federal Aid Indicator

- N - Not a FAP Route
- Y - FAP Route

Functional Classification

- 01 - Interstate
- 02 - Principal Arterial (Freeways)
- 03 - Principal Arterial (Other)
- 04 - Minor Arterial
- 05 - Major Collector
- 06 - Minor Collector
- 07 - Local

Leave / Reenter Indicator

- Y - Route leaves/reenters at this point
- N - Route does not leave/reenter at this point

Median Type

- 1 - None
- 2 - Unprotected
- 3 - Curbed
- 4 - Positive Barrier (Unspecified)
- 5 - Positive Barrier (Flexible)
- 6 - Positive Barrier (Semi-rigid)
- 7 - Positive Barrier (Rigid)

NHS

- N - National Highway System
- H - Congressional Corridor
- 2 - Major Airport
- 3 - Major Port Facility
- 4 - Major Amtrak Station
- 5 - Major Rail / Truck Terminal
- 6 - Major Intercity Bus Terminal
- 7 - Major Public Transit / Multi-modal Passenger Terminal
- 8 - Major Pipeline Terminal
- 9 - Major Ferry Terminal

Priority System

- G - General
- P - Priority System
- U - Urban

Scenic Byway Code

- A - All American Road
- N - National Scenic Byway
- S - State Scenic Byway

Shoulder Type

- 1 - None
- 2 - Surfaced shoulder exists (bituminous concrete {AC})
- 3 - Surfaced shoulder exists (Portland Cement Concrete {PCC})
- 4 - Stabilized shoulder exists (gravel or other granular material)
- 5 - Combination shoulder exists (two or more surface types)
- 6 - Earth shoulder exists
- 7 - Barrier curb exists; no shoulder in front of curb

Surface Type

- A - Combination
- B - Brick
- C - Continuous Reinforced Concrete
- D - Reinforced Concrete
- E - Plain Concrete
- G - Bituminous Concrete
- I - Chipseal on Granular
- K - Open Graded Bituminous
- L - Chipseal or Micro
- M - Gravel
- U - Unimproved
- X - Right of Way Only