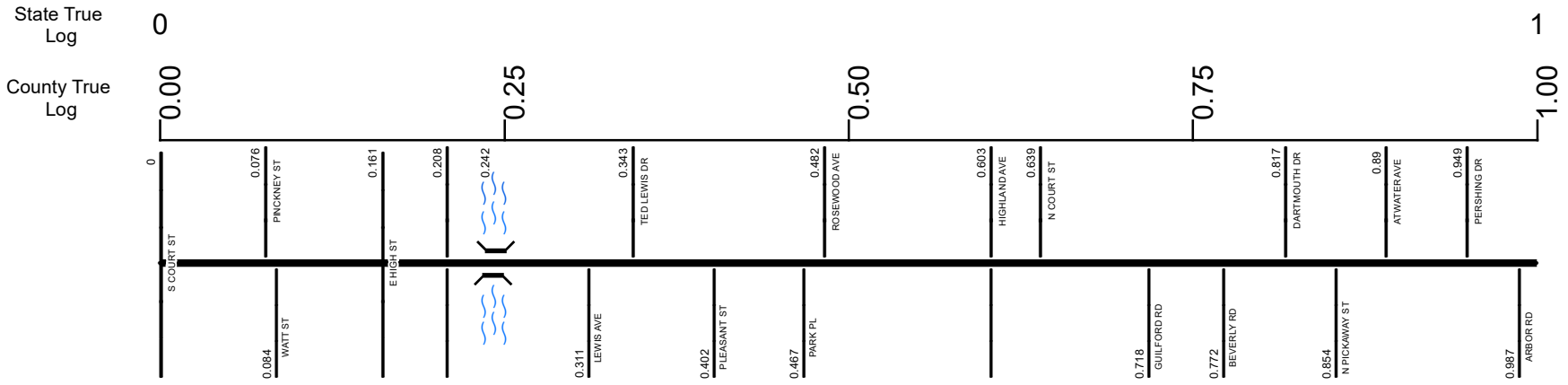


# SPICSR00188\*\*C



Surface Type & Width (Left / Right)	
G 56'	G 36'
0 - 0.405	0.405 - 0.639
G (27'3')	
0.639 - 0.914	
G (16'8')	
0.914 - 1.417	
Base Type (Left / Right)	
T	
0 - 0.639	
T / N	
0.639 - 0.914	
K / I	
0.914 - 6.458	
Shoulder Type & Width (Left / Right)	
1 (0'0')	
0 - 0.914	
5 (2'2')	
0.914 - 1.417	
Resurface Year	Resurface Year
2021	2022
0 - 0.212	0.22 - 0.36
Through Lanes	
4	
0 - 0.405	
2	
0.405 - 8.002	
Street Name	
N COURT ST	
0 - 0.639	
NORTHRIDGE RD	
0.639 - 3.807	

Non-divided Highway	Bridge (on route)	Railroad (at grade)	Intersection
Divided Highway	Underpass	Railroad (underpass)	
Secondary Segment	Overpass	Railroad (overpass)	
Corporation			

Created on: 7/3/2025

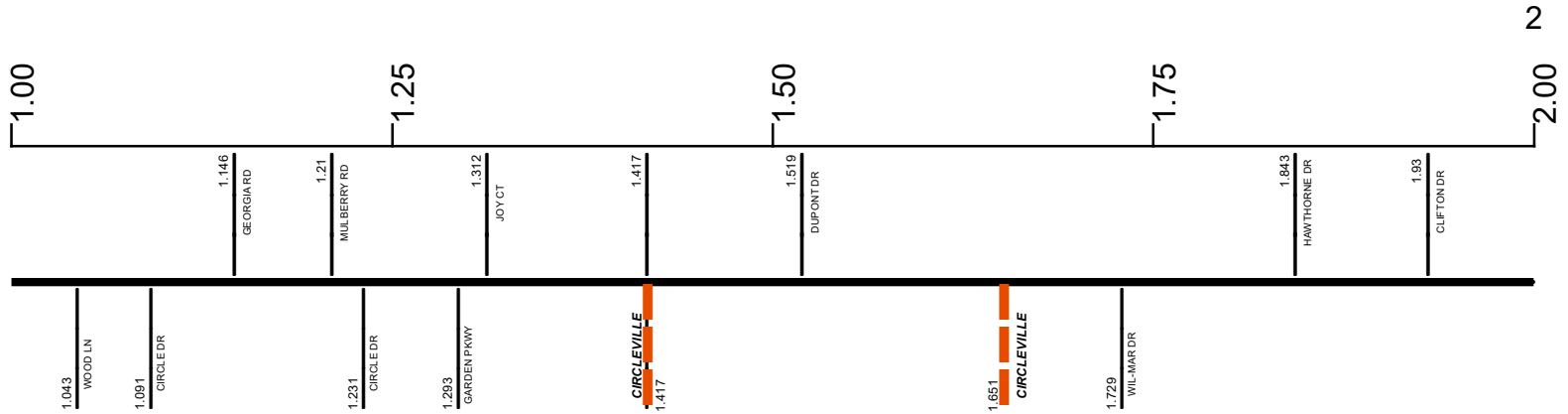
transportation.ohio.gov

Prepared by  
The Ohio Department of Transportation  
Office of Technical Services  
Roadway Information

# SPICSR00188\*\*C

State True Log

County True Log



**Surface Type & Width (Left / Right)**

G (16'8") 0.914 - 1.417	G (16'4") 1.417 - 6.458
----------------------------	----------------------------

**Base Type (Left / Right)**

	K / I 0.914 - 6.458
--	------------------------

**Shoulder Type & Width (Left / Right)**

5 (2'2") 0.914 - 1.417	2 (2'2") 1.417 - 8.002
---------------------------	---------------------------

**Through Lanes**

	2 0.405 - 8.002
--	--------------------

**Street Name**

	NORTHRIDGE RD 0.639 - 3.807
--	--------------------------------

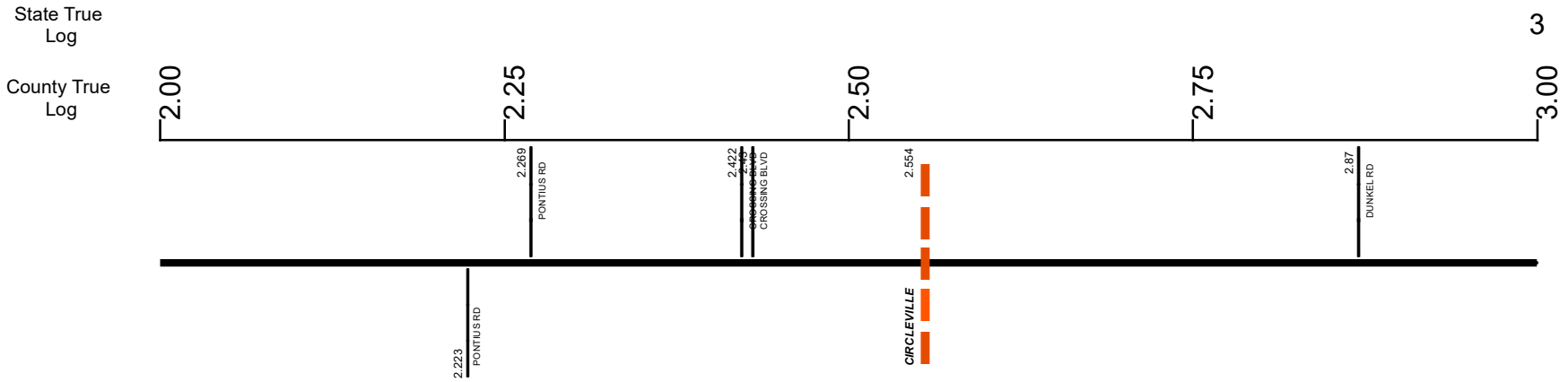
- Non-divided Highway
- Divided Highway
- Secondary Segment
- Corporation
- Bridge (on route)
- Underpass
- Overpass
- Railroad (at grade)
- Railroad (underpass)
- Railroad (overpass)
- Intersection

Created on: 7/3/2025

transportation.ohio.gov

Prepared by  
The Ohio Department of Transportation  
Office of Technical Services  
Roadway Information

# SPICSR00188\*\*C



Surface Type & Width (Left / Right)	G (16'4') 1.417 - 6.458
Base Type (Left / Right)	K / I 0.914 - 6.458
Shoulder Type & Width (Left / Right)	2 (2'2') 1.417 - 8.002
Through Lanes	2 0.405 - 8.002
Street Name	NORTHRIDGE RD 0.639 - 3.807

Non-divided Highway	Bridge (on route)	Railroad (at grade)	Intersection
Divided Highway	Underpass	Railroad (underpass)	
Secondary Segment	Overpass	Railroad (overpass)	
Corporation			

Created on: 7/3/2025



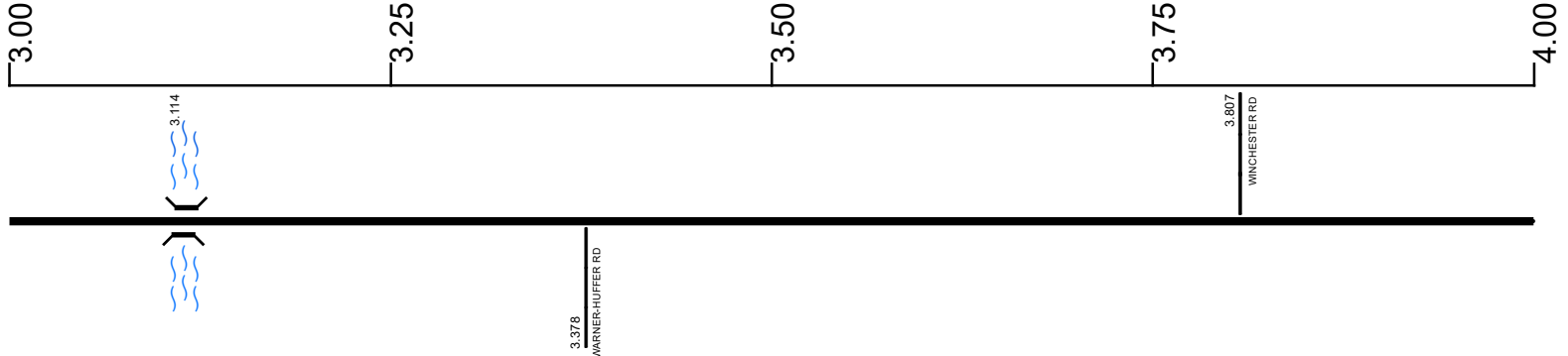
transportation.ohio.gov  
Prepared by  
The Ohio Department of Transportation  
Office of Technical Services  
Roadway Information

# SPICSR00188\*\*C

State True Log

4

County True Log



Surface Type & Width (Left / Right)

	G (16'4')
	1.417 - 6.458

Base Type (Left / Right)

	K / I
	0.914 - 6.458

Shoulder Type & Width (Left / Right)

	2 (2'2')
	1.417 - 8.002

Through Lanes

	2
	0.405 - 8.002

Street Name

NORTHRIDGE RD	SR 188
0.639 - 3.807	3.807 - 8.002

- |                     |                   |                      |              |
|---------------------|-------------------|----------------------|--------------|
| Non-divided Highway | Bridge (on route) | Railroad (at grade)  | Intersection |
| Divided Highway     | Underpass         | Railroad (underpass) |              |
| Secondary Segment   | Overpass          | Railroad (overpass)  |              |
| Corporation         |                   |                      |              |

Created on: 7/3/2025

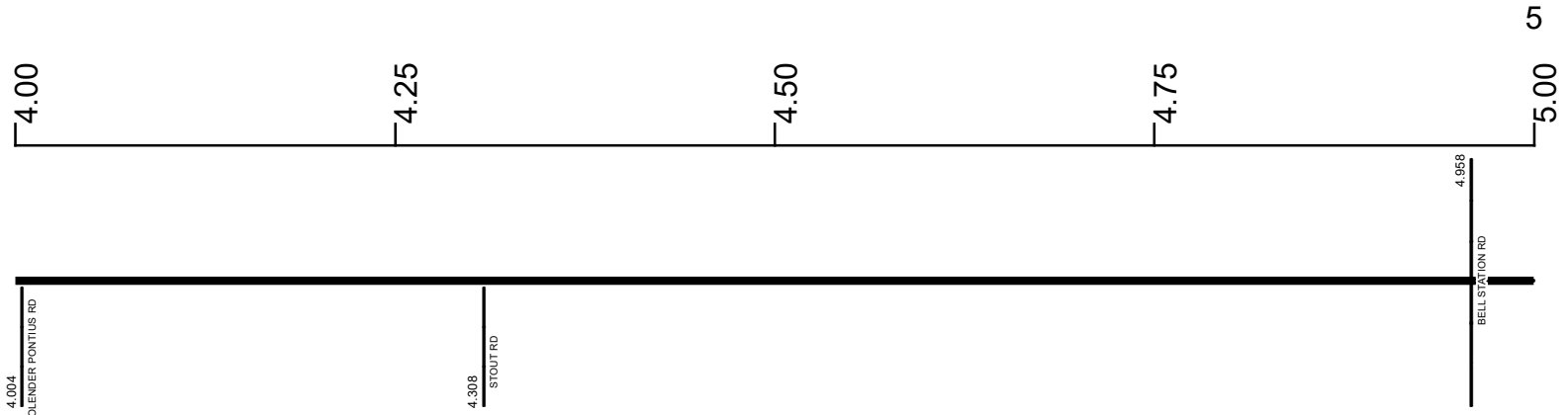
transportation.ohio.gov

Prepared by  
The Ohio Department of Transportation  
Office of Technical Services  
Roadway Information

# SPICSR00188\*\*C

State True Log

County True Log



Surface Type & Width (Left / Right)

G (16'4')  
1.417 - 6.458

Base Type (Left / Right)

K / I  
0.914 - 6.458

Shoulder Type & Width (Left / Right)

2 (2'2')  
1.417 - 8.002

Through Lanes

2  
0.405 - 8.002

Street Name

SR 188  
3.807 - 8.002

- |                     |                   |                      |              |
|---------------------|-------------------|----------------------|--------------|
| Non-divided Highway | Bridge (on route) | Railroad (at grade)  | Intersection |
| Divided Highway     | Underpass         | Railroad (underpass) |              |
| Secondary Segment   | Overpass          | Railroad (overpass)  |              |
| Corporation         |                   |                      |              |

Created on: 7/3/2025



transportation.ohio.gov  
 Prepared by  
 The Ohio Department of Transportation  
 Office of Technical Services  
 Roadway Information

# SPICSR00188\*\*C

State True Log

6

County True Log



Surface Type & Width (Left / Right)

G (16'4')  
1.417 - 6.458

Base Type (Left / Right)

K / I  
0.914 - 6.458

Shoulder Type & Width (Left / Right)

2 (2'2')  
1.417 - 8.002

Through Lanes

2  
0.405 - 8.002

Street Name

SR 188  
3.807 - 8.002

- Non-divided Highway
  Bridge (on route)
  Railroad (at grade)
  Intersection
- Divided Highway
  Underpass
  Railroad (underpass)
- Secondary Segment
  Overpass
  Railroad (overpass)
- Corporation**

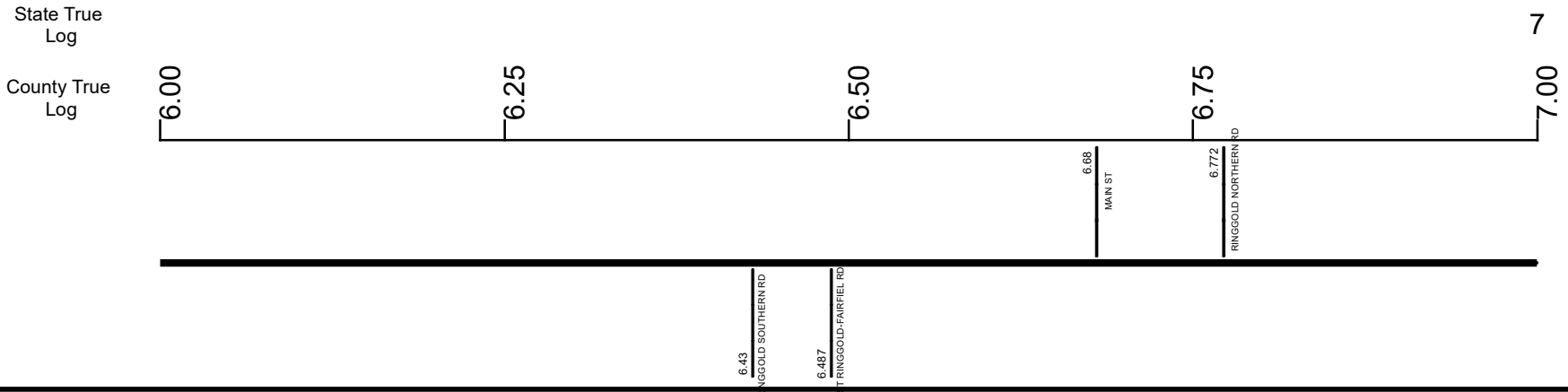
Created on: 7/3/2025



transportation.ohio.gov

Prepared by  
The Ohio Department of Transportation  
Office of Technical Services  
Roadway Information

# SPICSR00188\*\*C



Surface Type & Width (Left / Right)	
G (16'4") 1.417 - 6.458	G 20' 6.458 - 8.002
Base Type (Left / Right)	
K / I 0.914 - 6.458	I 6.458 - 8.002
Shoulder Type & Width (Left / Right)	
2 (2'2") 1.417 - 8.002	
Through Lanes	
2 0.405 - 8.002	
Street Name	
SR 188 3.807 - 8.002	

<ul style="list-style-type: none"> <li> Non-divided Highway</li> <li> Divided Highway</li> <li> Secondary Segment</li> <li> Corporation</li> </ul>	<ul style="list-style-type: none"> <li> Bridge (on route)</li> <li> Underpass</li> <li> Overpass</li> </ul>	<ul style="list-style-type: none"> <li> Railroad (at grade)</li> <li> Railroad (underpass)</li> <li> Railroad (overpass)</li> </ul>	<ul style="list-style-type: none"> <li> Intersection</li> </ul>
--	---	---	---

Created on: 7/3/2025

transportation.ohio.gov

Prepared by  
The Ohio Department of Transportation  
Office of Technical Services  
Roadway Information

# SPICSR00188\*\*C

State True Log

8

County True Log



Surface Type & Width (Left / Right)

G 20'  
6.458 - 8.002

Base Type (Left / Right)

I  
6.458 - 8.002

Shoulder Type & Width (Left / Right)

2 (2'/2')  
1.417 - 8.002

Through Lanes

2  
0.405 - 8.002

Street Name

SR 188  
3.807 - 8.002

- |                     |                   |                      |              |
|---------------------|-------------------|----------------------|--------------|
| Non-divided Highway | Bridge (on route) | Railroad (at grade)  | Intersection |
| Divided Highway     | Underpass         | Railroad (underpass) |              |
| Secondary Segment   | Overpass          | Railroad (overpass)  |              |
| Corporation         |                   |                      |              |

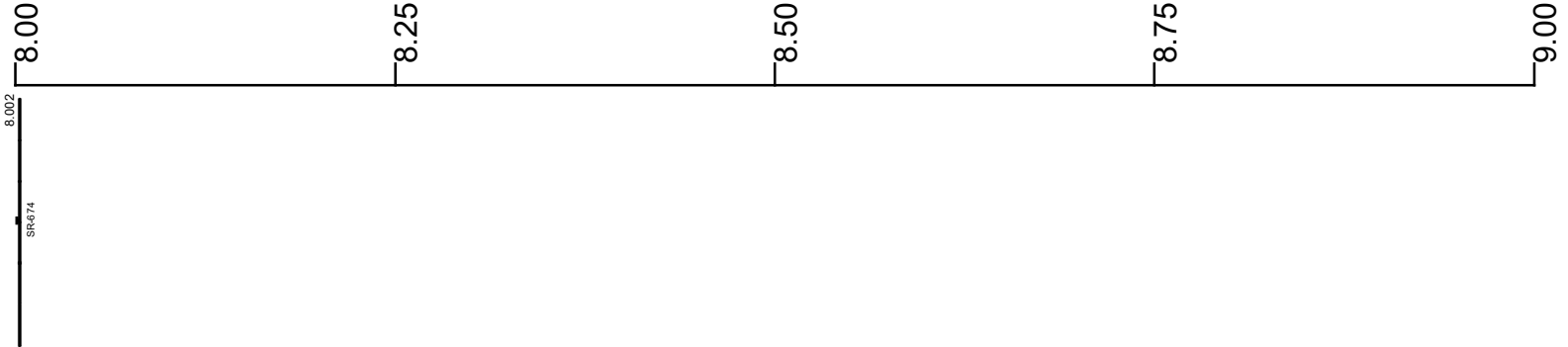
Created on: 7/3/2025

Prepared by  
The Ohio Department of Transportation  
Office of Technical Services  
Roadway Information

# SPICSR00188\*\*C

State True Log 8.002

County True Log



Surface Type & Width (Left / Right)

G 20'

Base Type (Left / Right)

6.458 - 8.002

Shoulder Type & Width (Left / Right)

2 (2/2')

1.417 - 8.002

Through Lanes

0.405 - 8.002

Street Name

SR 188

3.807 - 8.002

- |                     |                   |                      |              |
|---------------------|-------------------|----------------------|--------------|
| Non-divided Highway | Bridge (on route) | Railroad (at grade)  | Intersection |
| Divided Highway     | Underpass         | Railroad (underpass) |              |
| Secondary Segment   | Overpass          | Railroad (overpass)  |              |
| Corporation         |                   |                      |              |

Created on: 7/3/2025



transportation.ohio.gov  
 Prepared by  
 The Ohio Department of Transportation  
 Office of Technical Services  
 Roadway Information

## Historical Project List for SPICSR00188\*\*C

Begin Measure	End Measure	Project ID Number	Construction Completion Date	Treatment Category	Treatment Type
0.000	0.211	106267	11-2021	Minor Rehabilitation	50-AC Overlay w/o Rpr
0.211	0.352	96270	11-2022	Minor Rehabilitation	50-AC Overlay w/o Rpr
0.302	2.561	91342	9-2017	Minor Rehabilitation	50-AC Overlay w/o Rpr
1.427	2.561	24654	5-2004	Minor Rehabilitation	50-AC Overlay w/o Rpr
2.561	8.002	101317	8-2017	Preventive Maintenance	25-Chip Seal
2.561	8.002	25817	11-2006	Minor Rehabilitation	60-AC Overlay w/Rpr

# Roadway Codes

## Access Control Journalized

- F - Full Access Control
- L - Limited Access Control
- N - No Access Control

## Access Control Operational

- 1 - Full Access Control
- 2 - Partial Access Control
- 3 - No Access Control

## Base Type

- F - Crack and Seat
- H - Rubblize and Roll
- I - Aggregate Base 304 or Traffic Compacted
- K - Water Bound Macadam
- L - Bituminous Concrete Mix or Penetration Macadam
- N - Plain Concrete
- P - Reinforced Concrete
- R - Brick (Flexible)
- T - Brick (Rigid)

## Direction of Travel

- B - Both (Two-way)
- F - One-way Cardinal
- T - One-way Non-cardinal

## Facility Type

- 1 - One-way Roadway
- 2 - Two-way Roadway
- 4 - Ramp
- 5 - Non-mainline
- 6 - Non-inventory Direction
- 7 - Planned / Unbuilt

## Historical Federal Aid Indicator

- N - Not a FAP Route
- Y - FAP Route

## Functional Classification

- 01 - Interstate
- 02 - Principal Arterial (Freeways)
- 03 - Principal Arterial (Other)
- 04 - Minor Arterial
- 05 - Major Collector
- 06 - Minor Collector
- 07 - Local

## Leave / Reenter Indicator

- Y - Route leaves/reenters at this point
- N - Route does not leave/reenter at this point

## Median Type

- 1 - None
- 2 - Unprotected
- 3 - Curbed
- 4 - Positive Barrier (Unspecified)
- 5 - Positive Barrier (Flexible)
- 6 - Positive Barrier (Semi-rigid)
- 7 - Positive Barrier (Rigid)

## NHS

- N - National Highway System
- H - Congressional Corridor
- 2 - Major Airport
- 3 - Major Port Facility
- 4 - Major Amtrak Station
- 5 - Major Rail / Truck Terminal
- 6 - Major Intercity Bus Terminal
- 7 - Major Public Transit / Multi-modal Passenger Terminal
- 8 - Major Pipeline Terminal
- 9 - Major Ferry Terminal

## Priority System

- G - General
- P - Priority System
- U - Urban

## Scenic Byway Code

- A - All American Road
- N - National Scenic Byway
- S - State Scenic Byway

## Shoulder Type

- 1 - None
- 2 - Surfaced shoulder exists (bituminous concrete {AC})
- 3 - Surfaced shoulder exists (Portland Cement Concrete {PCC})
- 4 - Stabilized shoulder exists (gravel or other granular material)
- 5 - Combination shoulder exists (two or more surface types)
- 6 - Earth shoulder exists
- 7 - Barrier curb exists; no shoulder in front of curb

## Surface Type

- A - Combination
- B - Brick
- C - Continuous Reinforced Concrete
- D - Reinforced Concrete
- E - Plain Concrete
- G - Bituminous Concrete
- I - Chipseal on Granular
- K - Open Graded Bituminous
- L - Chipseal or Micro
- M - Gravel
- U - Unimproved
- X - Right of Way Only