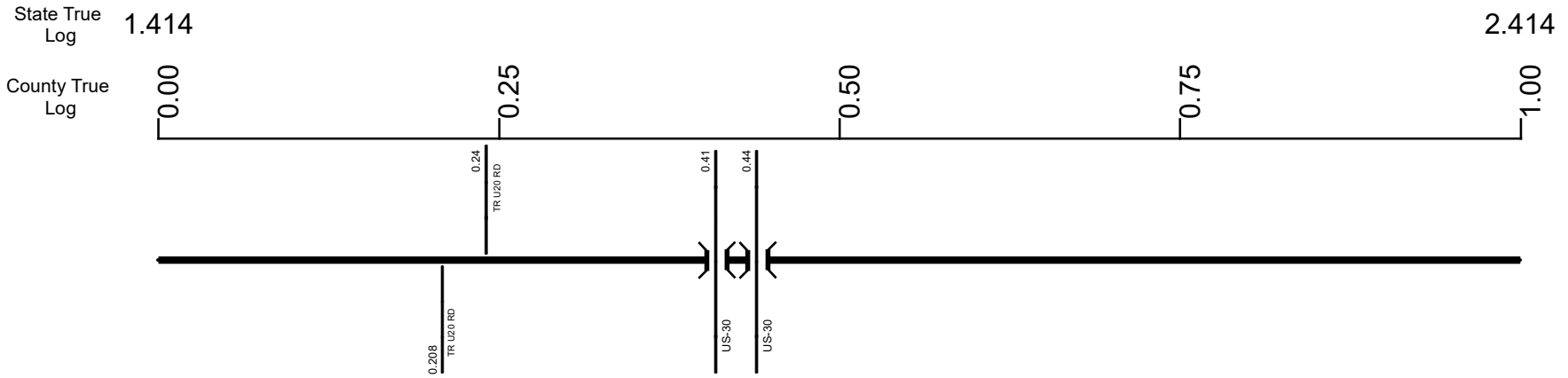


# SPUTSR00190\*\*C



Surface Type & Width (Left / Right)	G 20' 0 - 3.82
Base Type (Left / Right)	K 0 - 3.82
Shoulder Type & Width (Left / Right)	2 (2/2) 0 - 1.41
Through Lanes	2 0 - 3.82
Street Name	SR 190 0 - 3.43

Non-divided Highway	Bridge (on route)	Railroad (at grade)	Intersection
Divided Highway	Underpass	Railroad (underpass)	
Secondary Segment	Overpass	Railroad (overpass)	
Corporation			

Created on: 7/8/2025



transportation.ohio.gov

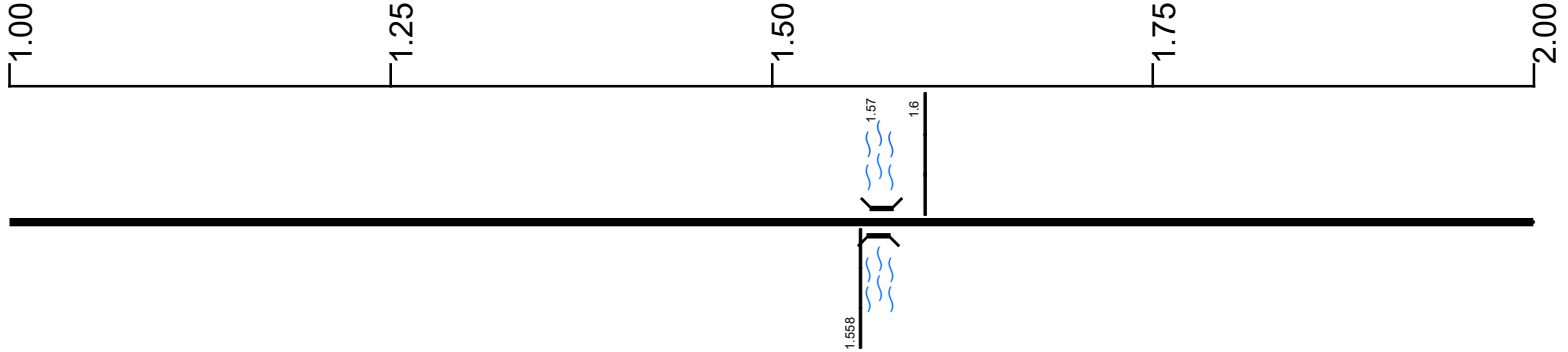
Prepared by  
The Ohio Department of Transportation  
Office of Technical Services  
Roadway Information

# SPUTSR00190\*\*C

State True Log

3.414

County True Log



Surface Type & Width (Left / Right)

	G 20'
	0 - 3.82

Base Type (Left / Right)

	K
	0 - 3.82

Shoulder Type & Width (Left / Right)

2 (2'1/2')	2 (3'3')	2 (2'1/2')
0 - 1.41	1.41 - 1.76	1.76 - 3.82

Through Lanes

	2
	0 - 3.82

Street Name

	SR 190
	0 - 3.43

- |                     |                   |                      |              |
|---------------------|-------------------|----------------------|--------------|
| Non-divided Highway | Bridge (on route) | Railroad (at grade)  | Intersection |
| Divided Highway     | Underpass         | Railroad (underpass) |              |
| Secondary Segment   | Overpass          | Railroad (overpass)  |              |
| Corporation         |                   |                      |              |

Created on: 7/8/2025

transportation.ohio.gov

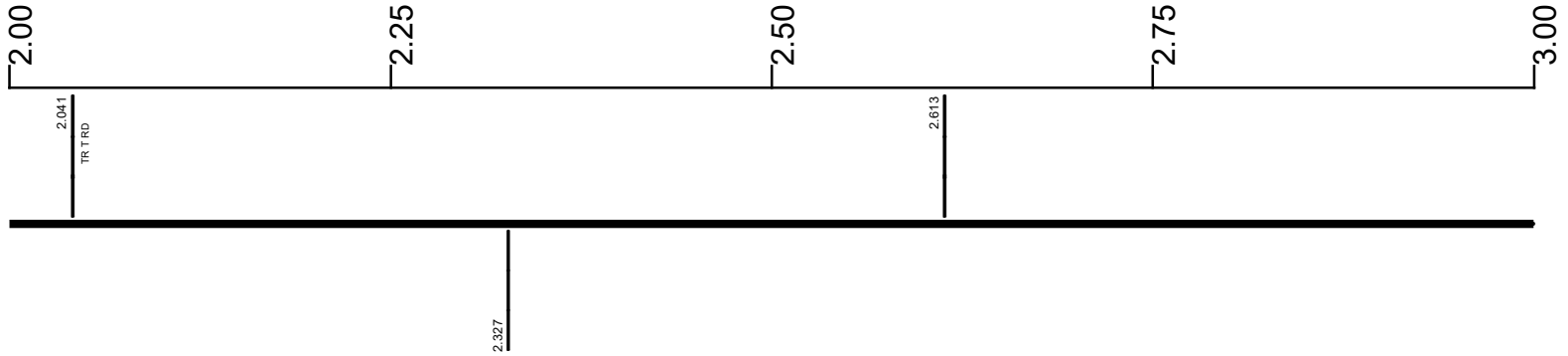
Prepared by  
The Ohio Department of Transportation  
Office of Technical Services  
Roadway Information

# SPUTSR00190\*\*C

State True Log

4.414

County True Log



Surface Type & Width (Left / Right)

G 20'  
0 - 3.82

Base Type (Left / Right)

K  
0 - 3.82

Shoulder Type & Width (Left / Right)

2 (2/2)  
1.76 - 3.82

Through Lanes

2  
0 - 3.82

Street Name

SR 190  
0 - 3.43

- Non-divided Highway
  Bridge (on route)
  Railroad (at grade)
  Intersection
- Divided Highway
  Underpass
  Railroad (underpass)
- Secondary Segment
  Overpass
  Railroad (overpass)
- Corporation**

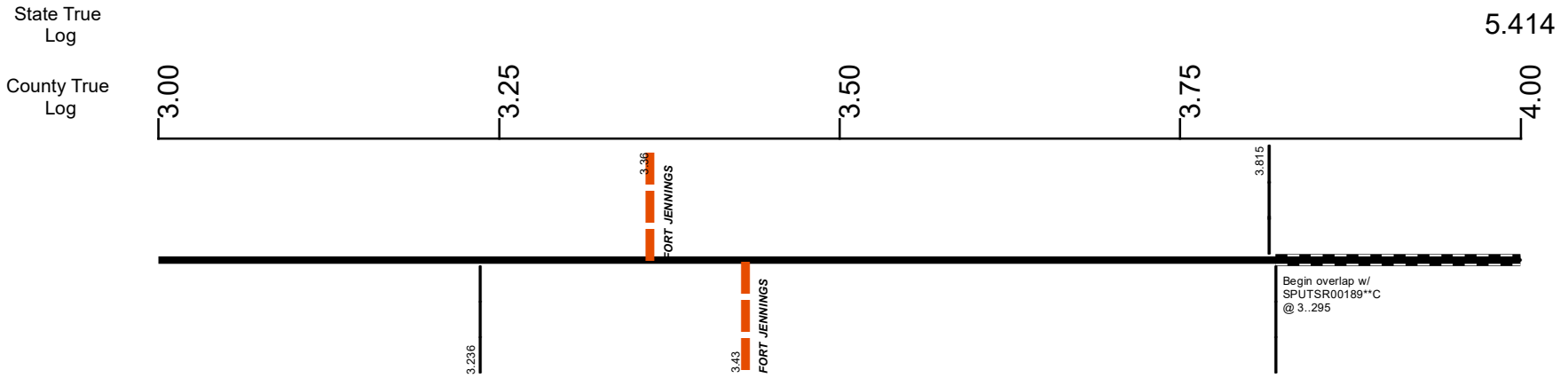
Created on: 7/8/2025



transportation.ohio.gov

Prepared by  
The Ohio Department of Transportation  
Office of Technical Services  
Roadway Information

# SPUTSR00190\*\*C



**Surface Type & Width (Left / Right)**

	G 20'
	0 - 3.82

**Base Type (Left / Right)**

	K
	0 - 3.82

**Shoulder Type & Width (Left / Right)**

	2 (2'/2')
	1.76 - 3.82

**Through Lanes**

	2
	0 - 3.82

**Street Name**

SR 190	WATER ST
0 - 3.43	3.43 - 3.82

- |  |   |   |   |
|--|---|---|---|
| <ul style="list-style-type: none"> <li> Non-divided Highway</li> <li> Divided Highway</li> <li> Secondary Segment</li> <li> Corporation</li> </ul> | <ul style="list-style-type: none"> <li> Bridge (on route)</li> <li> Underpass</li> <li> Overpass</li> </ul> | <ul style="list-style-type: none"> <li> Railroad (at grade)</li> <li> Railroad (underpass)</li> <li> Railroad (overpass)</li> </ul> | <ul style="list-style-type: none"> <li> Intersection</li> </ul> |
|--|---|---|---|

Created on: 7/8/2025

transportation.ohio.gov

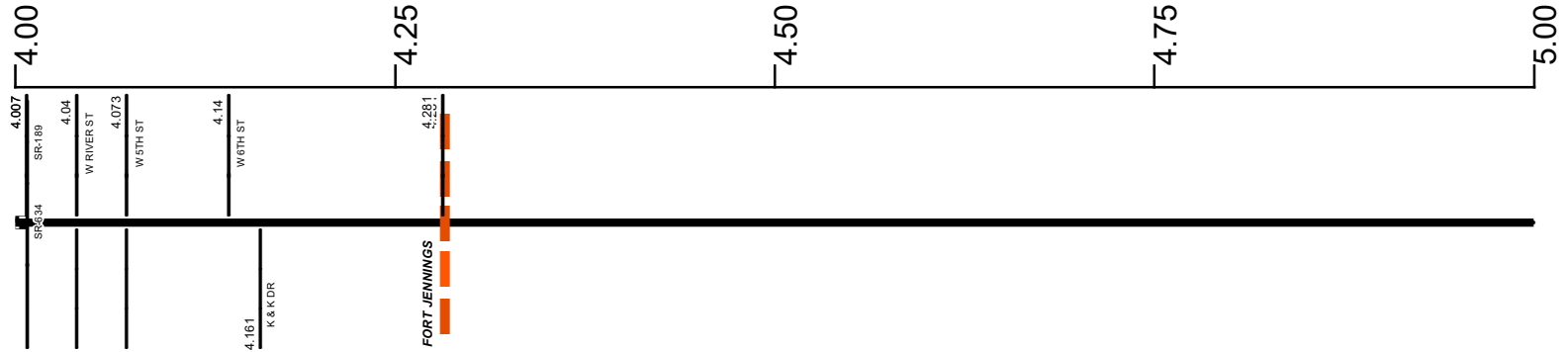
Prepared by  
The Ohio Department of Transportation  
Office of Technical Services  
Roadway Information

# SPUTSR00190\*\*C

State True  
Log

6.414

County True  
Log



**Surface Type & Width (Left / Right)**

G 30'	G (18'1/2')	G 20'
4.007 - 4.14	4.14 - 4.281	4.281 - 7.517

**Base Type (Left / Right)**

N	N / I	I
4.007 - 4.14	4.14 - 4.281	4.281 - 7.517

**Shoulder Type & Width (Left / Right)**

1 (0'0")	2 (2'1/2')	
4.007 - 4.14	4.14 - 7.517	

**Through Lanes**

	2	
	4.007 - 7.517	

**Street Name**

WATER ST		SR 190
4.007 - 4.281		4.281 - 7.517

- |                     |                   |                      |              |
|---------------------|-------------------|----------------------|--------------|
| Non-divided Highway | Bridge (on route) | Railroad (at grade)  | Intersection |
| Divided Highway     | Underpass         | Railroad (underpass) |              |
| Secondary Segment   | Overpass          | Railroad (overpass)  |              |
| Corporation         |                   |                      |              |

Created on: 7/8/2025

transportation.ohio.gov

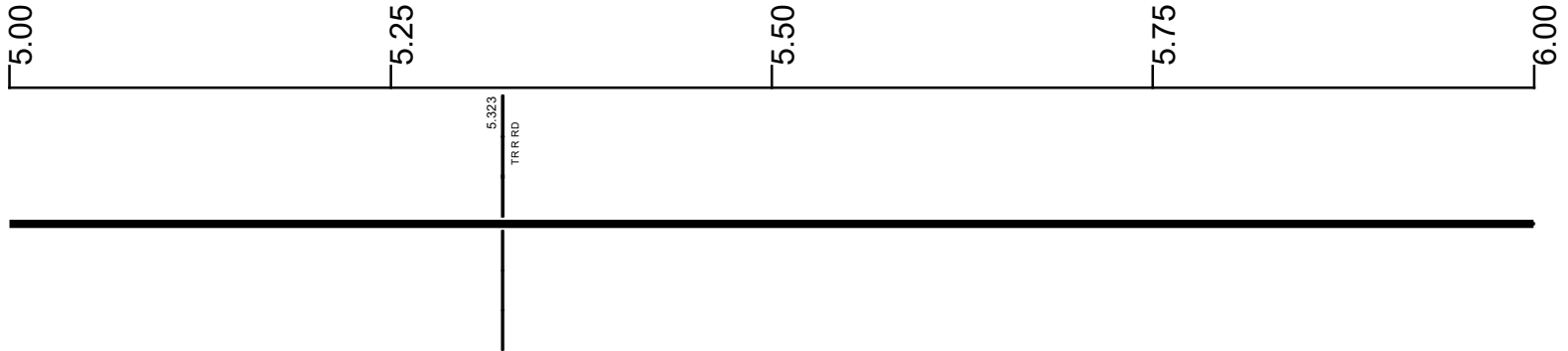
Prepared by  
The Ohio Department of Transportation  
Office of Technical Services  
Roadway Information

# SPUTSR00190\*\*C

State True Log

7.414

County True Log



Surface Type & Width (Left / Right)

G 20'  
4.281 - 7.517

Base Type (Left / Right)

I  
4.281 - 7.517

Shoulder Type & Width (Left / Right)

2 (2/2)  
4.14 - 7.517

Through Lanes

2  
4.007 - 7.517

Street Name

SR 190  
4.281 - 7.517

- |                     |                   |                      |              |
|---------------------|-------------------|----------------------|--------------|
| Non-divided Highway | Bridge (on route) | Railroad (at grade)  | Intersection |
| Divided Highway     | Underpass         | Railroad (underpass) |              |
| Secondary Segment   | Overpass          | Railroad (overpass)  |              |
| Corporation         |                   |                      |              |

Created on: 7/8/2025

transportation.ohio.gov

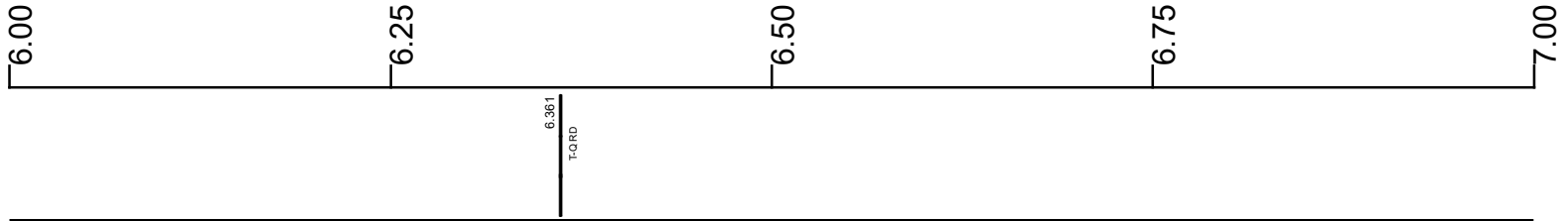
Prepared by  
The Ohio Department of Transportation  
Office of Technical Services  
Roadway Information

# SPUTSR00190\*\*C

State True Log

8.414

County True Log



Surface Type & Width (Left / Right)

G 20'  
4.281 - 7.517

Base Type (Left / Right)

I  
4.281 - 7.517

Shoulder Type & Width (Left / Right)

2 (2'/2)  
4.14 - 7.517

Through Lanes

2  
4.007 - 7.517

Street Name

SR 190  
4.281 - 7.517

- Non-divided Highway
  Bridge (on route)
  Railroad (at grade)
  Intersection
- Divided Highway
  Underpass
  Railroad (underpass)
- Secondary Segment
  Overpass
  Railroad (overpass)
- Corporation**

Created on: 7/8/2025

transportation.ohio.gov

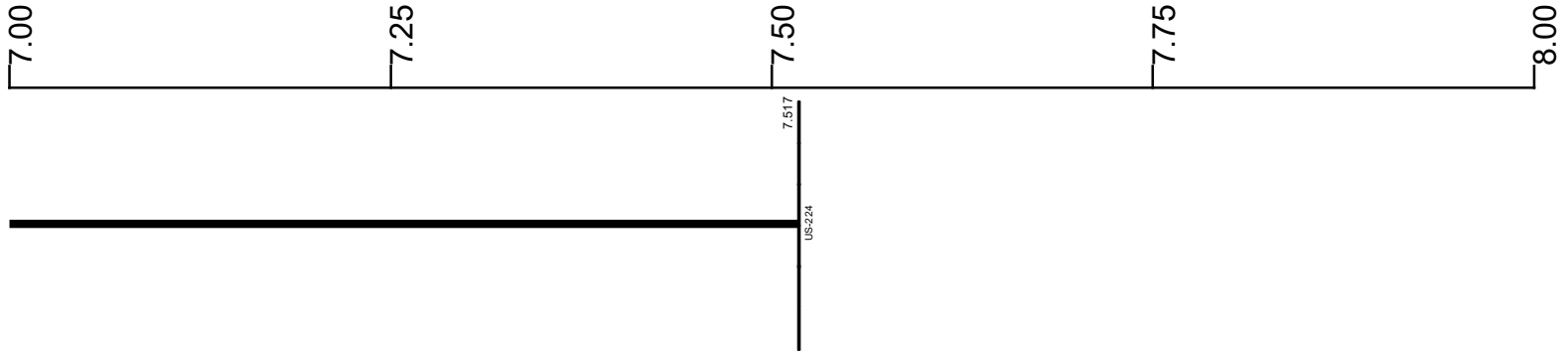
Prepared by  
The Ohio Department of Transportation  
Office of Technical Services  
Roadway Information

# SPUTSR00190\*\*C

8.931

State True Log

County True Log



**Surface Type & Width (Left / Right)**

G 20'  
4.281 - 7.517

**Base Type (Left / Right)**

I  
4.281 - 7.517

**Shoulder Type & Width (Left / Right)**

2 (2 1/2)  
4.14 - 7.517

**Through Lanes**

2  
4.007 - 7.517

**Street Name**

SR 190  
4.281 - 7.517

- |                     |                   |                      |              |
|---------------------|-------------------|----------------------|--------------|
| Non-divided Highway | Bridge (on route) | Railroad (at grade)  | Intersection |
| Divided Highway     | Underpass         | Railroad (underpass) |              |
| Secondary Segment   | Overpass          | Railroad (overpass)  |              |
| Corporation         |                   |                      |              |

Created on: 7/8/2025



transportation.ohio.gov  
Prepared by  
The Ohio Department of Transportation  
Office of Technical Services  
Roadway Information

## Historical Project List for SPUTSR00190\*\*C

Begin Measure	End Measure	Project ID Number	Construction Completion Date	Treatment Category	Treatment Type
0.000	3.430	109214	7-2017	Preventive Maintenance	25-Chip Seal
0.000	3.430	81461	10-2010	Minor Rehabilitation	60-AC Overlay w/Rpr
3.360	3.820	107682	9-2022	Minor Rehabilitation	60-AC Overlay w/Rpr
3.430	3.820	25163	11-2009	Minor Rehabilitation	52-AC Inlay
4.007	4.281	107682	9-2022	Minor Rehabilitation	60-AC Overlay w/Rpr
4.007	7.517	25163	11-2009	Minor Rehabilitation	52-AC Inlay
6.199	6.498	105691	11-2018	Major Rehabilitation	100-New Flexible Pvmt
6.250	6.400	107682	9-2022	Minor Rehabilitation	50-AC Overlay w/o Rpr

# Roadway Codes

## Access Control Journalized

- F - Full Access Control
- L - Limited Access Control
- N - No Access Control

## Access Control Operational

- 1 - Full Access Control
- 2 - Partial Access Control
- 3 - No Access Control

## Base Type

- F - Crack and Seat
- H - Rubblize and Roll
- I - Aggregate Base 304 or Traffic Compacted
- K - Water Bound Macadam
- L - Bituminous Concrete Mix or Penetration Macadam
- N - Plain Concrete
- P - Reinforced Concrete
- R - Brick (Flexible)
- T - Brick (Rigid)

## Direction of Travel

- B - Both (Two-way)
- F - One-way Cardinal
- T - One-way Non-cardinal

## Facility Type

- 1 - One-way Roadway
- 2 - Two-way Roadway
- 4 - Ramp
- 5 - Non-mainline
- 6 - Non-inventory Direction
- 7 - Planned / Unbuilt

## Historical Federal Aid Indicator

- N - Not a FAP Route
- Y - FAP Route

## Functional Classification

- 01 - Interstate
- 02 - Principal Arterial (Freeways)
- 03 - Principal Arterial (Other)
- 04 - Minor Arterial
- 05 - Major Collector
- 06 - Minor Collector
- 07 - Local

## Leave / Reenter Indicator

- Y - Route leaves/reenters at this point
- N - Route does not leave/reenter at this point

## Median Type

- 1 - None
- 2 - Unprotected
- 3 - Curbed
- 4 - Positive Barrier (Unspecified)
- 5 - Positive Barrier (Flexible)
- 6 - Positive Barrier (Semi-rigid)
- 7 - Positive Barrier (Rigid)

## NHS

- N - National Highway System
- H - Congressional Corridor
- 2 - Major Airport
- 3 - Major Port Facility
- 4 - Major Amtrak Station
- 5 - Major Rail / Truck Terminal
- 6 - Major Intercity Bus Terminal
- 7 - Major Public Transit / Multi-modal Passenger Terminal
- 8 - Major Pipeline Terminal
- 9 - Major Ferry Terminal

## Priority System

- G - General
- P - Priority System
- U - Urban

## Scenic Byway Code

- A - All American Road
- N - National Scenic Byway
- S - State Scenic Byway

## Shoulder Type

- 1 - None
- 2 - Surfaced shoulder exists (bituminous concrete {AC})
- 3 - Surfaced shoulder exists (Portland Cement Concrete {PCC})
- 4 - Stabilized shoulder exists (gravel or other granular material)
- 5 - Combination shoulder exists (two or more surface types)
- 6 - Earth shoulder exists
- 7 - Barrier curb exists; no shoulder in front of curb

## Surface Type

- A - Combination
- B - Brick
- C - Continuous Reinforced Concrete
- D - Reinforced Concrete
- E - Plain Concrete
- G - Bituminous Concrete
- I - Chipseal on Granular
- K - Open Graded Bituminous
- L - Chipseal or Micro
- M - Gravel
- U - Unimproved
- X - Right of Way Only