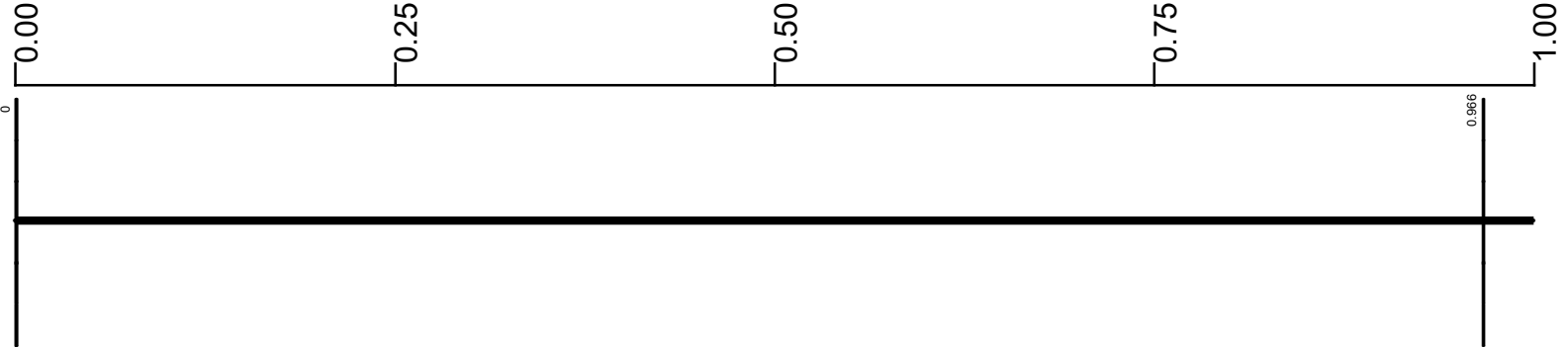


SPUTSR00613**C

State True Log 24.813

25.813

County True Log



Surface Type & Width (Left / Right)

G 20'
0 - 17.941

Base Type (Left / Right)

I
0 - 18.461

Shoulder Type & Width (Left / Right)

2 (4/4')
0 - 6.89

Through Lanes

2
0 - 19.017

Street Name

SR 613
0 - 3.856

- | | | | |
|---------------------|-------------------|----------------------|--------------|
| Non-divided Highway | Bridge (on route) | Railroad (at grade) | Intersection |
| Divided Highway | Underpass | Railroad (underpass) | |
| Secondary Segment | Overpass | Railroad (overpass) | |
| Corporation | | | |

Created on: 7/8/2025

transportation.ohio.gov

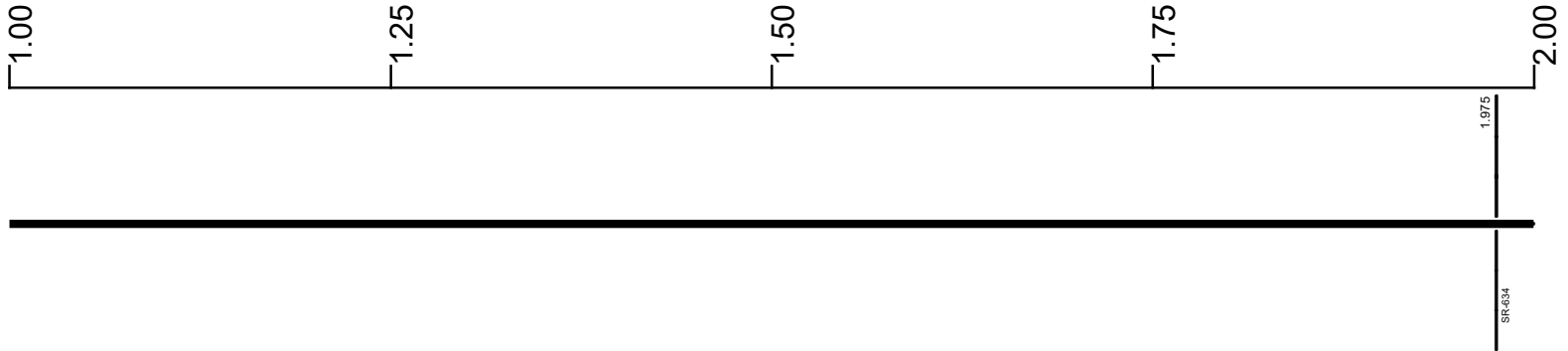
Prepared by
The Ohio Department of Transportation
Office of Technical Services
Roadway Information

SPUTSR00613**C

State True Log

26.813

County True Log



Surface Type & Width (Left / Right)

G 20'
0 - 17.941

Base Type (Left / Right)

I
0 - 18.461

Shoulder Type & Width (Left / Right)

2 (4/4')
0 - 6.89

Through Lanes

2
0 - 19.017

Street Name

SR 613
0 - 3.856

- | | | | |
|---------------------|-------------------|----------------------|--------------|
| Non-divided Highway | Bridge (on route) | Railroad (at grade) | Intersection |
| Divided Highway | Underpass | Railroad (underpass) | |
| Secondary Segment | Overpass | Railroad (overpass) | |
| Corporation | | | |

Created on: 7/8/2025

transportation.ohio.gov

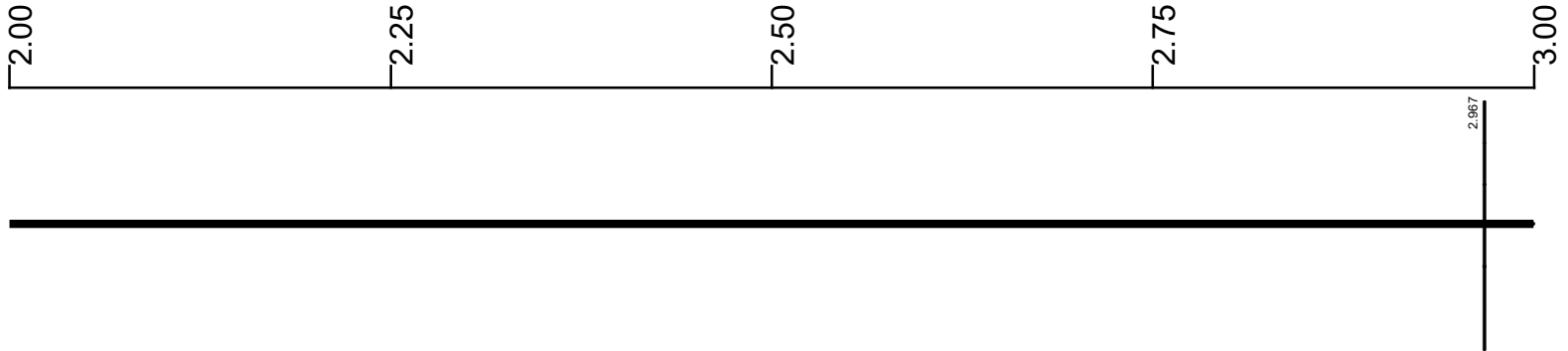
Prepared by
The Ohio Department of Transportation
Office of Technical Services
Roadway Information

SPUTSR00613**C

State True Log

27.813

County True Log



Surface Type & Width (Left / Right)

G 20'
0 - 17.941

Base Type (Left / Right)

I
0 - 18.461

Shoulder Type & Width (Left / Right)

2 (4/4')
0 - 6.89

Through Lanes

2
0 - 19.017

Street Name

SR 613
0 - 3.856

- | | | | |
|---------------------|-------------------|----------------------|--------------|
| Non-divided Highway | Bridge (on route) | Railroad (at grade) | Intersection |
| Divided Highway | Underpass | Railroad (underpass) | |
| Secondary Segment | Overpass | Railroad (overpass) | |
| Corporation | | | |

Created on: 7/8/2025

transportation.ohio.gov

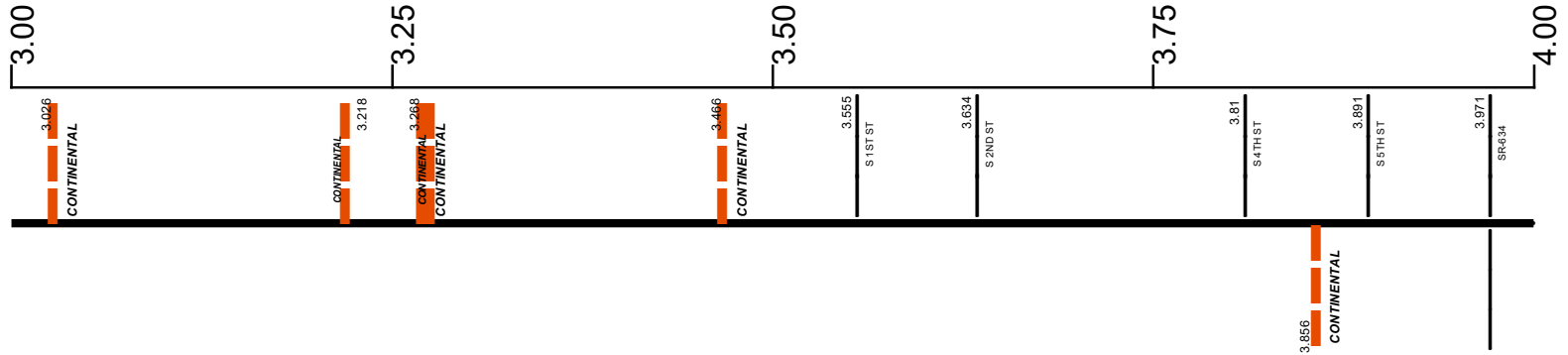
Prepared by
The Ohio Department of Transportation
Office of Technical Services
Roadway Information

SPUTSR00613**C

State True Log

28.813

County True Log



Surface Type & Width (Left / Right)

G 20'
0 - 17.941

Base Type (Left / Right)

I
0 - 18.461

Shoulder Type & Width (Left / Right)

2 (4/4')
0 - 6.89

Through Lanes

2
0 - 19.017

Street Name

SR 613 0 - 3.856	BENTON ST 3.856 - 4.105
---------------------	----------------------------

- | | | | |
|---------------------|-------------------|----------------------|--------------|
| Non-divided Highway | Bridge (on route) | Railroad (at grade) | Intersection |
| Divided Highway | Underpass | Railroad (underpass) | |
| Secondary Segment | Overpass | Railroad (overpass) | |
| Corporation | | | |

Created on: 7/8/2025

transportation.ohio.gov

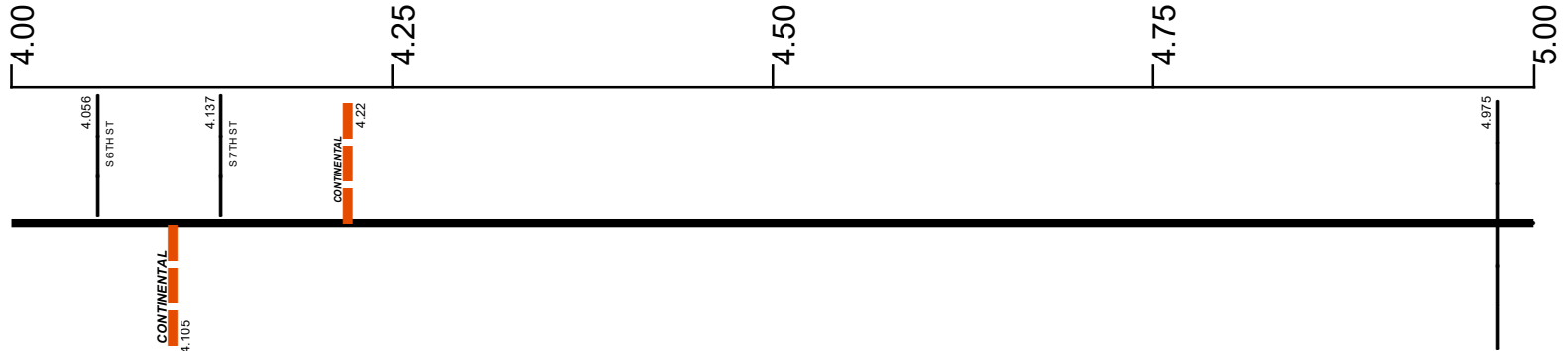
Prepared by
The Ohio Department of Transportation
Office of Technical Services
Roadway Information

SPUTSR00613**C

State True
Log

29.813

County True
Log



Surface Type & Width (Left / Right)

G 20'
0 - 17.941

Base Type (Left / Right)

I
0 - 18.461

Shoulder Type & Width (Left / Right)

2 (4/4')
0 - 6.89

Through Lanes

2
0 - 19.017

Street Name

BENTON ST 3.856 - 4.105	SR 613 4.105 - 18.461	
----------------------------	--------------------------	--

- | | | | |
|---------------------|-------------------|----------------------|--------------|
| Non-divided Highway | Bridge (on route) | Railroad (at grade) | Intersection |
| Divided Highway | Underpass | Railroad (underpass) | |
| Secondary Segment | Overpass | Railroad (overpass) | |
| Corporation | | | |

Created on: 7/8/2025

transportation.ohio.gov

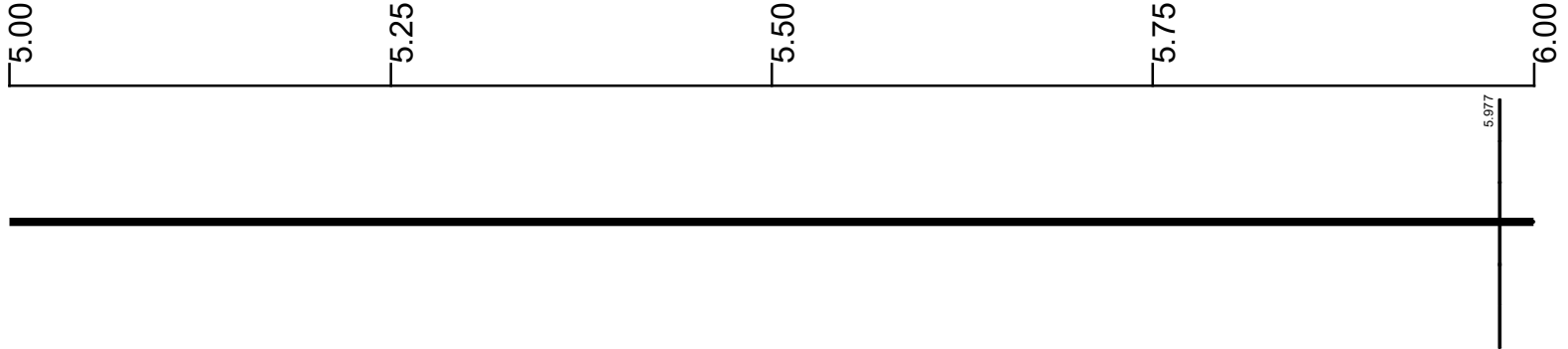
Prepared by
The Ohio Department of Transportation
Office of Technical Services
Roadway Information

SPUTSR00613**C

State True Log

30.813

County True Log



Surface Type & Width (Left / Right)

G 20'
0 - 17.941

Base Type (Left / Right)

I
0 - 18.461

Shoulder Type & Width (Left / Right)

2 (4/4')
0 - 6.89

Through Lanes

2
0 - 19.017

Street Name

SR 613
4.105 - 18.461

- | | | | |
|---------------------|-------------------|----------------------|--------------|
| Non-divided Highway | Bridge (on route) | Railroad (at grade) | Intersection |
| Divided Highway | Underpass | Railroad (underpass) | |
| Secondary Segment | Overpass | Railroad (overpass) | |
| Corporation | | | |

Created on: 7/8/2025

transportation.ohio.gov

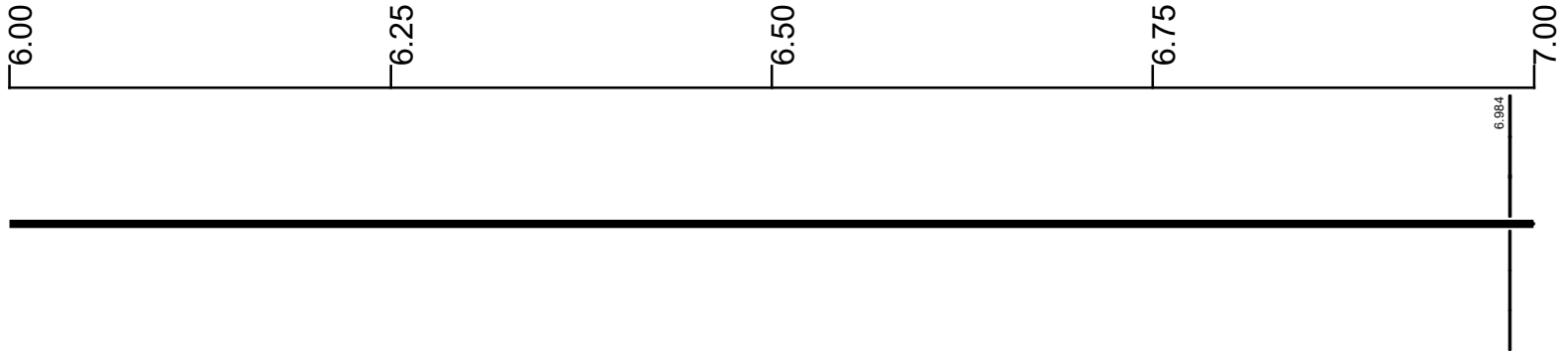
Prepared by
The Ohio Department of Transportation
Office of Technical Services
Roadway Information

SPUTSR00613**C

State True Log

31.813

County True Log



Surface Type & Width (Left / Right)

	G 20'
	0 - 17.941

Base Type (Left / Right)

	I
	0 - 18.461

Shoulder Type & Width (Left / Right)

	2 (5/6')
2 (4/4')	6.89 - 7.259
	0 - 6.89

Through Lanes

	2
	0 - 19.017

Street Name

	SR 613
	4.105 - 18.461

- | | | | |
|--|---|---|---|
| <ul style="list-style-type: none"> Non-divided Highway Divided Highway Secondary Segment Corporation | <ul style="list-style-type: none"> Bridge (on route) Underpass Overpass | <ul style="list-style-type: none"> Railroad (at grade) Railroad (underpass) Railroad (overpass) | <ul style="list-style-type: none"> Intersection |
|--|---|---|---|

Created on: 7/8/2025

transportation.ohio.gov

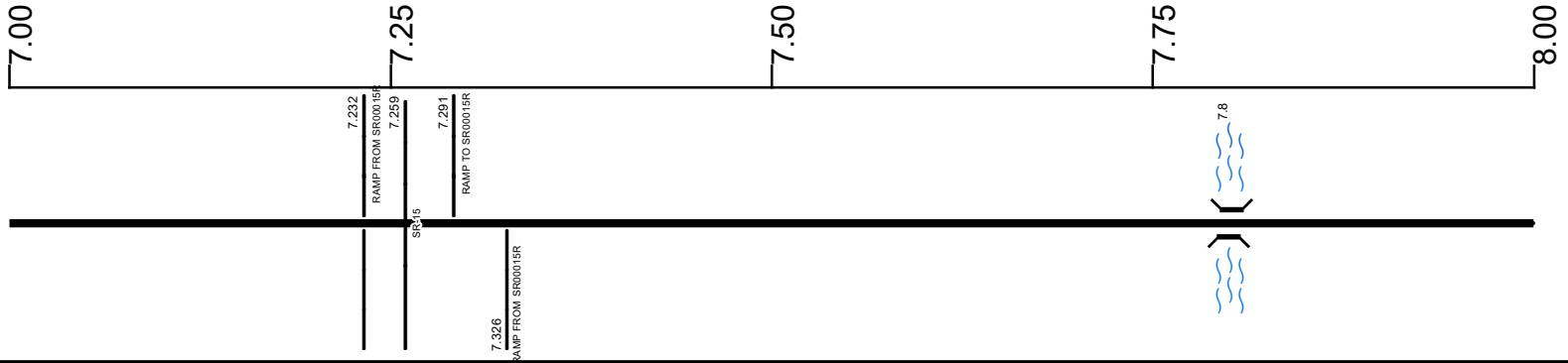
Prepared by
The Ohio Department of Transportation
Office of Technical Services
Roadway Information

SPUTSR00613**C

State True Log

32.813

County True Log



Surface Type & Width (Left / Right)

	G 20'
	0 - 17.941

Base Type (Left / Right)

	I
	0 - 18.461

Shoulder Type & Width (Left / Right)

2 (5'6")	2 (8'8")
6.89 - 7.259	7.259 - 17.941

Through Lanes

	2
	0 - 19.017

Street Name

	SR 613
	4.105 - 18.461

- Non-divided Highway
- Divided Highway
- Secondary Segment
- Corporation
- Bridge (on route)
- Underpass
- Overpass
- Railroad (at grade)
- Railroad (underpass)
- Railroad (overpass)
- Intersection

Created on: 7/8/2025

transportation.ohio.gov

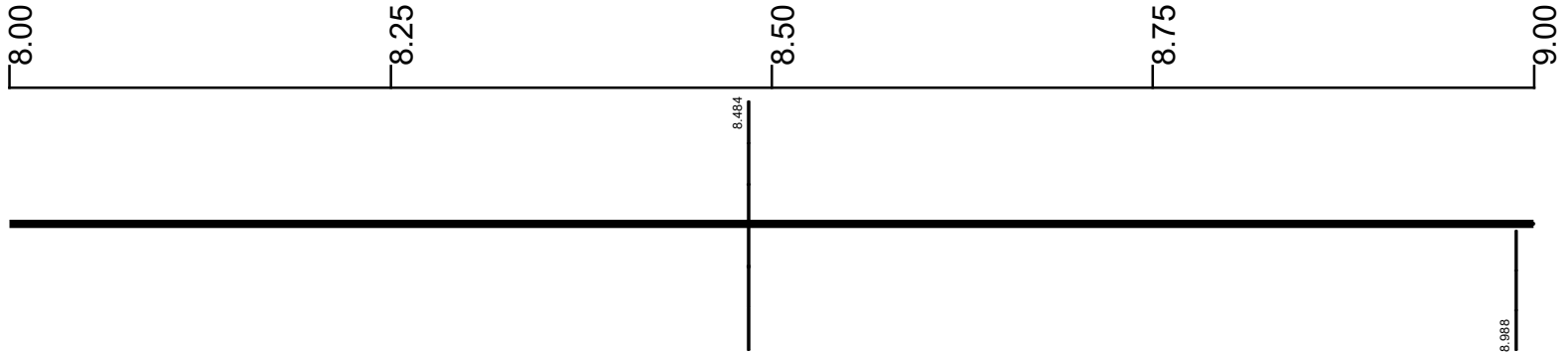
Prepared by
The Ohio Department of Transportation
Office of Technical Services
Roadway Information

SPUTSR00613**C

State True Log

33.813

County True Log



Surface Type & Width (Left / Right)

G 20'
0 - 17.941

Base Type (Left / Right)

I
0 - 18.461

Shoulder Type & Width (Left / Right)

2 (8/8)
7.259 - 17.941

Through Lanes

2
0 - 19.017

Street Name

SR 613
4.105 - 18.461

- | | | | |
|---------------------|-------------------|----------------------|--------------|
| Non-divided Highway | Bridge (on route) | Railroad (at grade) | Intersection |
| Divided Highway | Underpass | Railroad (underpass) | |
| Secondary Segment | Overpass | Railroad (overpass) | |
| Corporation | | | |

Created on: 7/8/2025



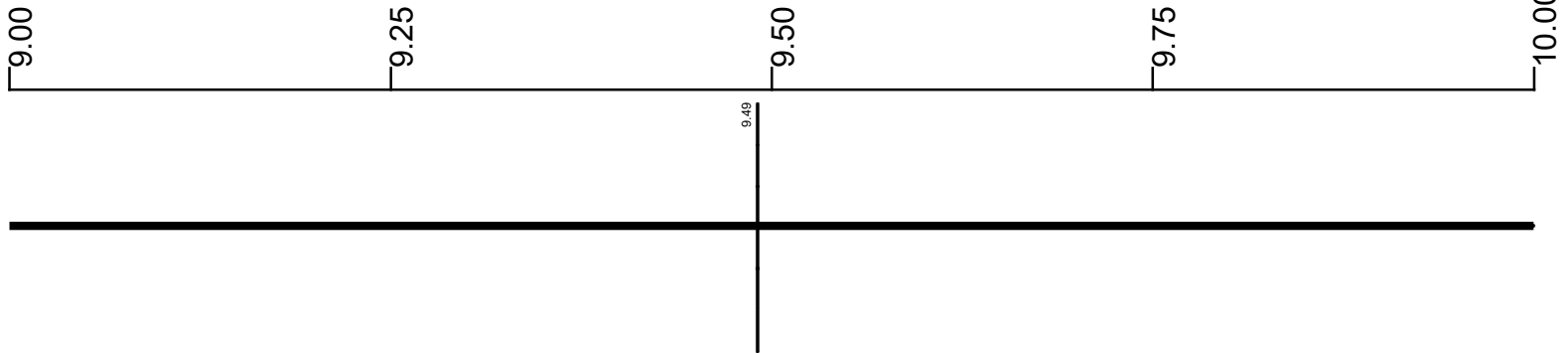
transportation.ohio.gov
Prepared by
The Ohio Department of Transportation
Office of Technical Services
Roadway Information

SPUTSR00613**C

State True Log

34.813

County True Log



Surface Type & Width (Left / Right)

G 20'
0 - 17.941

Base Type (Left / Right)

I
0 - 18.461

Shoulder Type & Width (Left / Right)

2 (8/8)
7.259 - 17.941

Through Lanes

2
0 - 19.017

Street Name

SR 613
4.105 - 18.461

- | | | | |
|---------------------|-------------------|----------------------|--------------|
| Non-divided Highway | Bridge (on route) | Railroad (at grade) | Intersection |
| Divided Highway | Underpass | Railroad (underpass) | |
| Secondary Segment | Overpass | Railroad (overpass) | |
| Corporation | | | |

Created on: 7/8/2025

transportation.ohio.gov

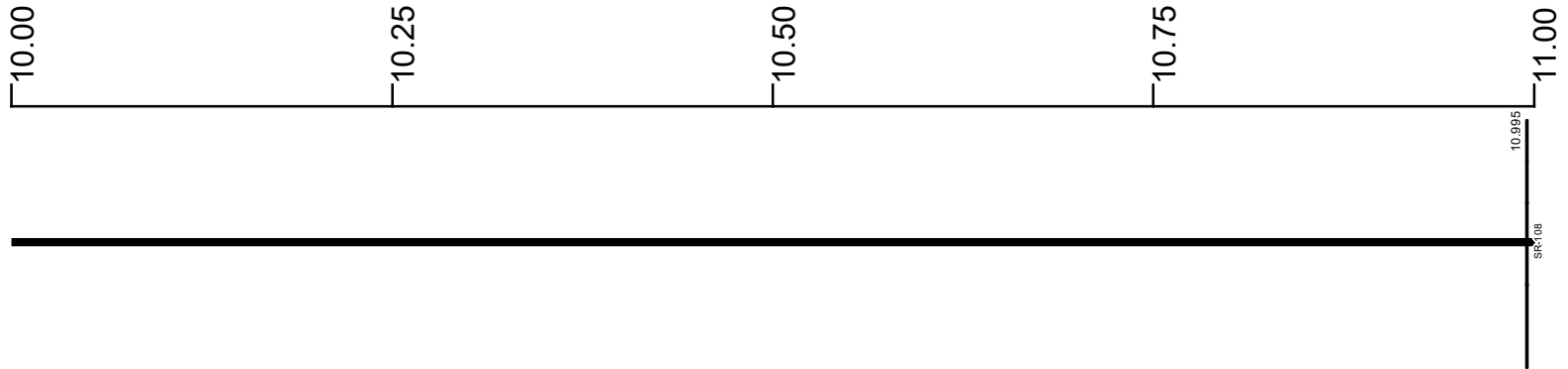
Prepared by
The Ohio Department of Transportation
Office of Technical Services
Roadway Information

SPUTSR00613**C

State True Log

35.813

County True Log



Surface Type & Width (Left / Right)

G 20'
0 - 17.941

Base Type (Left / Right)

I
0 - 18.461

Shoulder Type & Width (Left / Right)

2 (8/8)
7.259 - 17.941

Through Lanes

2
0 - 19.017

Street Name

SR 613
4.105 - 18.461

- | | | | |
|---------------------|-------------------|----------------------|--------------|
| Non-divided Highway | Bridge (on route) | Railroad (at grade) | Intersection |
| Divided Highway | Underpass | Railroad (underpass) | |
| Secondary Segment | Overpass | Railroad (overpass) | |
| Corporation | | | |

Created on: 7/8/2025



transportation.ohio.gov

Prepared by
The Ohio Department of Transportation
Office of Technical Services
Roadway Information

SPUTSR00613**C

State True Log

36.813

County True Log

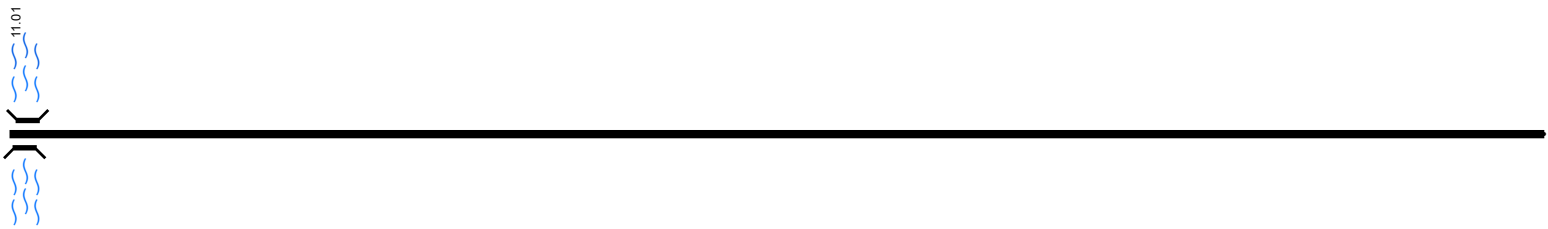
11.00

11.25

11.50

11.75

12.00



Surface Type & Width (Left / Right)

	G 20'
	0 - 17.941

Base Type (Left / Right)

	I
	0 - 18.461

Shoulder Type & Width (Left / Right)

	2 (8/8)
	7.259 - 17.941

Through Lanes

	2
	0 - 19.017

Street Name

	SR 613
	4.105 - 18.461

<ul style="list-style-type: none"> Non-divided Highway Divided Highway Secondary Segment Corporation 	<ul style="list-style-type: none"> Bridge (on route) Underpass Overpass 	<ul style="list-style-type: none"> Railroad (at grade) Railroad (underpass) Railroad (overpass) 	<ul style="list-style-type: none"> Intersection
--	---	---	---

Created on: 7/8/2025

transportation.ohio.gov

Prepared by
The Ohio Department of Transportation
Office of Technical Services
Roadway Information

SPUTSR00613**C

State True Log

37.813

County True Log

12.00

12.25

12.50

12.75

13.00



Surface Type & Width (Left / Right)

G 20'
0 - 17.941

Base Type (Left / Right)

I
0 - 18.461

Shoulder Type & Width (Left / Right)

2 (8/8)
7.259 - 17.941

Through Lanes

2
0 - 19.017

Street Name

SR 613
4.105 - 18.461

- | | | | |
|---------------------|-------------------|----------------------|--------------|
| Non-divided Highway | Bridge (on route) | Railroad (at grade) | Intersection |
| Divided Highway | Underpass | Railroad (underpass) | |
| Secondary Segment | Overpass | Railroad (overpass) | |
| Corporation | | | |

Created on: 7/8/2025

transportation.ohio.gov

Prepared by
The Ohio Department of Transportation
Office of Technical Services
Roadway Information

SPUTSR00613**C

State True Log

38.813

County True Log

13.00

13.25

13.50

13.75

14.00

13.033

Surface Type & Width (Left / Right)

G 20'
0 - 17.941

Base Type (Left / Right)

I
0 - 18.461

Shoulder Type & Width (Left / Right)

2 (8/8)
7.259 - 17.941

Through Lanes

2
0 - 19.017

Street Name

SR 613
4.105 - 18.461

- | | | | |
|--|---|---|---|
| <ul style="list-style-type: none"> Non-divided Highway Divided Highway Secondary Segment Corporation | <ul style="list-style-type: none"> Bridge (on route) Underpass Overpass | <ul style="list-style-type: none"> Railroad (at grade) Railroad (underpass) Railroad (overpass) | <ul style="list-style-type: none"> Intersection |
|--|---|---|---|

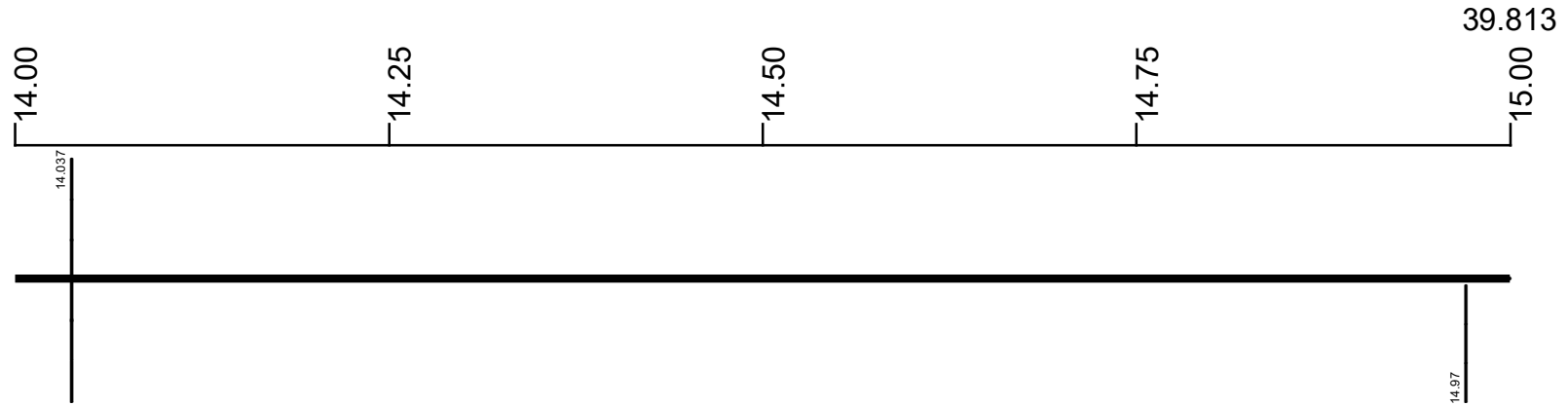
Created on: 7/8/2025



Prepared by
The Ohio Department of Transportation
Office of Technical Services
Roadway Information

SPUTSR00613**C

State True Log
County True Log



Surface Type & Width (Left / Right)

G 20'
0 - 17.941

Base Type (Left / Right)

I
0 - 18.461

Shoulder Type & Width (Left / Right)

2 (8/8)
7.259 - 17.941

Through Lanes

2
0 - 19.017

Street Name

SR 613
4.105 - 18.461

- | | | | |
|---------------------|-------------------|----------------------|--------------|
| Non-divided Highway | Bridge (on route) | Railroad (at grade) | Intersection |
| Divided Highway | Underpass | Railroad (underpass) | |
| Secondary Segment | Overpass | Railroad (overpass) | |
| Corporation | | | |

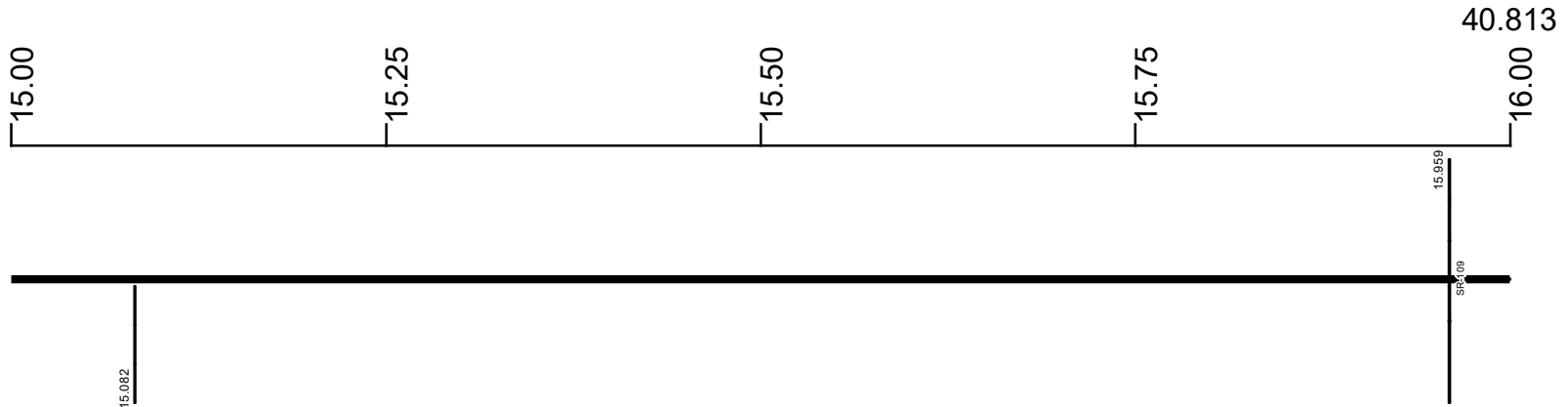
Created on: 7/8/2025



transportation.ohio.gov
Prepared by
The Ohio Department of Transportation
Office of Technical Services
Roadway Information

SPUTSR00613**C

State True Log
County True Log



Surface Type & Width (Left / Right)

G 20'
0 - 17.941

Base Type (Left / Right)

I
0 - 18.461

Shoulder Type & Width (Left / Right)

2 (8/8)
7.259 - 17.941

Through Lanes

2
0 - 19.017

Street Name

SR 613
4.105 - 18.461

- | | | | |
|---------------------|-------------------|----------------------|--------------|
| Non-divided Highway | Bridge (on route) | Railroad (at grade) | Intersection |
| Divided Highway | Underpass | Railroad (underpass) | |
| Secondary Segment | Overpass | Railroad (overpass) | |
| Corporation | | | |

Created on: 7/8/2025



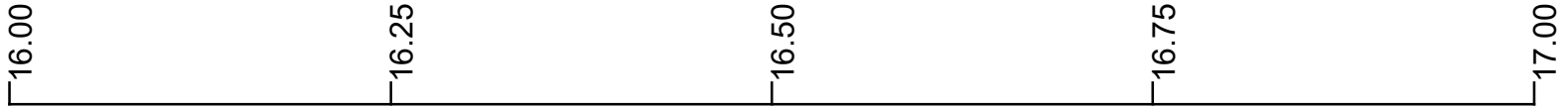
transportation.ohio.gov
Prepared by
The Ohio Department of Transportation
Office of Technical Services
Roadway Information

SPUTSR00613**C

State True Log

41.813

County True Log



16.96

Surface Type & Width (Left / Right)

G 20'
0 - 17.941

Base Type (Left / Right)

I
0 - 18.461

Shoulder Type & Width (Left / Right)

2 (8/8)
7.259 - 17.941

Through Lanes

2
0 - 19.017

Street Name

SR 613
4.105 - 18.461

- | | | | |
|---------------------|-------------------|----------------------|--------------|
| Non-divided Highway | Bridge (on route) | Railroad (at grade) | Intersection |
| Divided Highway | Underpass | Railroad (underpass) | |
| Secondary Segment | Overpass | Railroad (overpass) | |
| Corporation | | | |

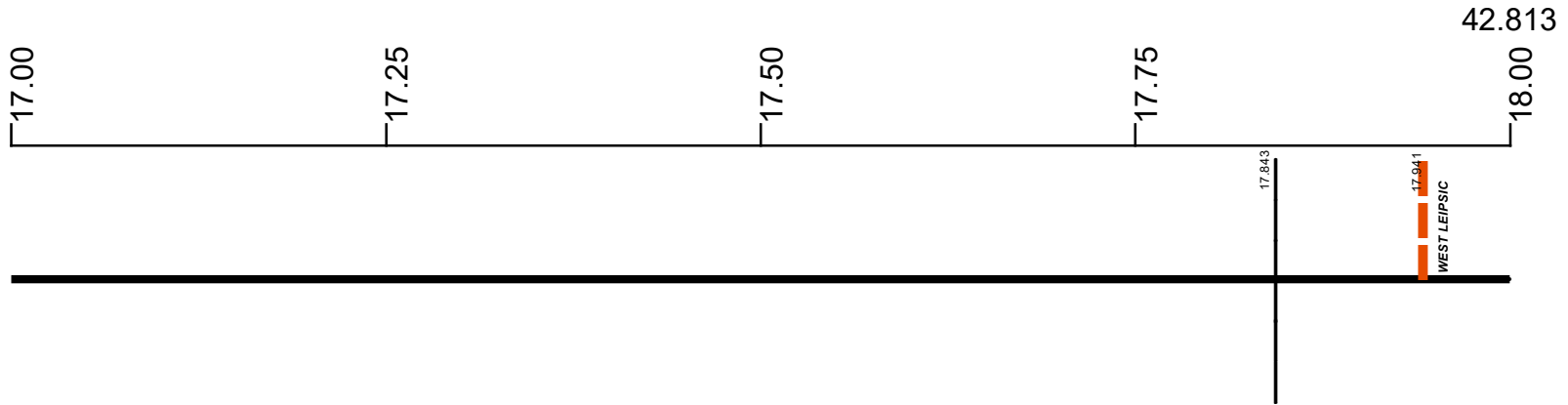
Created on: 7/8/2025

transportation.ohio.gov

Prepared by
The Ohio Department of Transportation
Office of Technical Services
Roadway Information

SPUTSR00613**C

State True Log
County True Log



Surface Type & Width (Left / Right)

G 20'	G 22'
0 - 17.941	17.941 - 18.461

Base Type (Left / Right)

I
0 - 18.461

Shoulder Type & Width (Left / Right)

2 (8/8')	2 (4/4')
7.259 - 17.941	17.941 - 18.461

Through Lanes

2
0 - 19.017

Street Name

SR 613
4.105 - 18.461

- Non-divided Highway
 Bridge (on route)
 Railroad (at grade)
 Intersection
- Divided Highway
 Underpass
 Railroad (underpass)
- Secondary Segment
 Overpass
 Railroad (overpass)
- Corporation**

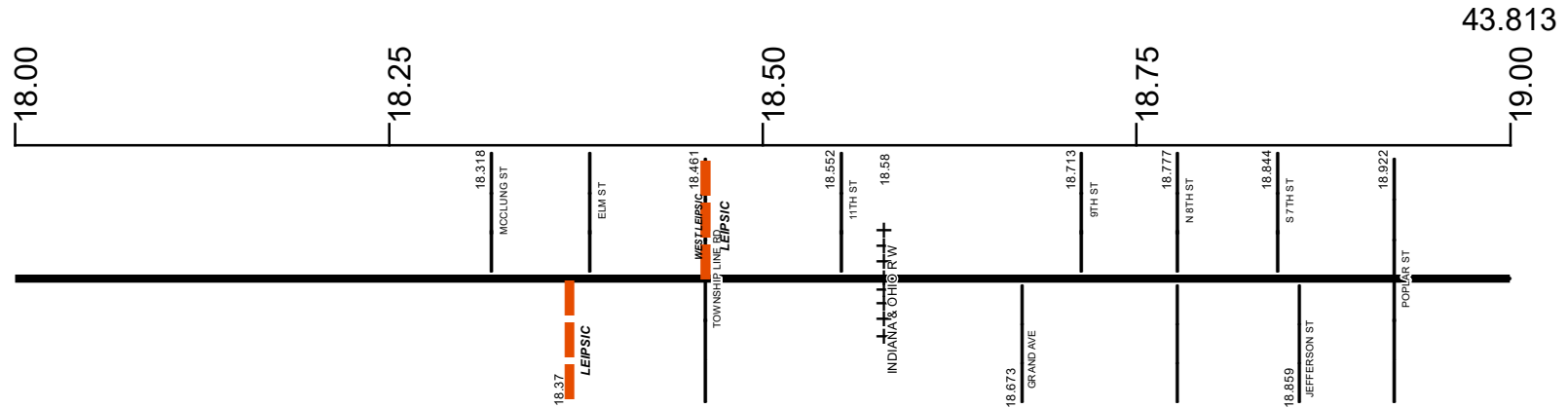
Created on: 7/8/2025

transportation.ohio.gov

Prepared by
The Ohio Department of Transportation
Office of Technical Services
Roadway Information

SPUTSR00613**C

State True Log
County True Log



Surface Type & Width (Left / Right)

G 22'	G (22'5')	G (13'14')
17.941 - 18.461	18.461 - 18.58	18.58 - 19.017

Base Type (Left / Right)

I	N / I	N	R
0 - 18.461	18.461 - 18.58	18.58 - 18.777	18.777 - 19.5

Shoulder Type & Width (Left / Right)

2 (4'4')	1 (0'0')
17.941 - 18.461	18.461 - 19.5

Through Lanes

2
0 - 19.017

Street Name

SR 613	MAIN ST
4.105 - 18.461	18.461 - 20.786

- Non-divided Highway
- Divided Highway
- Secondary Segment
- Corporation
- Bridge (on route)
- Underpass
- Overpass
- Railroad (at grade)
- Railroad (underpass)
- Railroad (overpass)
- Intersection

Created on: 7/8/2025

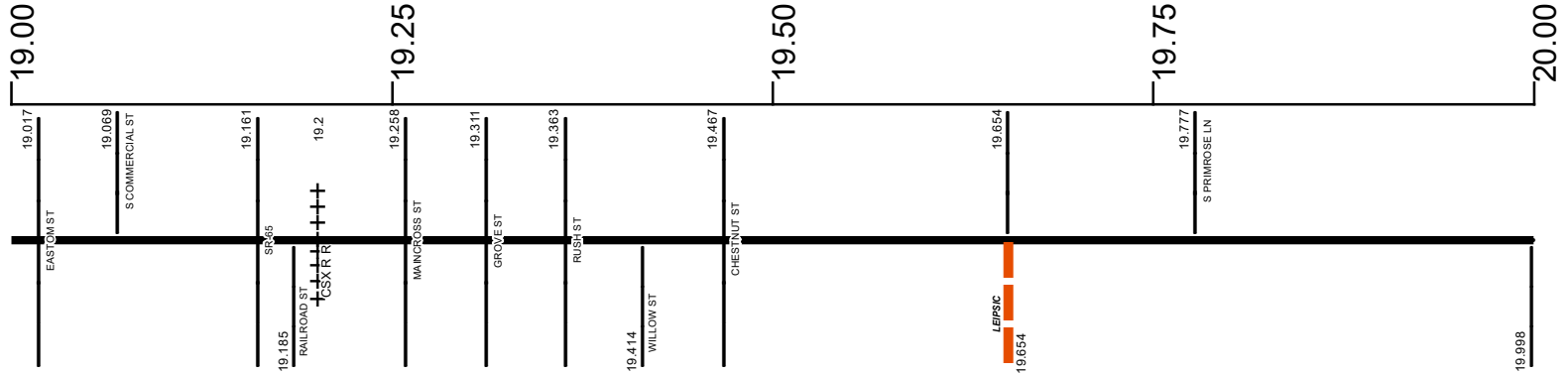
transportation.ohio.gov
Prepared by
The Ohio Department of Transportation
Office of Technical Services
Roadway Information

SPUTSR00613**C

State True Log

44.813

County True Log



Surface Type & Width (Left / Right)

G (13'/14')	G (22'/23')	G (13'/14')	G (20'/2')	G (2'/20')
	19.017 - 19.2	19.2 - 19.5	19.5 - 19.654	19.654 - 20.36

Base Type (Left / Right)

R	I / L	I / K
18.777 - 19.5	19.5 - 19.654	19.654 - 20.36

Shoulder Type & Width (Left / Right)

1 (0'/0')	2 (4'/4')
18.461 - 19.5	19.5 - 25.036

Resurface Year

2024	
19.017 - 20.79	

Through Lanes

2	4	2
19.017	19.017 - 19.2	19.2 - 25.036

Street Name

MAIN ST	
18.461 - 20.786	

- Non-divided Highway
- Divided Highway
- Secondary Segment
- Corporation
- Bridge (on route)
- Underpass
- Overpass
- Railroad (at grade)
- Railroad (underpass)
- Railroad (overpass)
- Intersection

Created on: 7/8/2025

transportation.ohio.gov

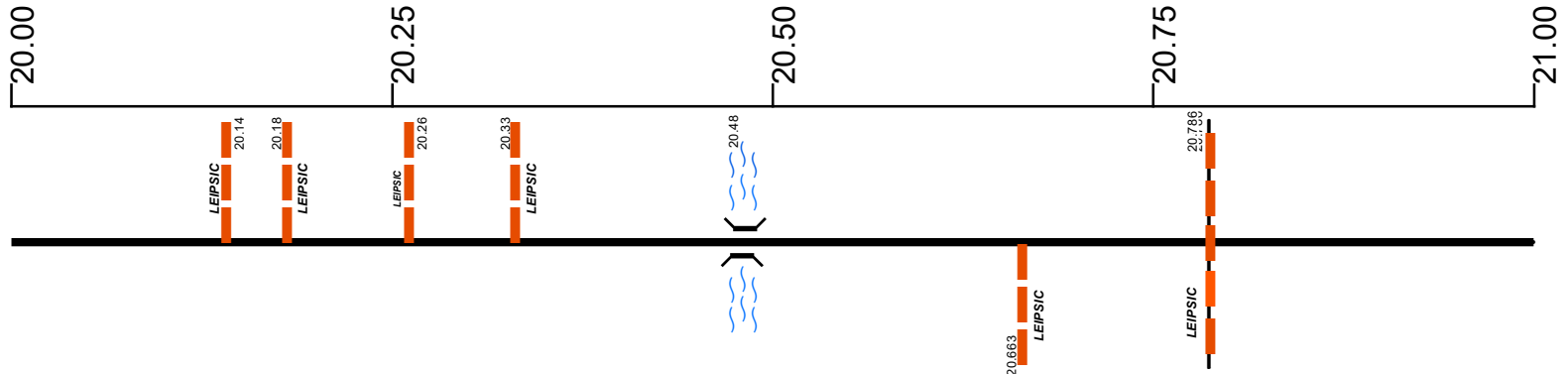
Prepared by
The Ohio Department of Transportation
Office of Technical Services
Roadway Information

SPUTSR00613**C

State True Log

45.813

County True Log



Surface Type & Width (Left / Right)

G (2'/20')	G 22'	G (2'/20')
19.654 - 20.36	20.36 - 20.61	20.61 - 25.036

Base Type (Left / Right)

I / K	L	I / K
19.654 - 20.36	20.36 - 20.61	20.61 - 25.036

Shoulder Type & Width (Left / Right)

2 (4'/4')
19.5 - 25.036

Resurface Year

2024
19.017 - 20.79

Through Lanes

2
19.2 - 25.036

Street Name

MAIN ST	SR 613
18.461 - 20.786	20.786 - 25.036

- Non-divided Highway
- Divided Highway
- Secondary Segment
- Corporation
- Bridge (on route)
- Underpass
- Overpass
- Railroad (at grade)
- Railroad (underpass)
- Railroad (overpass)
- Intersection

Created on: 7/8/2025

transportation.ohio.gov

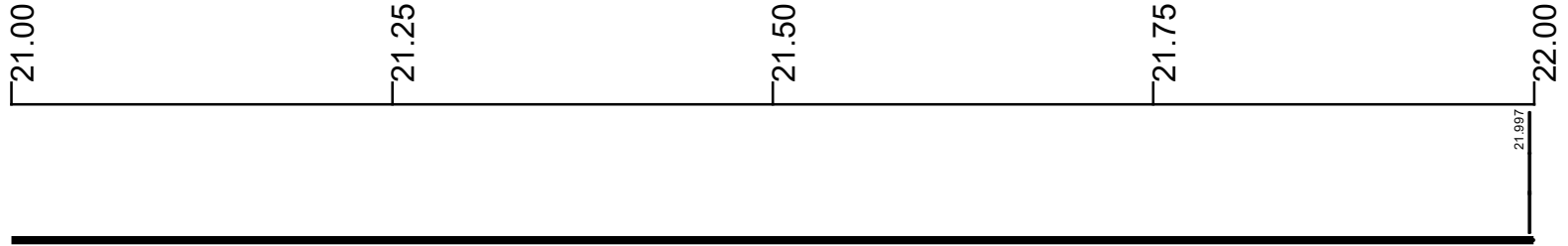
Prepared by
The Ohio Department of Transportation
Office of Technical Services
Roadway Information

SPUTSR00613**C

State True Log

46.813

County True Log



Surface Type & Width (Left / Right)

G (2'/20')
20.61 - 25.036

Base Type (Left / Right)

I / K
20.61 - 25.036

Shoulder Type & Width (Left / Right)

2 (4'/4')
19.5 - 25.036

Through Lanes

2
19.2 - 25.036

Street Name

SR 613
20.786 - 25.036

- | | | | |
|---------------------|-------------------|----------------------|--------------|
| Non-divided Highway | Bridge (on route) | Railroad (at grade) | Intersection |
| Divided Highway | Underpass | Railroad (underpass) | |
| Secondary Segment | Overpass | Railroad (overpass) | |
| Corporation | | | |

Created on: 7/8/2025

transportation.ohio.gov

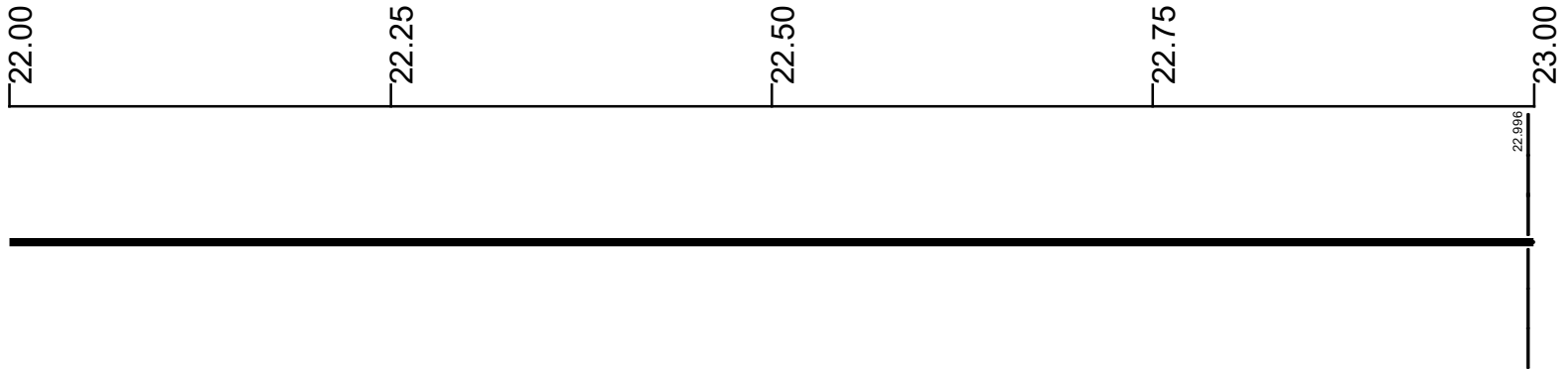
Prepared by
The Ohio Department of Transportation
Office of Technical Services
Roadway Information

SPUTSR00613**C

State True Log

47.813

County True Log



Surface Type & Width (Left / Right)

G (2'/20')
20.61 - 25.036

Base Type (Left / Right)

I / K
20.61 - 25.036

Shoulder Type & Width (Left / Right)

2 (4'/4')
19.5 - 25.036

Through Lanes

2
19.2 - 25.036

Street Name

SR 613
20.786 - 25.036

- | | | | |
|---------------------|-------------------|----------------------|--------------|
| Non-divided Highway | Bridge (on route) | Railroad (at grade) | Intersection |
| Divided Highway | Underpass | Railroad (underpass) | |
| Secondary Segment | Overpass | Railroad (overpass) | |
| Corporation | | | |

Created on: 7/8/2025

transportation.ohio.gov

Prepared by
The Ohio Department of Transportation
Office of Technical Services
Roadway Information

SPUTSR00613**C

State True Log

48.813

County True Log



Surface Type & Width (Left / Right)

	G (2'/20')
	20.61 - 25.036

Base Type (Left / Right)

	I / K
	20.61 - 25.036

Shoulder Type & Width (Left / Right)

	2 (4'/4')
	19.5 - 25.036

Through Lanes

	2
	19.2 - 25.036

Street Name

	SR 613
	20.786 - 25.036

- | | | | |
|--|---|---|---|
| <ul style="list-style-type: none"> Non-divided Highway Divided Highway Secondary Segment Corporation | <ul style="list-style-type: none"> Bridge (on route) Underpass Overpass | <ul style="list-style-type: none"> Railroad (at grade) Railroad (underpass) Railroad (overpass) | <ul style="list-style-type: none"> Intersection |
|--|---|---|---|

Created on: 7/8/2025

transportation.ohio.gov

Prepared by
The Ohio Department of Transportation
Office of Technical Services
Roadway Information

SPUTSR00613**C

State True Log

49.813

County True Log

24.00

24.25

24.50

24.75

25.00

24.01



Surface Type & Width (Left / Right)

G (2'/20')
20.61 - 25.036

Base Type (Left / Right)

I / K
20.61 - 25.036

Shoulder Type & Width (Left / Right)

2 (4'/4')
19.5 - 25.036

Through Lanes

2
19.2 - 25.036

Street Name

SR 613
20.786 - 25.036

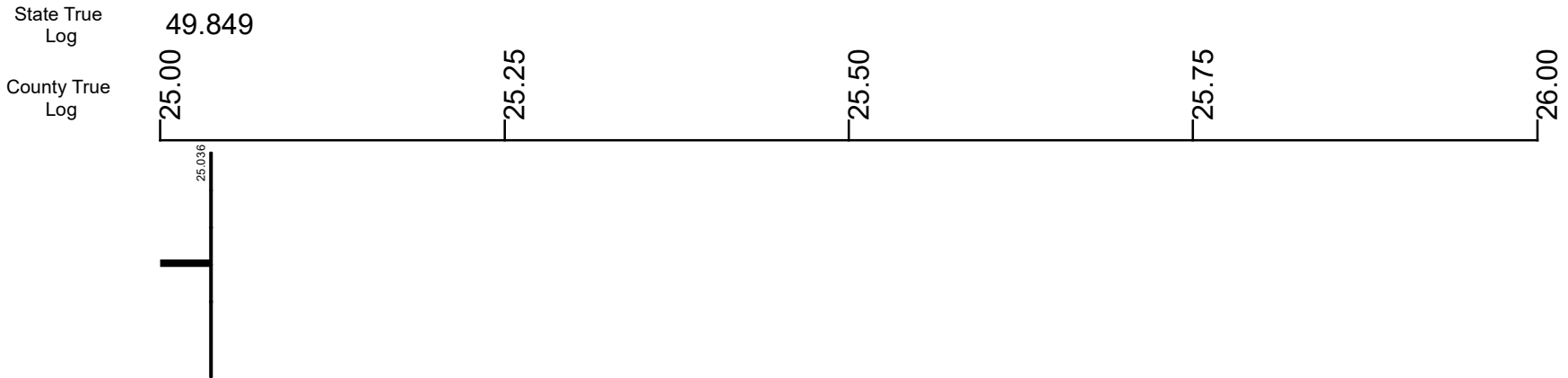
- | | | | |
|--|---|---|---|
| <ul style="list-style-type: none"> Non-divided Highway Divided Highway Secondary Segment Corporation | <ul style="list-style-type: none"> Bridge (on route) Underpass Overpass | <ul style="list-style-type: none"> Railroad (at grade) Railroad (underpass) Railroad (overpass) | <ul style="list-style-type: none"> Intersection |
|--|---|---|---|

Created on: 7/8/2025

transportation.ohio.gov

Prepared by
The Ohio Department of Transportation
Office of Technical Services
Roadway Information

SPUTSR00613**C



- Surface Type & Width (Left / Right)
G (2'/20')
20.61 - 25.036
- Base Type (Left / Right)
1 / K
20.61 - 25.036
- Shoulder Type & Width (Left / Right)
2 (4'/4')
19.5 - 25.036

- Through Lanes
2
19.2 - 25.036
- Street Name
SR 613
20.786 - 25.036

Non-divided Highway	Bridge (on route)	Railroad (at grade)	Intersection
Divided Highway	Underpass	Railroad (underpass)	
Secondary Segment	Overpass	Railroad (overpass)	
Corporation			

Created on: 7/8/2025



transportation.ohio.gov

Prepared by
The Ohio Department of Transportation
Office of Technical Services
Roadway Information

Historical Project List for SPUTSR00613**C

Begin Measure	End Measure	Project ID Number	Construction Completion Date	Treatment Category	Treatment Type
0.000	3.028	109244	6-2020	Preventive Maintenance	25-Chip Seal
0.000	7.260	76878	10-2010	Minor Rehabilitation	60-AC Overlay w/Rpr
3.469	7.260	109244	6-2020	Preventive Maintenance	25-Chip Seal
7.260	18.458	93645	11-2018	Minor Rehabilitation	50-AC Overlay w/o Rpr
18.368	20.787	83752	8-2012	Minor Rehabilitation	60-AC Overlay w/Rpr
18.458	19.507	24515	6-2005	Minor Rehabilitation	60-AC Overlay w/Rpr
19.997	25.036	109244	6-2020	Preventive Maintenance	25-Chip Seal
20.787	25.036	85092	11-2012	Minor Rehabilitation	60-AC Overlay w/Rpr

Roadway Codes

Access Control Journalized

- F - Full Access Control
- L - Limited Access Control
- N - No Access Control

Access Control Operational

- 1 - Full Access Control
- 2 - Partial Access Control
- 3 - No Access Control

Base Type

- F - Crack and Seat
- H - Rubblize and Roll
- I - Aggregate Base 304 or Traffic Compacted
- K - Water Bound Macadam
- L - Bituminous Concrete Mix or Penetration Macadam
- N - Plain Concrete
- P - Reinforced Concrete
- R - Brick (Flexible)
- T - Brick (Rigid)

Direction of Travel

- B - Both (Two-way)
- F - One-way Cardinal
- T - One-way Non-cardinal

Facility Type

- 1 - One-way Roadway
- 2 - Two-way Roadway
- 4 - Ramp
- 5 - Non-mainline
- 6 - Non-inventory Direction
- 7 - Planned / Unbuilt

Historical Federal Aid Indicator

- N - Not a FAP Route
- Y - FAP Route

Functional Classification

- 01 - Interstate
- 02 - Principal Arterial (Freeways)
- 03 - Principal Arterial (Other)
- 04 - Minor Arterial
- 05 - Major Collector
- 06 - Minor Collector
- 07 - Local

Leave / Reenter Indicator

- Y - Route leaves/reenters at this point
- N - Route does not leave/reenter at this point

Median Type

- 1 - None
- 2 - Unprotected
- 3 - Curbed
- 4 - Positive Barrier (Unspecified)
- 5 - Positive Barrier (Flexible)
- 6 - Positive Barrier (Semi-rigid)
- 7 - Positive Barrier (Rigid)

NHS

- N - National Highway System
- H - Congressional Corridor
- 2 - Major Airport
- 3 - Major Port Facility
- 4 - Major Amtrak Station
- 5 - Major Rail / Truck Terminal
- 6 - Major Intercity Bus Terminal
- 7 - Major Public Transit / Multi-modal Passenger Terminal
- 8 - Major Pipeline Terminal
- 9 - Major Ferry Terminal

Priority System

- G - General
- P - Priority System
- U - Urban

Scenic Byway Code

- A - All American Road
- N - National Scenic Byway
- S - State Scenic Byway

Shoulder Type

- 1 - None
- 2 - Surfaced shoulder exists (bituminous concrete {AC})
- 3 - Surfaced shoulder exists (Portland Cement Concrete {PCC})
- 4 - Stabilized shoulder exists (gravel or other granular material)
- 5 - Combination shoulder exists (two or more surface types)
- 6 - Earth shoulder exists
- 7 - Barrier curb exists; no shoulder in front of curb

Surface Type

- A - Combination
- B - Brick
- C - Continuous Reinforced Concrete
- D - Reinforced Concrete
- E - Plain Concrete
- G - Bituminous Concrete
- I - Chipseal on Granular
- K - Open Graded Bituminous
- L - Chipseal or Micro
- M - Gravel
- U - Unimproved
- X - Right of Way Only