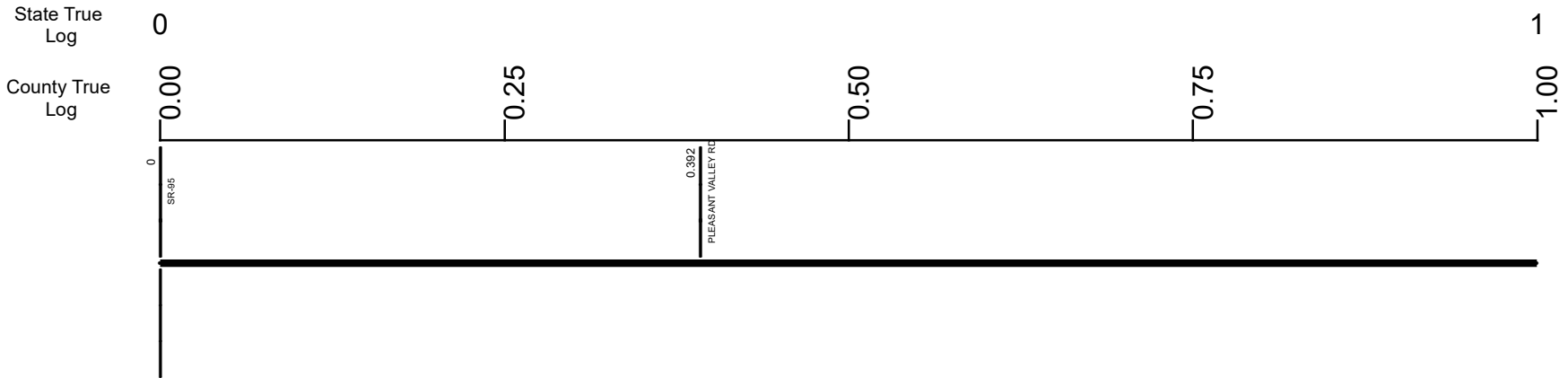


SRICSR00603**C



Surface Type & Width (Left / Right)

G (10/8')
0 - 4.718

Base Type (Left / Right)

N / I
0 - 5.306

Shoulder Type & Width (Left / Right)

5 (2/2)
0 - 11.098

Through Lanes

2
0 - 17.899

Street Name

SR 603
0 - 17.49

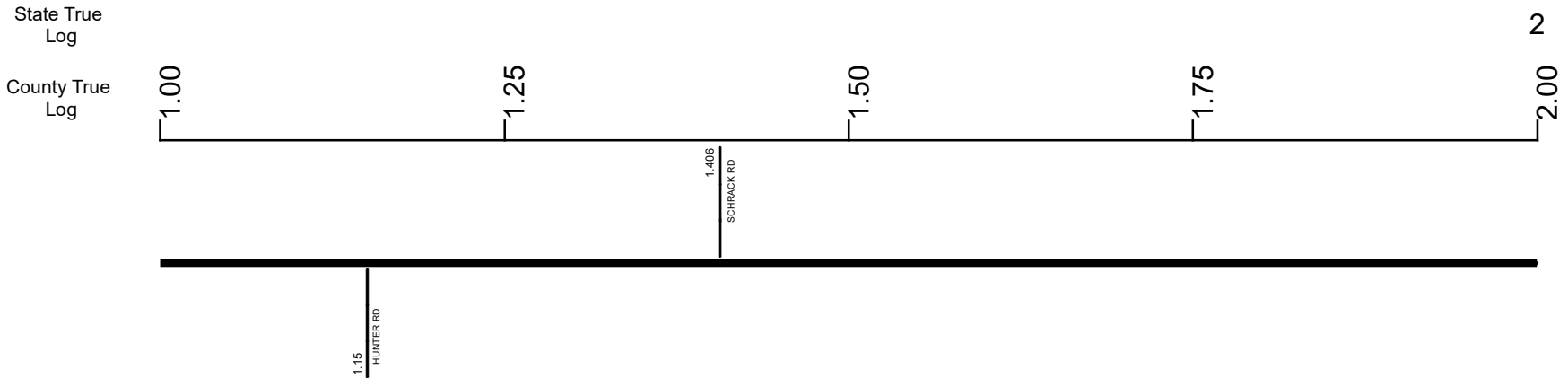
- Non-divided Highway
- Divided Highway
- Secondary Segment
- Corporation
- Bridge (on route)
- Underpass
- Overpass
- Railroad (at grade)
- Railroad (underpass)
- Railroad (overpass)
- Intersection

Created on: 7/8/2025

transportation.ohio.gov

Prepared by
The Ohio Department of Transportation
Office of Technical Services
Roadway Information

SRICSR00603**C



Surface Type & Width (Left / Right)	G (10'/8')
	0 - 4.718
Base Type (Left / Right)	N / I
	0 - 5.306
Shoulder Type & Width (Left / Right)	5 (2'/2')
	0 - 11.098
Through Lanes	2
	0 - 17.899
Street Name	SR 603
	0 - 17.49

Non-divided Highway	Bridge (on route)	Railroad (at grade)	Intersection
Divided Highway	Underpass	Railroad (underpass)	
Secondary Segment	Overpass	Railroad (overpass)	
Corporation			

Created on: 7/8/2025



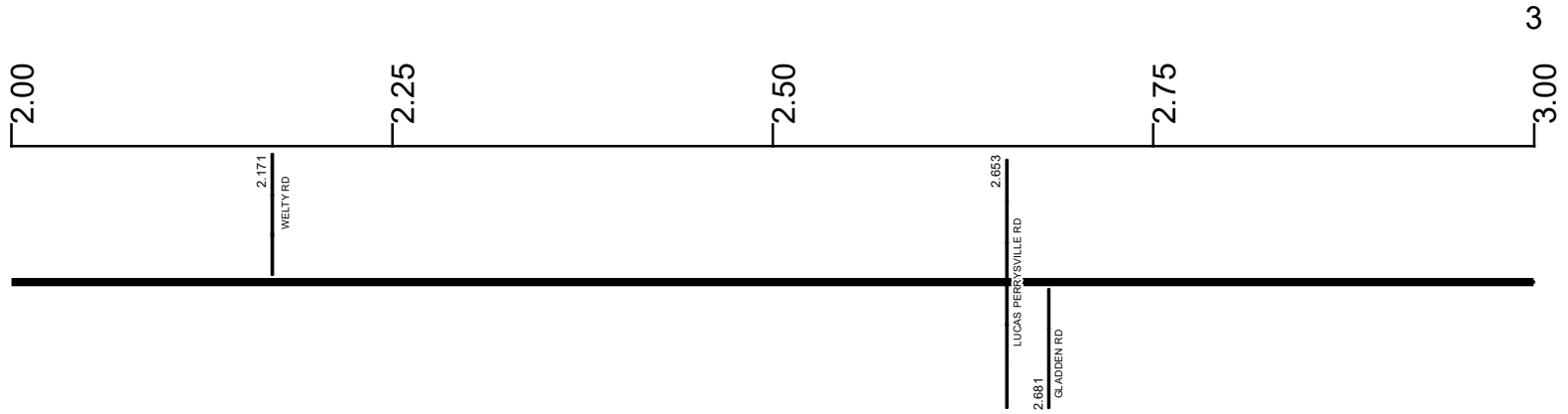
transportation.ohio.gov

Prepared by
The Ohio Department of Transportation
Office of Technical Services
Roadway Information

SRICSR00603**C

State True Log

County True Log



Surface Type & Width (Left / Right)

G (10'/8')
0 - 4.718

Base Type (Left / Right)

N / I
0 - 5.306

Shoulder Type & Width (Left / Right)

5 (2'/2')
0 - 11.098

Through Lanes

2
0 - 17.899

Street Name

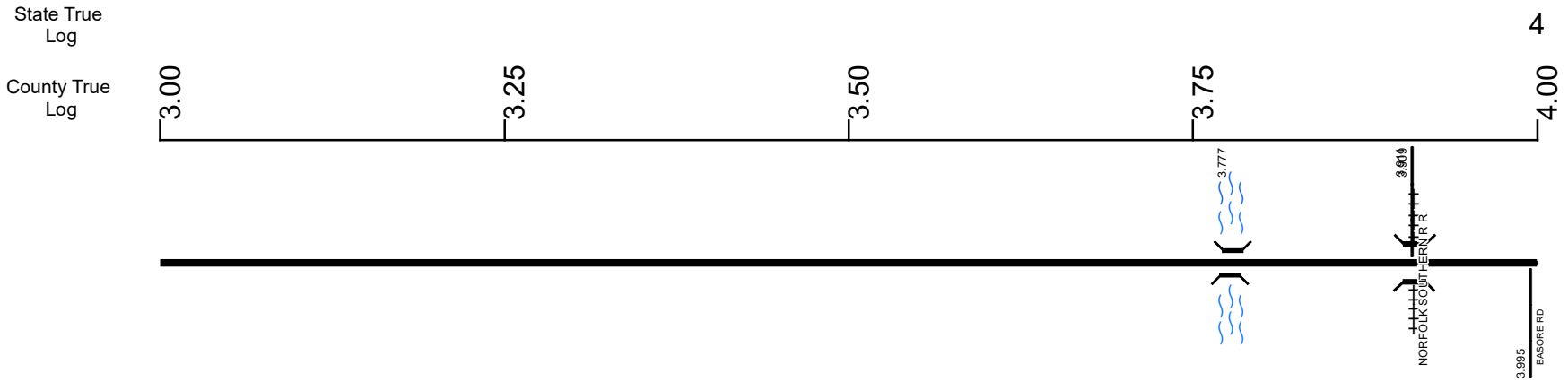
SR 603
0 - 17.49

- Non-divided Highway
- Divided Highway
- Secondary Segment
- Corporation
- Bridge (on route)
- Underpass
- Overpass
- Railroad (at grade)
- Railroad (underpass)
- Railroad (overpass)
- Intersection

Created on: 7/8/2025

transportation.ohio.gov
Prepared by
The Ohio Department of Transportation
Office of Technical Services
Roadway Information

SRICSR00603**C



Surface Type & Width (Left / Right)	G (10'/8')
	0 - 4.718
Base Type (Left / Right)	N / I
	0 - 5.306
Shoulder Type & Width (Left / Right)	5 (2'/2')
	0 - 11.098
Through Lanes	2
	0 - 17.899
Street Name	SR 603
	0 - 17.49

Non-divided Highway	Bridge (on route)	Railroad (at grade)	Intersection
Divided Highway	Underpass	Railroad (underpass)	
Secondary Segment	Overpass	Railroad (overpass)	
Corporation			

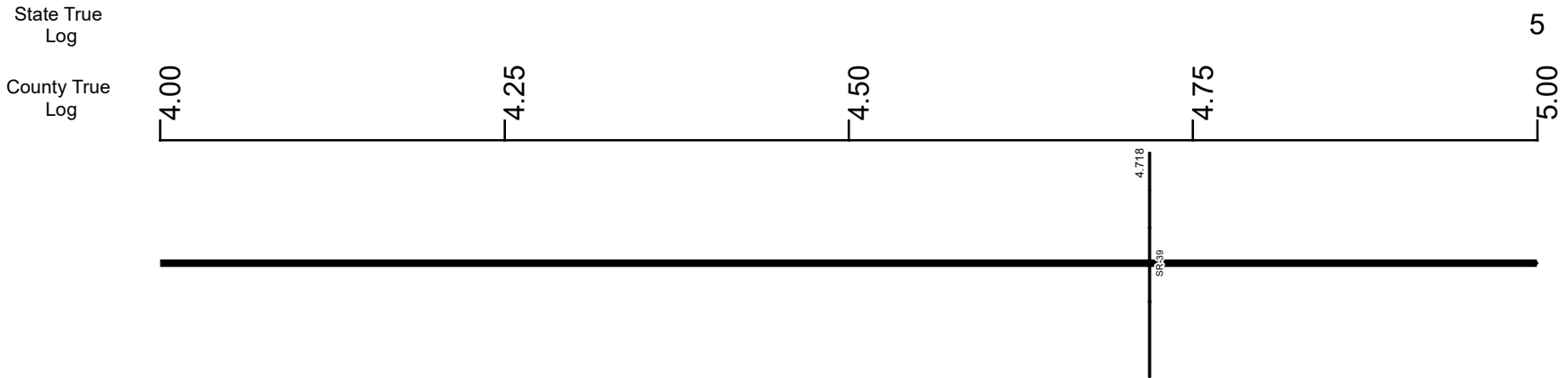
Created on: 7/8/2025



transportation.ohio.gov

Prepared by
The Ohio Department of Transportation
Office of Technical Services
Roadway Information

SRICSR00603**C



Surface Type & Width (Left / Right)	G (10'8") 0 - 4.718	G (10'9") 4.718 - 5.306
Base Type (Left / Right)	N / I 0 - 5.306	
Shoulder Type & Width (Left / Right)	5 (2'2") 0 - 11.098	
Through Lanes	2 0 - 17.899	
Street Name	SR 603 0 - 17.49	

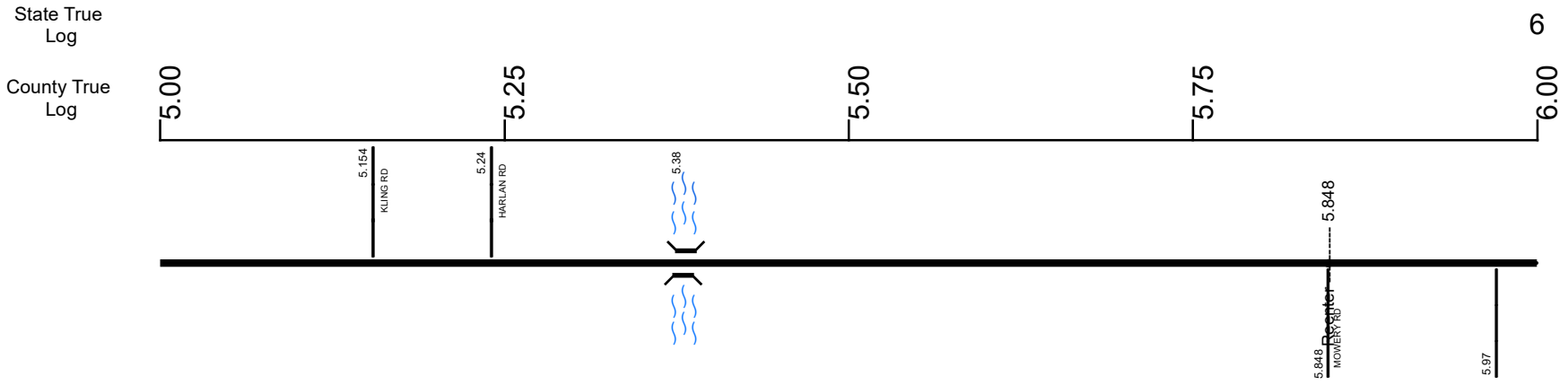
- Non-divided Highway
- Divided Highway
- Secondary Segment
- Corporation
- Bridge (on route)
- Underpass
- Overpass
- Railroad (at grade)
- Railroad (underpass)
- Railroad (overpass)
- Intersection

Created on: 7/8/2025

transportation.ohio.gov

Prepared by
The Ohio Department of Transportation
Office of Technical Services
Roadway Information

SRICSR00603**C



Surface Type & Width (Left / Right)			
G (10'/9')	G 20'	G (10'/9')	G 18'
4.718 - 5.306	5.306 - 5.57	5.57 - 5.848	5.848 - 7.178
Base Type (Left / Right)			
N / I	I	N / I	I
0 - 5.306	5.306 - 5.57	5.57 - 5.848	5.848 - 7.178
Shoulder Type & Width (Left / Right)			
5 (2'/2')			
0 - 11.098			
Through Lanes			
2			
0 - 17.899			
Street Name			
SR 603			
0 - 17.49			

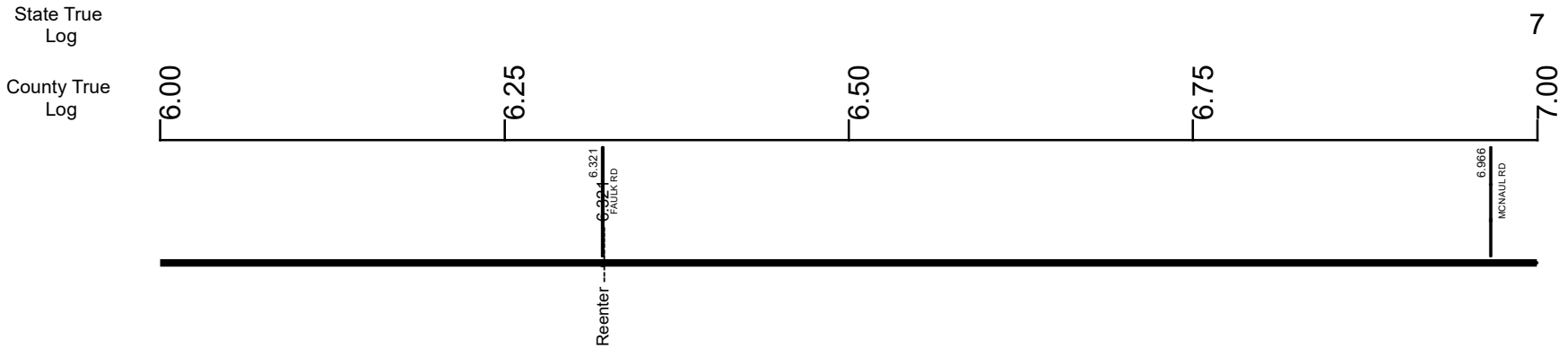
- Non-divided Highway
- Divided Highway
- Secondary Segment
- Corporation
- Bridge (on route)
- Underpass
- Overpass
- Railroad (at grade)
- Railroad (underpass)
- Railroad (overpass)
- Intersection

Created on: 7/8/2025

transportation.ohio.gov

Prepared by
The Ohio Department of Transportation
Office of Technical Services
Roadway Information

SRICSR00603**C



Surface Type & Width (Left / Right)	G 18'
	5.848 - 7.178
Base Type (Left / Right)	I
	5.848 - 7.178
Shoulder Type & Width (Left / Right)	5 (2/2')
	0 - 11.098
Through Lanes	2
	0 - 17.899
Street Name	SR 603
	0 - 17.49

- Non-divided Highway
- Divided Highway
- Secondary Segment
- Corporation
- Bridge (on route)
- Underpass
- Overpass
- Railroad (at grade)
- Railroad (underpass)
- Railroad (overpass)
- Intersection

Created on: 7/8/2025



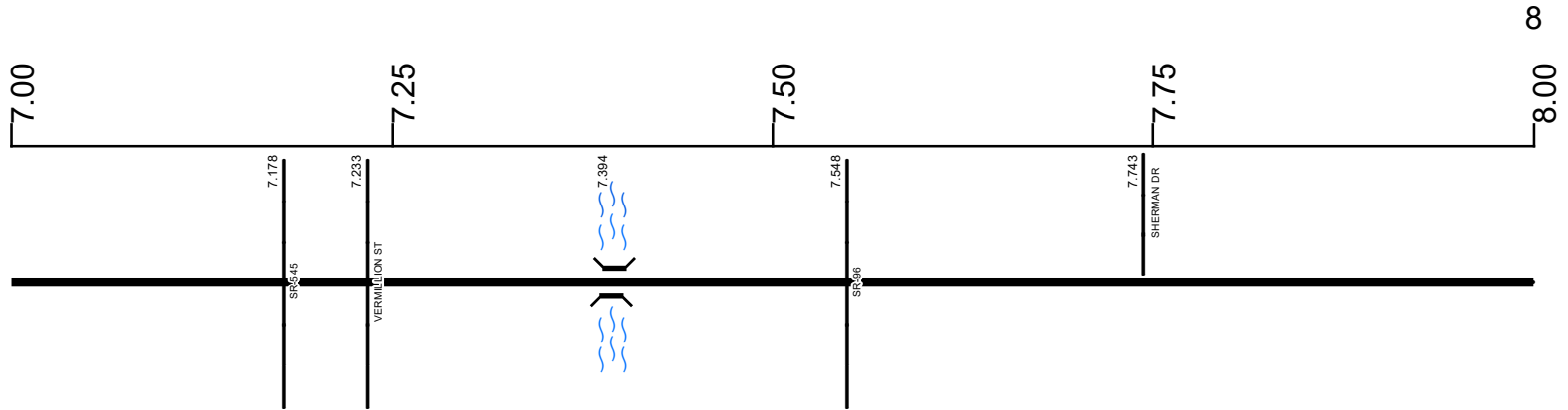
transportation.ohio.gov

Prepared by
The Ohio Department of Transportation
Office of Technical Services
Roadway Information

SRICSR00603**C

State True Log

County True Log



Surface Type & Width (Left / Right)

G 18'	G (14'6")	G 20'
5.848 - 7.178	7.178 - 7.959	7.959 - 11.098

Base Type (Left / Right)

I	L / I	I
5.848 - 7.178	7.178 - 7.959	7.959 - 11.098

Shoulder Type & Width (Left / Right)

5 (2'2")
0 - 11.098

Through Lanes

2
0 - 17.899

Street Name

SR 603
0 - 17.49

- Non-divided Highway
- Divided Highway
- Secondary Segment
- Corporation
- Bridge (on route)
- Underpass
- Overpass
- Railroad (at grade)
- Railroad (underpass)
- Railroad (overpass)
- Intersection

Created on: 7/8/2025

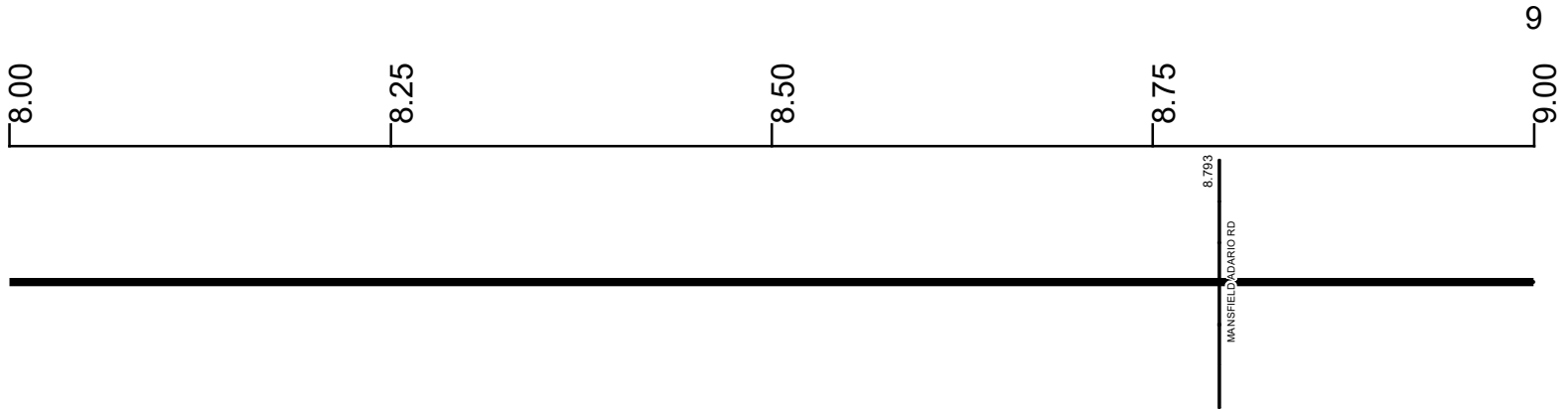


transportation.ohio.gov
 Prepared by
 The Ohio Department of Transportation
 Office of Technical Services
 Roadway Information

SRICSR00603**C

State True Log

County True Log



Surface Type & Width (Left / Right)

G 20'
7.959 - 11.098

Base Type (Left / Right)

I
7.959 - 11.098

Shoulder Type & Width (Left / Right)

5 (2/2)
0 - 11.098

Through Lanes

2
0 - 17.899

Street Name

SR 603
0 - 17.49

- Non-divided Highway
- Divided Highway
- Secondary Segment
- Corporation
- Bridge (on route)
- Underpass
- Overpass
- Railroad (at grade)
- Railroad (underpass)
- Railroad (overpass)
- Intersection

Created on: 7/8/2025

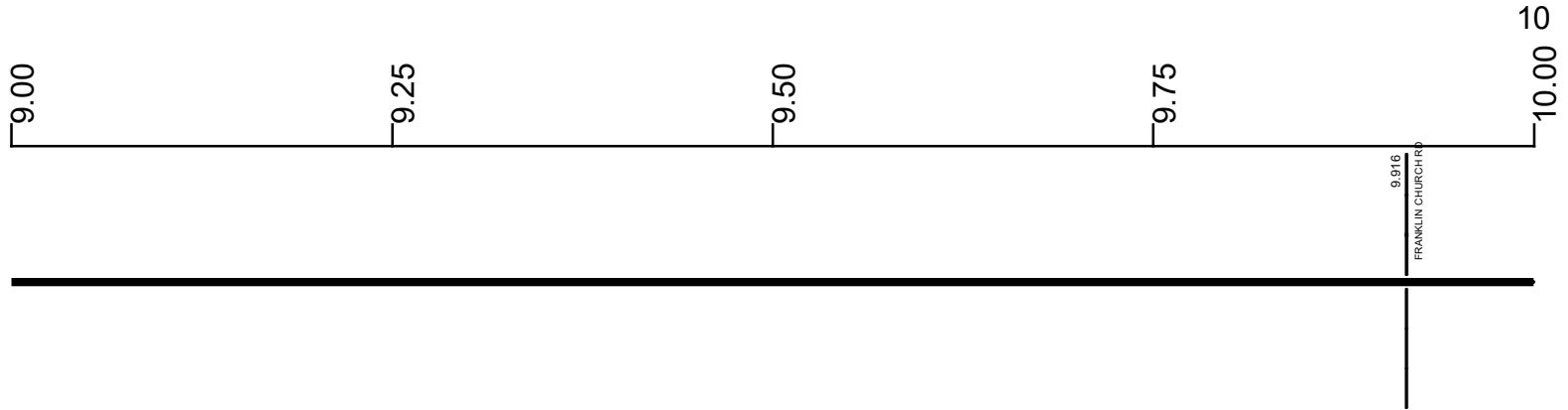
transportation.ohio.gov

Prepared by
The Ohio Department of Transportation
Office of Technical Services
Roadway Information

SRICSR00603**C

State True Log

County True Log



Surface Type & Width (Left / Right)

G 20'
7.959 - 11.098

Base Type (Left / Right)

I
7.959 - 11.098

Shoulder Type & Width (Left / Right)

5 (2/2)
0 - 11.098

Through Lanes

2
0 - 17.899

Street Name

SR 603
0 - 17.49

- | | | | |
|---------------------|-------------------|----------------------|--------------|
| Non-divided Highway | Bridge (on route) | Railroad (at grade) | Intersection |
| Divided Highway | Underpass | Railroad (underpass) | |
| Secondary Segment | Overpass | Railroad (overpass) | |
| Corporation | | | |

Created on: 7/8/2025

SRICSR00603**C

State True Log

11

County True Log

10.00

10.25

10.50

10.75

11.00



Surface Type & Width (Left / Right)

	G 20'
	7.959 - 11.098

Base Type (Left / Right)

	I
	7.959 - 11.098

Shoulder Type & Width (Left / Right)

	5 (2/2')
	0 - 11.098

Through Lanes

	2
	0 - 17.899

Street Name

	SR 603
	0 - 17.49

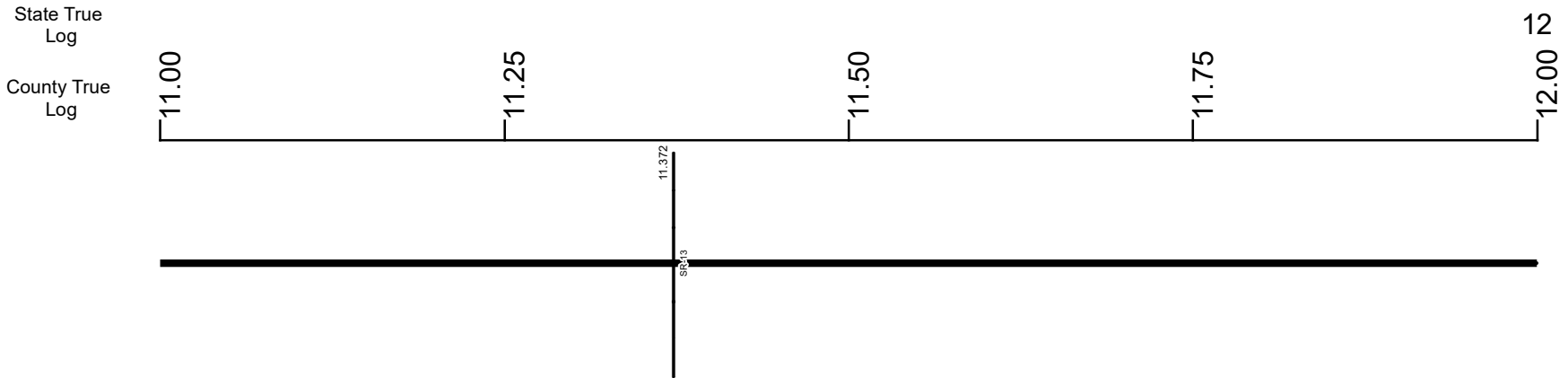
- | | | | |
|---------------------|-------------------|----------------------|--------------|
| Non-divided Highway | Bridge (on route) | Railroad (at grade) | Intersection |
| Divided Highway | Underpass | Railroad (underpass) | |
| Secondary Segment | Overpass | Railroad (overpass) | |
| Corporation | | | |

Created on: 7/8/2025

transportation.ohio.gov

Prepared by
The Ohio Department of Transportation
Office of Technical Services
Roadway Information

SRICSR00603**C



Surface Type & Width (Left / Right)

G 20'	G (16'4')
7.959 - 11.098	11.098 - 16.914

Base Type (Left / Right)

I	K / I
7.959 - 11.098	11.098 - 13.279

Shoulder Type & Width (Left / Right)

5 (2'2')	2 (4'4')	2 (3'3')
0 - 11.098	11.098 - 11.372	11.372 - 16.914

Through Lanes

	2
	0 - 17.899

Street Name

	SR 603
	0 - 17.49

- Non-divided Highway
- Divided Highway
- Secondary Segment
- Corporation
- Bridge (on route)
- Underpass
- Overpass
- Railroad (at grade)
- Railroad (underpass)
- Railroad (overpass)
- Intersection

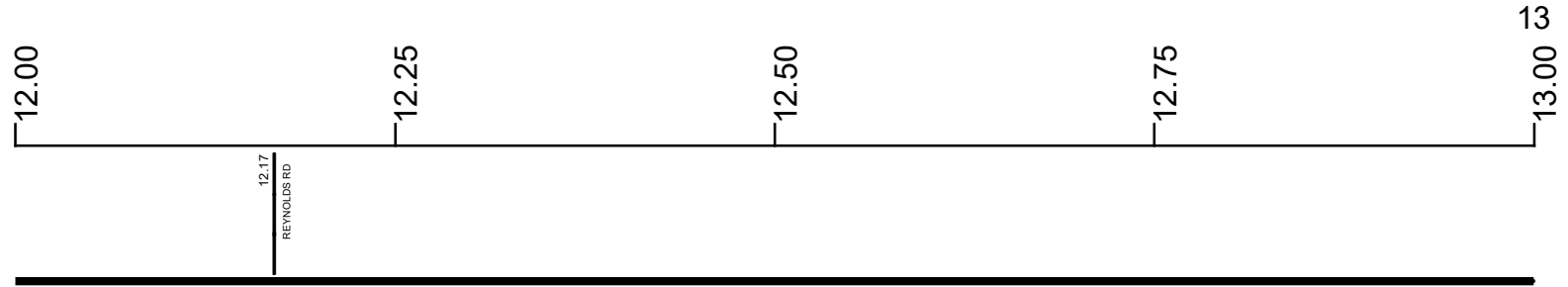
Created on: 7/8/2025

transportation.ohio.gov

Prepared by
The Ohio Department of Transportation
Office of Technical Services
Roadway Information

SRICSR00603**C

State True Log
County True Log



Surface Type & Width (Left / Right)

G (16'4')
11.098 - 16.914

Base Type (Left / Right)

K / I
11.098 - 13.279

Shoulder Type & Width (Left / Right)

2 (3'3')
11.372 - 16.914

Through Lanes

2
0 - 17.899

Street Name

SR 603
0 - 17.49

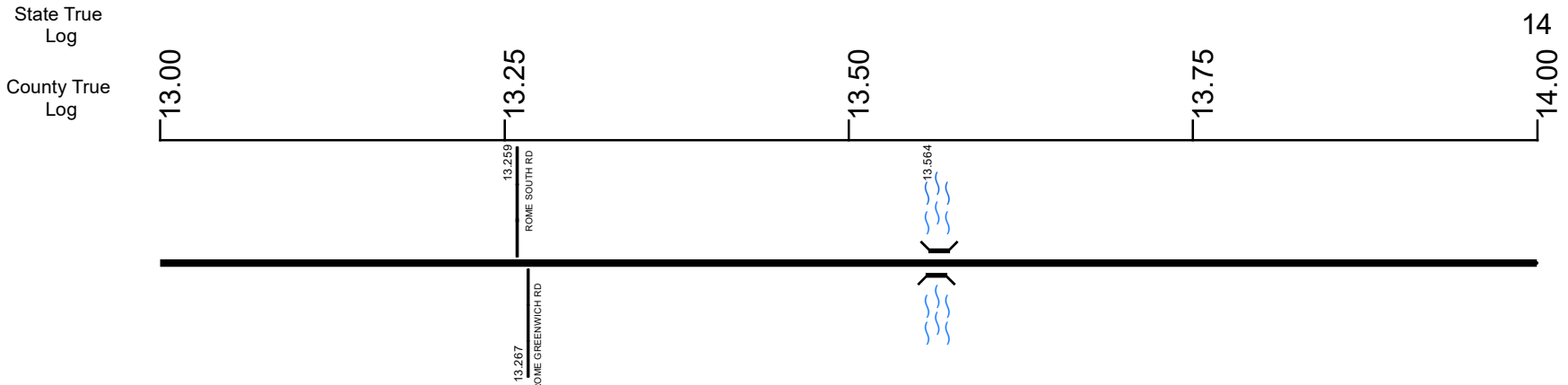
- | | | | |
|---------------------|-------------------|----------------------|--------------|
| Non-divided Highway | Bridge (on route) | Railroad (at grade) | Intersection |
| Divided Highway | Underpass | Railroad (underpass) | |
| Secondary Segment | Overpass | Railroad (overpass) | |
| Corporation | | | |

Created on: 7/8/2025



transportation.ohio.gov
Prepared by
The Ohio Department of Transportation
Office of Technical Services
Roadway Information

SRICSR00603**C



Surface Type & Width (Left / Right)	
	G (16'4') 11.098 - 16.914
Base Type (Left / Right)	
K / I 11.098 - 13.279	N / I 13.279 - 16.914
Shoulder Type & Width (Left / Right)	
	2 (3'3") 11.372 - 16.914
Resurface Year	
2023	
13.551 - 13.59	
Through Lanes	
	2 0 - 17.899
Street Name	
	SR 603 0 - 17.49

Non-divided Highway	Bridge (on route)	Railroad (at grade)	Intersection
Divided Highway	Underpass	Railroad (underpass)	
Secondary Segment	Overpass	Railroad (overpass)	
Corporation			

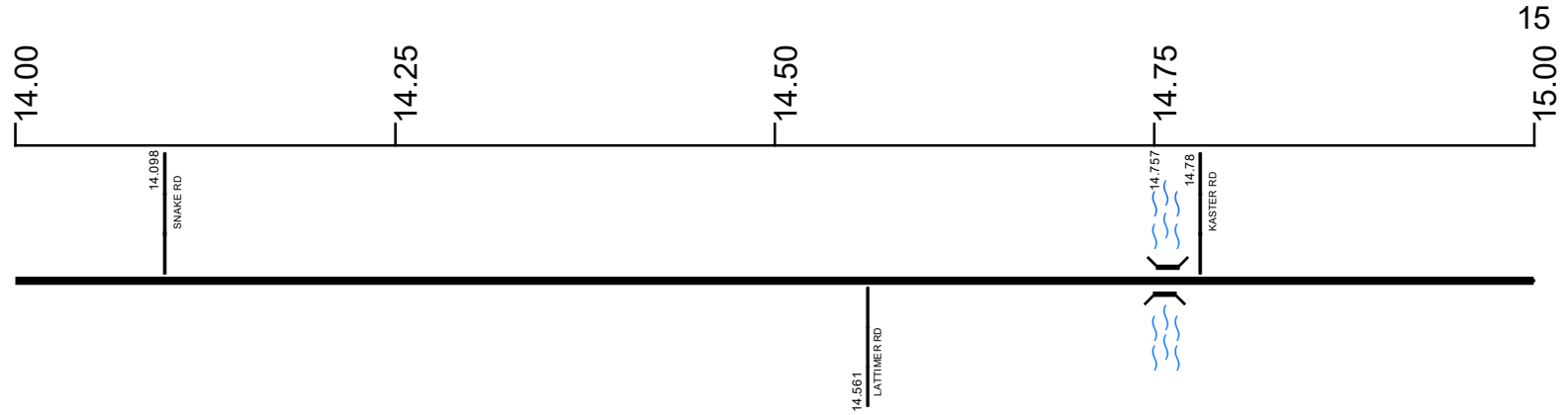
Created on: 7/8/2025

transportation.ohio.gov

Prepared by
The Ohio Department of Transportation
Office of Technical Services
Roadway Information

SRICSR00603**C

State True Log
County True Log



Surface Type & Width (Left / Right)	G (16'4')
	11.098 - 16.914
Base Type (Left / Right)	N / I
	13.279 - 16.914
Shoulder Type & Width (Left / Right)	2 (3'3')
	11.372 - 16.914
Through Lanes	2
	0 - 17.899
Street Name	SR 603
	0 - 17.49

- | | | | |
|---------------------|-------------------|----------------------|--------------|
| Non-divided Highway | Bridge (on route) | Railroad (at grade) | Intersection |
| Divided Highway | Underpass | Railroad (underpass) | |
| Secondary Segment | Overpass | Railroad (overpass) | |
| Corporation | | | |

Created on: 7/8/2025

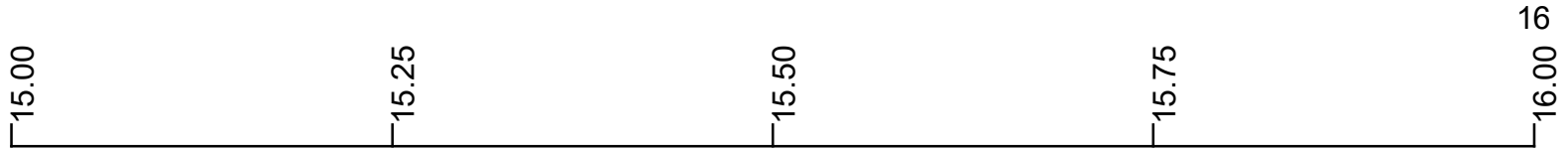
transportation.ohio.gov

Prepared by
The Ohio Department of Transportation
Office of Technical Services
Roadway Information

SRICSR00603**C

State True Log

County True Log



Surface Type & Width (Left / Right)

G (16'4')
11.098 - 16.914

Base Type (Left / Right)

N / I
13.279 - 16.914

Shoulder Type & Width (Left / Right)












2 (3'3')
11.372 - 16.914

Through Lanes

2
0 - 17.899

Street Name

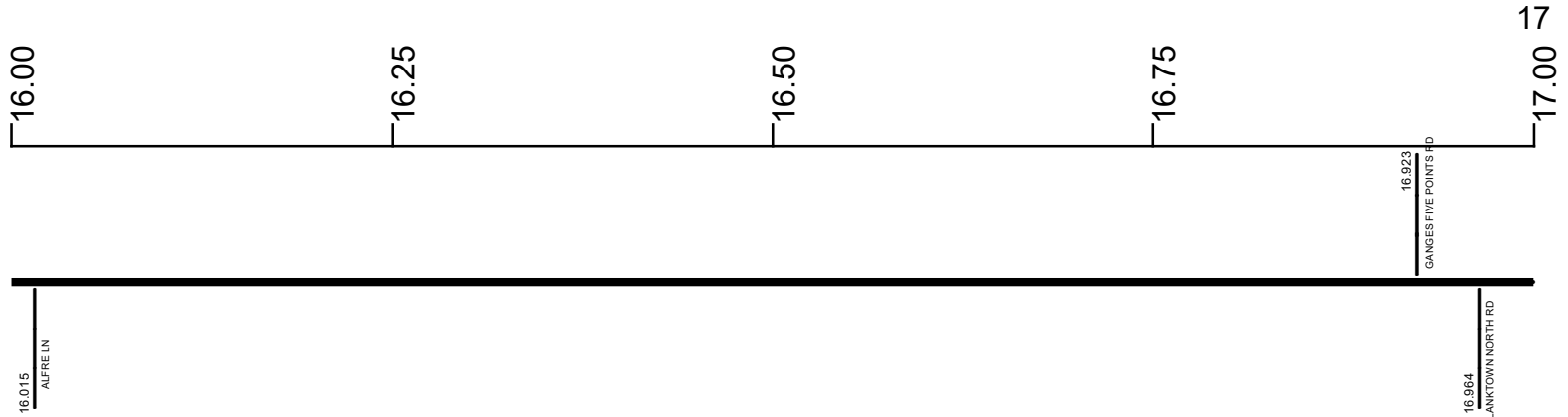
SR 603
0 - 17.49

- | | | | |
|---|---|--|--|
|  Non-divided Highway |  Bridge (on route) |  Railroad (at grade) |  Intersection |
|  Divided Highway |  Underpass |  Railroad (underpass) | |
|  Secondary Segment |  Overpass |  Railroad (overpass) | |
|  Corporation | | | |

Created on: 7/8/2025

SRICSR00603**C

State True Log
County True Log



Surface Type & Width (Left / Right)

G (16'4')	G 20'
11.098 - 16.914	16.914 - 17.899

Base Type (Left / Right)

N / I	I
13.279 - 16.914	16.914 - 17.899

Shoulder Type & Width (Left / Right)

2 (3'3')	2 (4'4')
11.372 - 16.914	16.914 - 17.899

Through Lanes

2	
0 - 17.899	

Street Name

SR 603	
0 - 17.49	

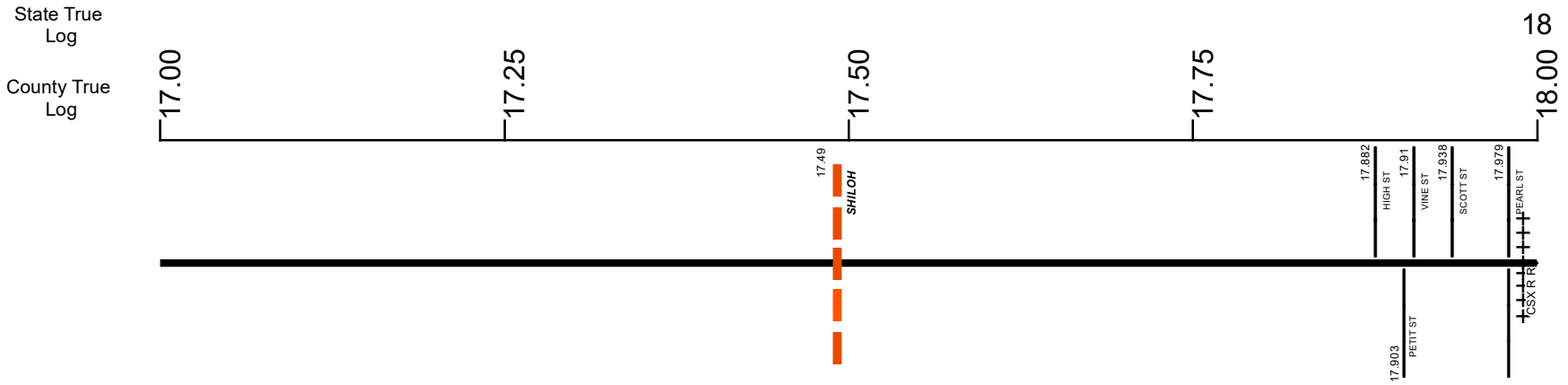
- Non-divided Highway
- Divided Highway
- Secondary Segment
- Corporation
- Bridge (on route)
- Underpass
- Overpass
- Railroad (at grade)
- Railroad (underpass)
- Railroad (overpass)
- Intersection

Created on: 7/8/2025

transportation.ohio.gov

Prepared by
The Ohio Department of Transportation
Office of Technical Services
Roadway Information

SRICSR00603**C



Surface Type & Width (Left / Right)	
G 20'	G (24'/25')
16.914 - 17.899	17.899 - 18.056
Base Type (Left / Right)	
I	K
16.914 - 17.899	17.899 - 21.375
Shoulder Type & Width (Left / Right)	
2 (4'/4')	1 (0'/0')
16.914 - 17.899	17.899 - 18.239
Through Lanes	
2	4
0 - 17.899	17.899 - 18.056
Street Name	
SR 603 0 - 17.49	MAIN ST 17.49 - 18.544

Non-divided Highway	Bridge (on route)	Railroad (at grade)	Intersection
Divided Highway	Underpass	Railroad (underpass)	
Secondary Segment	Overpass	Railroad (overpass)	
Corporation			

Created on: 7/8/2025



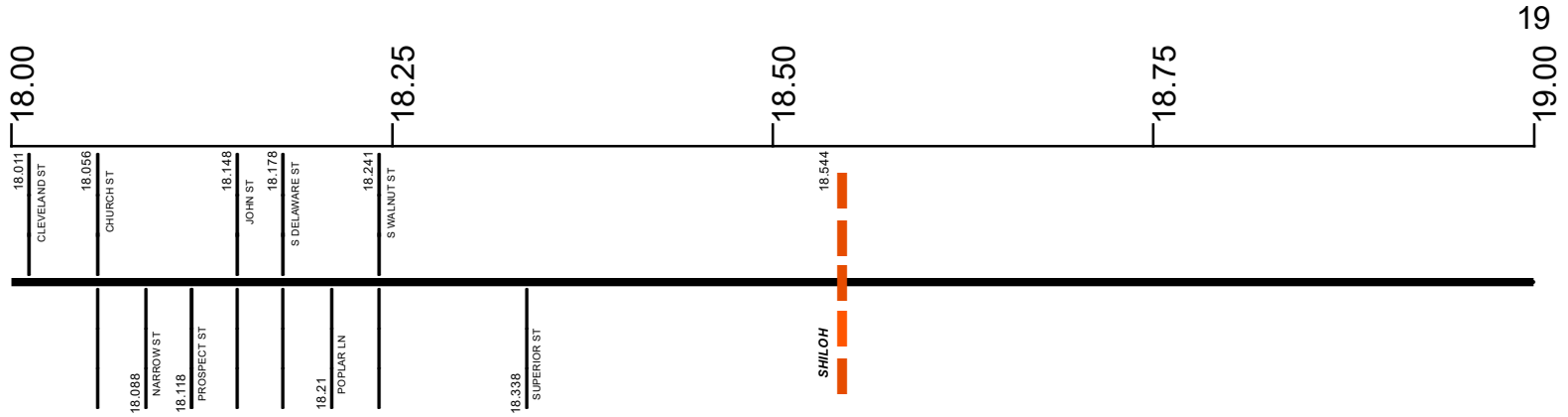
transportation.ohio.gov

Prepared by
The Ohio Department of Transportation
Office of Technical Services
Roadway Information

SRICSR00603**C

State True Log

County True Log



Surface Type & Width (Left / Right)

G (24'/25')	G (14'/15')	G 20'
17.899 - 18.056	18.056 - 18.239	18.239 - 21.375

Base Type (Left / Right)

K
17.899 - 21.375

Shoulder Type & Width (Left / Right)

1 (0'/0')	2 (4'/4')
17.899 - 18.239	18.239 - 21.375

Through Lanes

4	2
17.899 - 18.056	18.056 - 22.009

Street Name

MAIN ST	SR 603
17.49 - 18.544	18.544 - 21.375

- Non-divided Highway
- Divided Highway
- Secondary Segment
- Corporation
- Bridge (on route)
- Underpass
- Overpass
- Railroad (at grade)
- Railroad (underpass)
- Railroad (overpass)
- Intersection

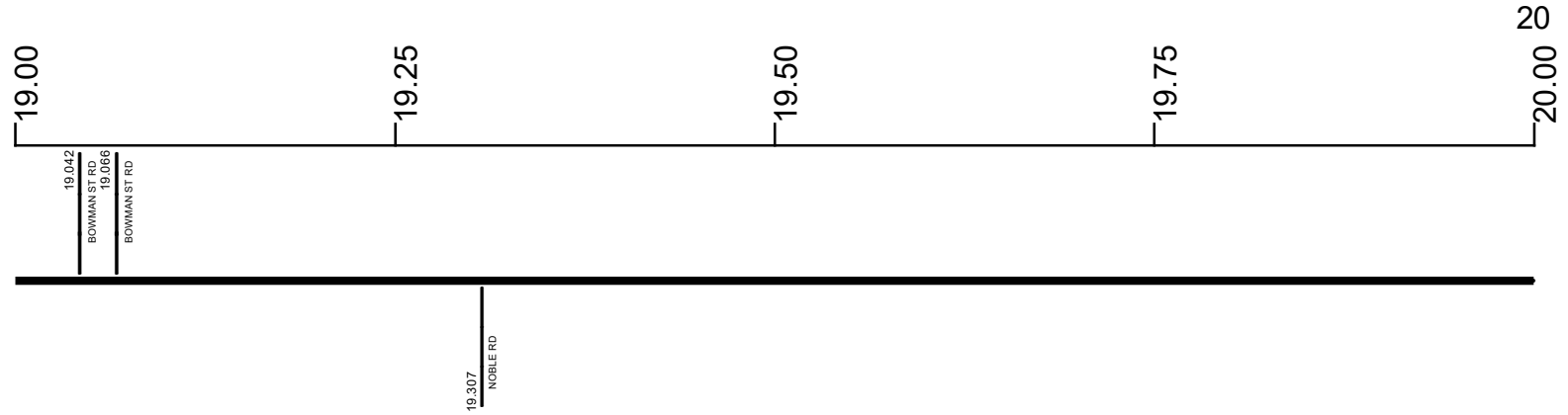
Created on: 7/8/2025

transportation.ohio.gov

Prepared by
The Ohio Department of Transportation
Office of Technical Services
Roadway Information

SRICSR00603**C

State True Log
County True Log



Surface Type & Width (Left / Right)

G 20'
18.239 - 21.375

Base Type (Left / Right)

K
17.899 - 21.375

Shoulder Type & Width (Left / Right)












2 (4/4')
18.239 - 21.375

Through Lanes

2
18.056 - 22.009

Street Name

SR 603
18.544 - 21.375

-  Non-divided Highway
-  Divided Highway
-  Secondary Segment
-  Corporation
-  Bridge (on route)
-  Underpass
-  Overpass
-  Railroad (at grade)
-  Railroad (underpass)
-  Railroad (overpass)
-  Intersection

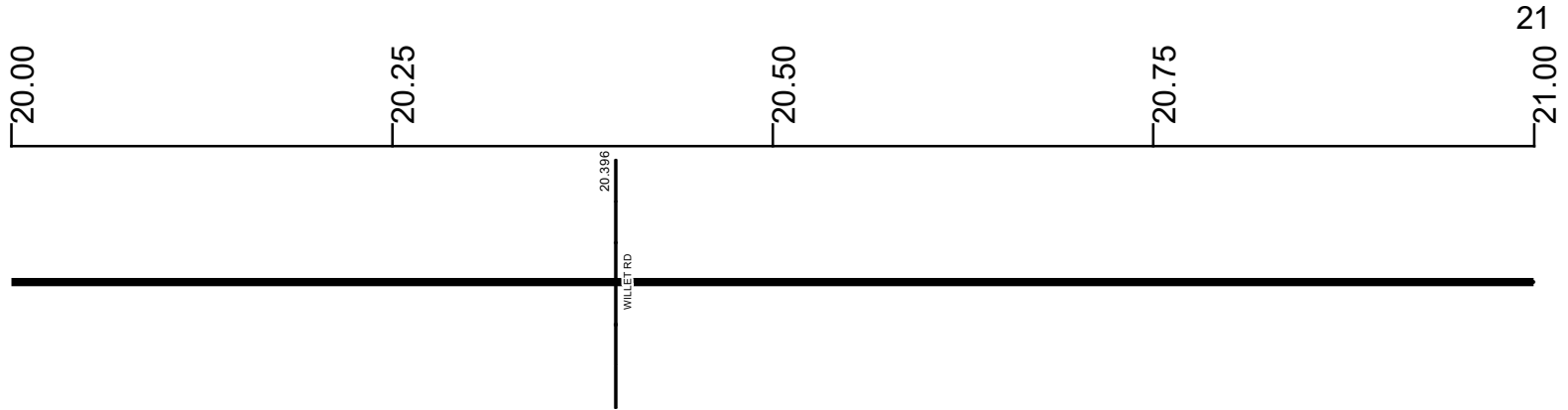
Created on: 7/8/2025



transportation.ohio.gov
Prepared by
The Ohio Department of Transportation
Office of Technical Services
Roadway Information

SRICSR00603**C

State True Log
County True Log



Surface Type & Width (Left / Right)

G 20'
18.239 - 21.375

Base Type (Left / Right)

K
17.899 - 21.375

Shoulder Type & Width (Left / Right)

2 (4/4')
18.239 - 21.375

Through Lanes

2
18.056 - 22.009

Street Name

SR 603
18.544 - 21.375

- | | | | |
|---------------------|-------------------|----------------------|--------------|
| Non-divided Highway | Bridge (on route) | Railroad (at grade) | Intersection |
| Divided Highway | Underpass | Railroad (underpass) | |
| Secondary Segment | Overpass | Railroad (overpass) | |
| Corporation | | | |

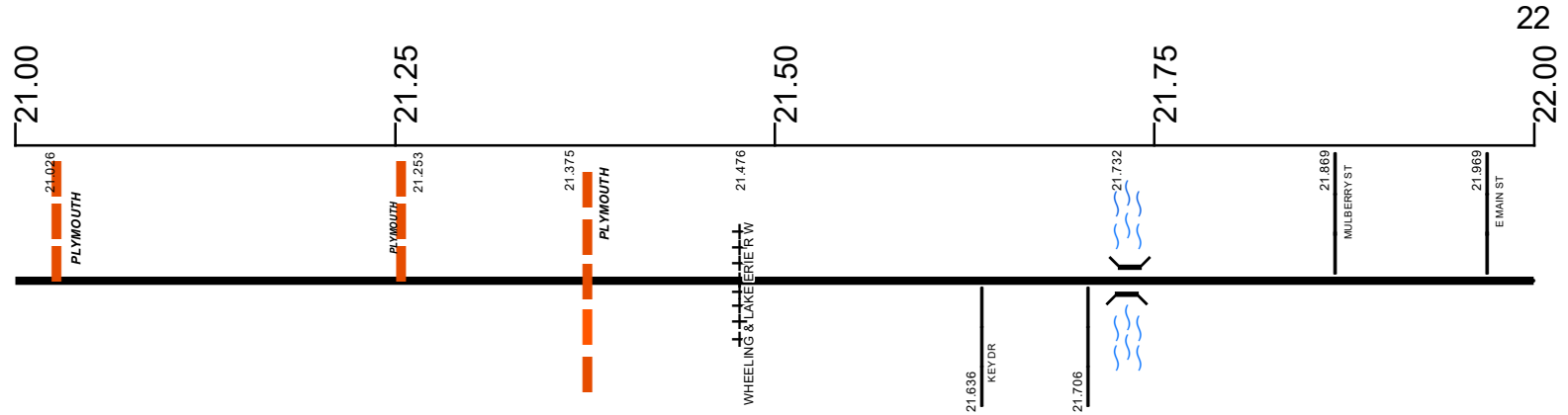
Created on: 7/8/2025



transportation.ohio.gov
Prepared by
The Ohio Department of Transportation
Office of Technical Services
Roadway Information

SRICSR00603**C

State True Log
County True Log



Surface Type & Width (Left / Right)

G 20'	G (9'/10')	G 30'
18.239 - 21.375	21.375 - 21.71	21.71 - 22.009

Base Type (Left / Right)

K	N
17.899 - 21.375	21.375 - 22.009

Shoulder Type & Width (Left / Right)

2 (4'/4')	2 (6'/6')	1 (0'/0')
18.239 - 21.375	21.375 - 21.71	21.71 - 22.009

Through Lanes

2
18.056 - 22.009

Street Name

SR 603	TRUX ST
18.544 - 21.375	21.375 - 22.009

- Non-divided Highway
- Divided Highway
- Secondary Segment
- Corporation
- Bridge (on route)
- Underpass
- Overpass
- Railroad (at grade)
- Railroad (underpass)
- Railroad (overpass)
- Intersection

Created on: 7/8/2025

transportation.ohio.gov

Prepared by
The Ohio Department of Transportation
Office of Technical Services
Roadway Information

SRICSR00603**C

State True Log 33.542

County True Log

22.00

22.25

22.50

22.75

23.00

22.009
SR98

Surface Type & Width (Left / Right)

G 30'

Base Type (Left / Right)

Z

21.375 - 22.009

Shoulder Type & Width (Left / Right)

1 (0'0')

21.71 - 22.009

Through Lanes












2

18.056 - 22.009

Street Name

TRUX ST

21.375 - 22.009

-  Non-divided Highway
-  Divided Highway
-  Secondary Segment
-  Corporation
-  Bridge (on route)
-  Underpass
-  Overpass
-  Railroad (at grade)
-  Railroad (underpass)
-  Railroad (overpass)
-  Intersection

Created on: 7/8/2025



transportation.ohio.gov

Prepared by

The Ohio Department of Transportation
Office of Technical Services
Roadway Information

Historical Project List for SRICSR00603**C

Begin Measure	End Measure	Project ID Number	Construction Completion Date	Treatment Category	Treatment Type
0.000	4.718	102972	5-2023	Preventive Maintenance	25-Chip Seal
0.000	4.718	88808	5-2016	Minor Rehabilitation	60-AC Overlay w/Rpr
0.000	5.848	16776	9-2004	Minor Rehabilitation	60-AC Overlay w/Rpr
4.718	5.848	86723	10-2014	Minor Rehabilitation	60-AC Overlay w/Rpr
5.848	6.321	86723	10-2014	Minor Rehabilitation	60-AC Overlay w/Rpr
5.848	6.321	16776	9-2004	Minor Rehabilitation	60-AC Overlay w/Rpr
6.321	9.360	86723	10-2014	Minor Rehabilitation	60-AC Overlay w/Rpr
6.321	9.330	16776	9-2004	Minor Rehabilitation	60-AC Overlay w/Rpr
9.330	22.009	23580	10-2006	Minor Rehabilitation	60-AC Overlay w/Rpr
9.360	13.280	105445	9-2023	Preventive Maintenance	25-Chip Seal
9.360	22.009	93121	12-2016	Minor Rehabilitation	60-AC Overlay w/Rpr
18.548	21.239	105445	9-2023	Preventive Maintenance	25-Chip Seal

Roadway Codes

Access Control Journalized

- F - Full Access Control
- L - Limited Access Control
- N - No Access Control

Access Control Operational

- 1 - Full Access Control
- 2 - Partial Access Control
- 3 - No Access Control

Base Type

- F - Crack and Seat
- H - Rubblize and Roll
- I - Aggregate Base 304 or Traffic Compacted
- K - Water Bound Macadam
- L - Bituminous Concrete Mix or Penetration Macadam
- N - Plain Concrete
- P - Reinforced Concrete
- R - Brick (Flexible)
- T - Brick (Rigid)

Direction of Travel

- B - Both (Two-way)
- F - One-way Cardinal
- T - One-way Non-cardinal

Facility Type

- 1 - One-way Roadway
- 2 - Two-way Roadway
- 4 - Ramp
- 5 - Non-mainline
- 6 - Non-inventory Direction
- 7 - Planned / Unbuilt

Historical Federal Aid Indicator

- N - Not a FAP Route
- Y - FAP Route

Functional Classification

- 01 - Interstate
- 02 - Principal Arterial (Freeways)
- 03 - Principal Arterial (Other)
- 04 - Minor Arterial
- 05 - Major Collector
- 06 - Minor Collector
- 07 - Local

Leave / Reenter Indicator

- Y - Route leaves/reenters at this point
- N - Route does not leave/reenter at this point

Median Type

- 1 - None
- 2 - Unprotected
- 3 - Curbed
- 4 - Positive Barrier (Unspecified)
- 5 - Positive Barrier (Flexible)
- 6 - Positive Barrier (Semi-rigid)
- 7 - Positive Barrier (Rigid)

NHS

- N - National Highway System
- H - Congressional Corridor
- 2 - Major Airport
- 3 - Major Port Facility
- 4 - Major Amtrak Station
- 5 - Major Rail / Truck Terminal
- 6 - Major Intercity Bus Terminal
- 7 - Major Public Transit / Multi-modal Passenger Terminal
- 8 - Major Pipeline Terminal
- 9 - Major Ferry Terminal

Priority System

- G - General
- P - Priority System
- U - Urban

Scenic Byway Code

- A - All American Road
- N - National Scenic Byway
- S - State Scenic Byway

Shoulder Type

- 1 - None
- 2 - Surfaced shoulder exists (bituminous concrete {AC})
- 3 - Surfaced shoulder exists (Portland Cement Concrete {PCC})
- 4 - Stabilized shoulder exists (gravel or other granular material)
- 5 - Combination shoulder exists (two or more surface types)
- 6 - Earth shoulder exists
- 7 - Barrier curb exists; no shoulder in front of curb

Surface Type

- A - Combination
- B - Brick
- C - Continuous Reinforced Concrete
- D - Reinforced Concrete
- E - Plain Concrete
- G - Bituminous Concrete
- I - Chipseal on Granular
- K - Open Graded Bituminous
- L - Chipseal or Micro
- M - Gravel
- U - Unimproved
- X - Right of Way Only