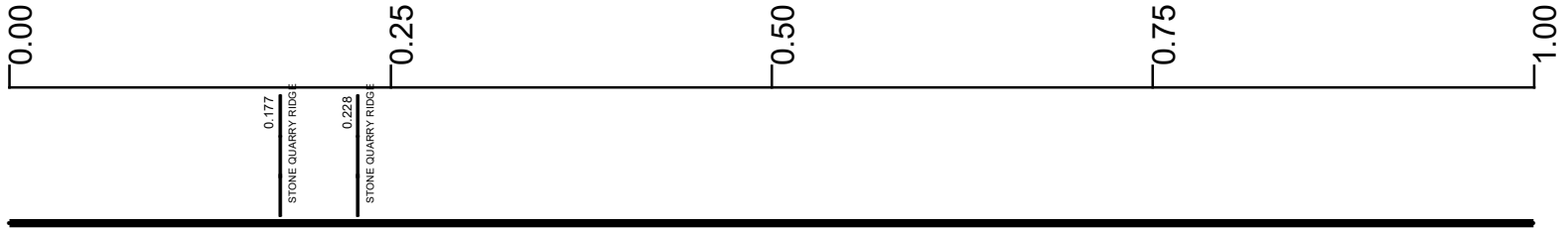


SSCISR00073**C

State True Log 108.207

109.207

County True Log



Surface Type & Width (Left / Right)

G 20'
0 - 1.883

Base Type (Left / Right)

I
0 - 19.617

Shoulder Type & Width (Left / Right)

5 (1/1')
0 - 1.371

Through Lanes

2
0 - 23.008

Street Name

SR 73
0 - 1.226

- | | | | |
|--|---|---|---|
| <ul style="list-style-type: none"> Non-divided Highway Divided Highway Secondary Segment Corporation | <ul style="list-style-type: none"> Bridge (on route) Underpass Overpass | <ul style="list-style-type: none"> Railroad (at grade) Railroad (underpass) Railroad (overpass) | <ul style="list-style-type: none"> Intersection |
|--|---|---|---|

Created on: 7/8/2025

transportation.ohio.gov

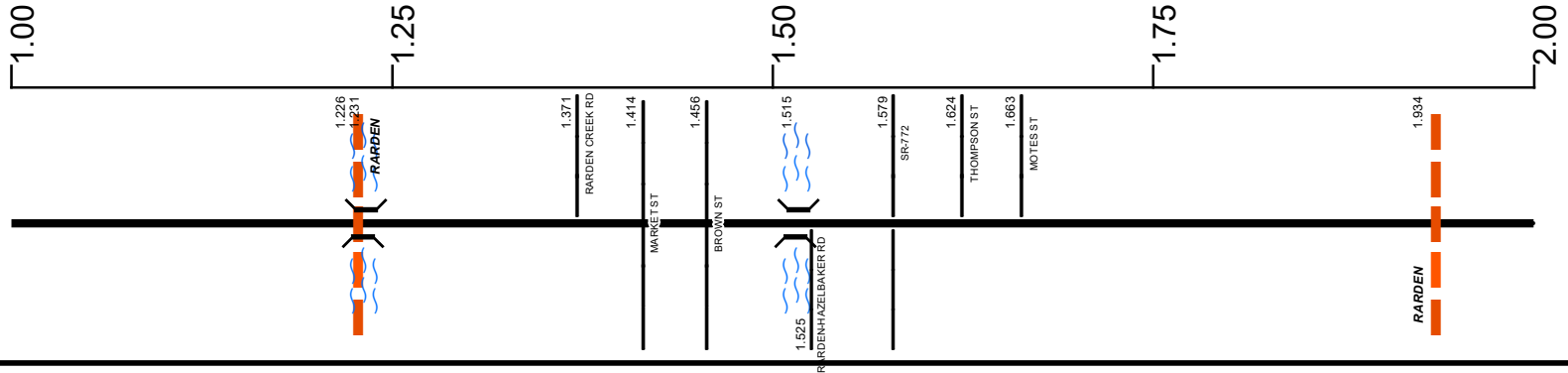
Prepared by
The Ohio Department of Transportation
Office of Technical Services
Roadway Information

SSCISR00073**C

State True Log

110.207

County True Log



Surface Type & Width (Left / Right)

G 20'	G (10'/11')
0 - 1.883	1.883 - 6.559

Base Type (Left / Right)

I
0 - 19.617

Shoulder Type & Width (Left / Right)

5 (1'1')	2 (4'4')	5 (1'1')
0 - 1.371	1.371 - 1.579	1.579 - 6.749

Through Lanes

2
0 - 23.008

Street Name

SR 73	MAIN ST	SR 73
0 - 1.226	1.226 - 1.934	1.934 - 25.832

- Non-divided Highway
- Divided Highway
- Secondary Segment
- Corporation
- Bridge (on route)
- Underpass
- Overpass
- Railroad (at grade)
- Railroad (underpass)
- Railroad (overpass)
- Intersection

Created on: 7/8/2025

transportation.ohio.gov

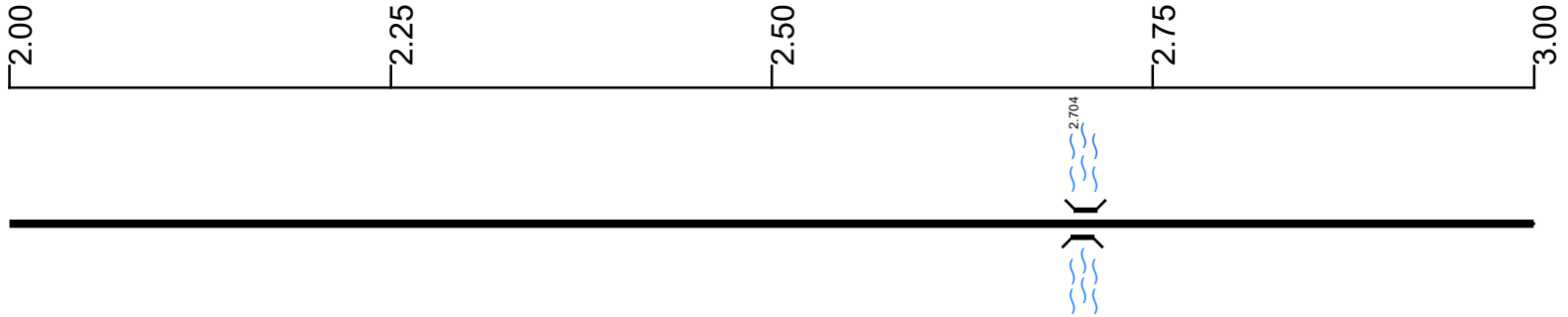
Prepared by
The Ohio Department of Transportation
Office of Technical Services
Roadway Information

SSCISR00073**C

State True Log

111.207

County True Log



Surface Type & Width (Left / Right)

	G (10'/11')
	1.883 - 6.559

Base Type (Left / Right)

	I
	0 - 19.617

Shoulder Type & Width (Left / Right)

	5 (1'/1')
	1.579 - 6.749

Through Lanes

	2
	0 - 23.008

Street Name

	SR 73
	1.934 - 25.832

- | | | | |
|---------------------|-------------------|----------------------|--------------|
| Non-divided Highway | Bridge (on route) | Railroad (at grade) | Intersection |
| Divided Highway | Underpass | Railroad (underpass) | |
| Secondary Segment | Overpass | Railroad (overpass) | |
| Corporation | | | |

Created on: 7/8/2025

transportation.ohio.gov

Prepared by
The Ohio Department of Transportation
Office of Technical Services
Roadway Information

SSCISR00073**C

State True
Log

112.207

County True
Log



Surface Type & Width (Left / Right)

G (10'/11')
1.883 - 6.559

Base Type (Left / Right)

I
0 - 19.617

Shoulder Type & Width (Left / Right)

5 (1'/1')
1.579 - 6.749

Through Lanes

2
0 - 23.008

Street Name

SR 73
1.934 - 25.832

- | | | | |
|---------------------|-------------------|----------------------|--------------|
| Non-divided Highway | Bridge (on route) | Railroad (at grade) | Intersection |
| Divided Highway | Underpass | Railroad (underpass) | |
| Secondary Segment | Overpass | Railroad (overpass) | |
| Corporation | | | |

Created on: 7/8/2025

transportation.ohio.gov

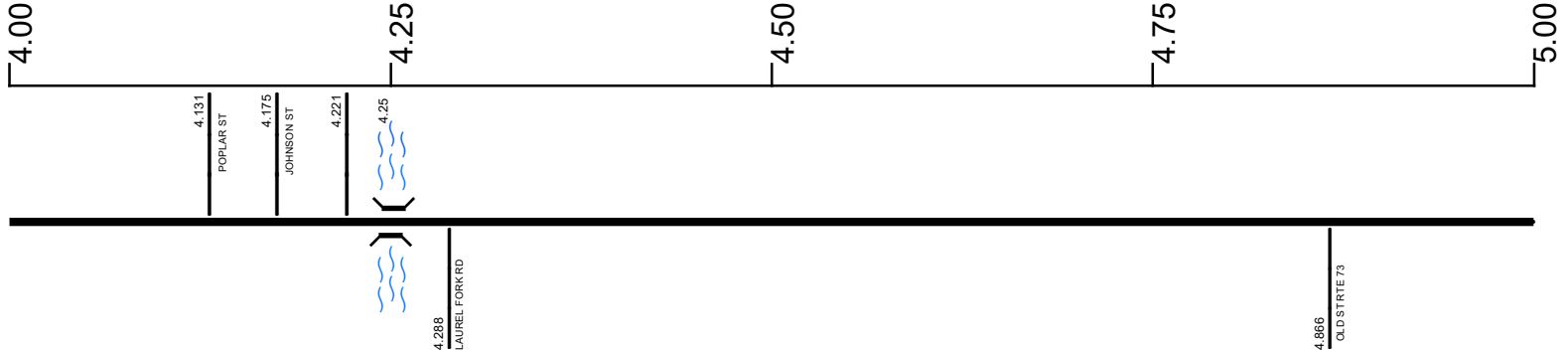
Prepared by
The Ohio Department of Transportation
Office of Technical Services
Roadway Information

SSCISR00073**C

State True Log

113.207

County True Log



Surface Type & Width (Left / Right)

G (10'/11')
1.883 - 6.559

Base Type (Left / Right)

I
0 - 19.617

Shoulder Type & Width (Left / Right)

5 (1'/1')
1.579 - 6.749

Resurface Year

2020

4.24 - 4.269

Through Lanes

2
0 - 23.008

Street Name

SR 73
1.934 - 25.832

- Non-divided Highway
- Divided Highway
- Secondary Segment
- Corporation
- Bridge (on route)
- Underpass
- Overpass
- Railroad (at grade)
- Railroad (underpass)
- Railroad (overpass)
- Intersection

Created on: 7/8/2025

transportation.ohio.gov

Prepared by
The Ohio Department of Transportation
Office of Technical Services
Roadway Information

SSCISR00073**C

State True Log

114.207

County True Log



Surface Type & Width (Left / Right)

G (10'/11')
1.883 - 6.559

Base Type (Left / Right)

I
0 - 19.617

Shoulder Type & Width (Left / Right)

5 (1'/1')
1.579 - 6.749

Through Lanes

2
0 - 23.008

Street Name

SR 73
1.934 - 25.832

- | | | | |
|---------------------|-------------------|----------------------|--------------|
| Non-divided Highway | Bridge (on route) | Railroad (at grade) | Intersection |
| Divided Highway | Underpass | Railroad (underpass) | |
| Secondary Segment | Overpass | Railroad (overpass) | |
| Corporation | | | |

Created on: 7/8/2025



transportation.ohio.gov

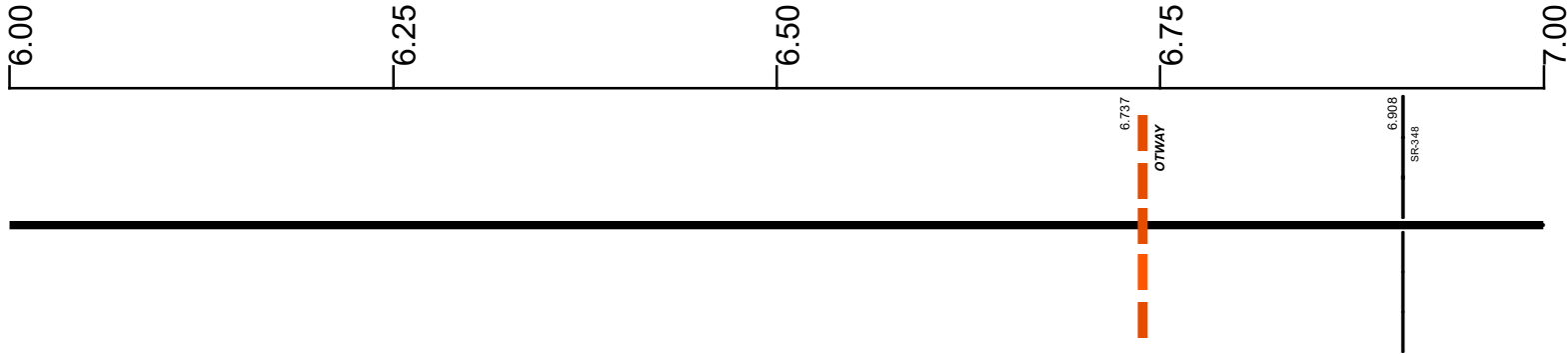
Prepared by
The Ohio Department of Transportation
Office of Technical Services
Roadway Information

SSCISR00073**C

State True Log

115.207

County True Log



Surface Type & Width (Left / Right)

G (10'/11') 1.883 - 6.559	G 22' 6.559 - 7.058
------------------------------	------------------------

Base Type (Left / Right)

I 0 - 19.617	
-----------------	--

Shoulder Type & Width (Left / Right)

5 (1 1/4') 1.579 - 6.749	2 (1 1/4') 6.749 - 6.848	2 (3/4') 6.848 - 6.958	2 (8/2') 6.958 - 7.058
-----------------------------	-----------------------------	---------------------------	---------------------------

Through Lanes

2 0 - 23.008	
-----------------	--

Street Name

SR 73 1.934 - 25.832	
-------------------------	--

- | | | | |
|--|---|---|---|
| <ul style="list-style-type: none"> Non-divided Highway Divided Highway Secondary Segment Corporation | <ul style="list-style-type: none"> Bridge (on route) Underpass Overpass | <ul style="list-style-type: none"> Railroad (at grade) Railroad (underpass) Railroad (overpass) | <ul style="list-style-type: none"> Intersection |
|--|---|---|---|

Created on: 7/8/2025

transportation.ohio.gov

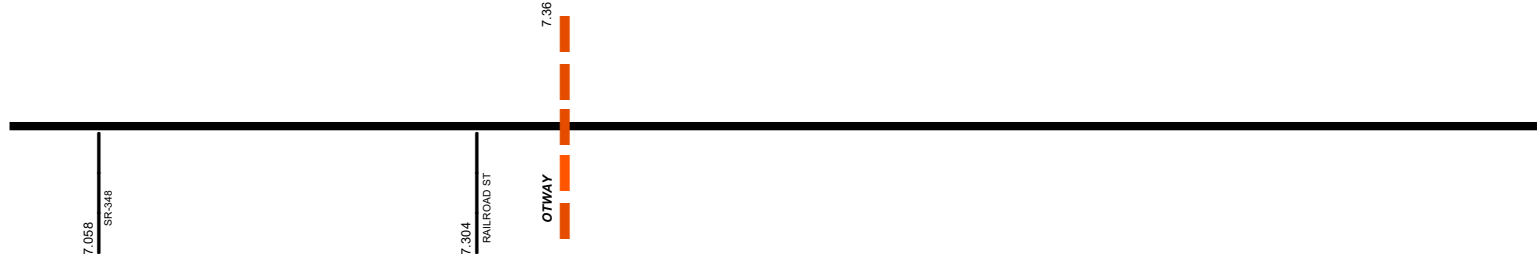
Prepared by
The Ohio Department of Transportation
Office of Technical Services
Roadway Information

SSCISR00073**C

State True Log

116.207

County True Log



Surface Type & Width (Left / Right)

G 22'	G 20'
6.559 - 7.058	7.058 - 20.656

Base Type (Left / Right)

I	I
0 - 19.617	0 - 19.617

Shoulder Type & Width (Left / Right)

2 (8'1/2')	5 (1'1')
6.958 - 7.058	7.058 - 10.372

Through Lanes

2	2
0 - 23.008	0 - 23.008

Street Name

SR 73	SR 73
1.934 - 25.832	1.934 - 25.832

- Non-divided Highway
 Bridge (on route)
 Railroad (at grade)
 Intersection
- Divided Highway
 Underpass
 Railroad (underpass)
- Secondary Segment
 Overpass
 Railroad (overpass)
- Corporation**

Created on: 7/8/2025

transportation.ohio.gov

Prepared by
The Ohio Department of Transportation
Office of Technical Services
Roadway Information

SSCISR00073**C

State True Log

117.207

County True Log



8.914
MILT. JONES RD

Surface Type & Width (Left / Right)

	G 20'
	7.058 - 20.656

Base Type (Left / Right)

	I
	0 - 19.617

Shoulder Type & Width (Left / Right)

	5 (1/1')
	7.058 - 10.372

Through Lanes

	2
	0 - 23.008

Street Name

	SR 73
	1.934 - 25.832

- | | | | |
|---------------------|-------------------|----------------------|--------------|
| Non-divided Highway | Bridge (on route) | Railroad (at grade) | Intersection |
| Divided Highway | Underpass | Railroad (underpass) | |
| Secondary Segment | Overpass | Railroad (overpass) | |
| Corporation | | | |

Created on: 7/8/2025

transportation.ohio.gov

Prepared by
The Ohio Department of Transportation
Office of Technical Services
Roadway Information

SSCISR00073**C

State True Log

118.207

County True Log



Surface Type & Width (Left / Right)

G 20'
7.058 - 20.656

Base Type (Left / Right)

I
0 - 19.617

Shoulder Type & Width (Left / Right)

5 (1/1')
7.058 - 10.372

Through Lanes

2
0 - 23.008

Street Name

SR 73
1.934 - 25.832

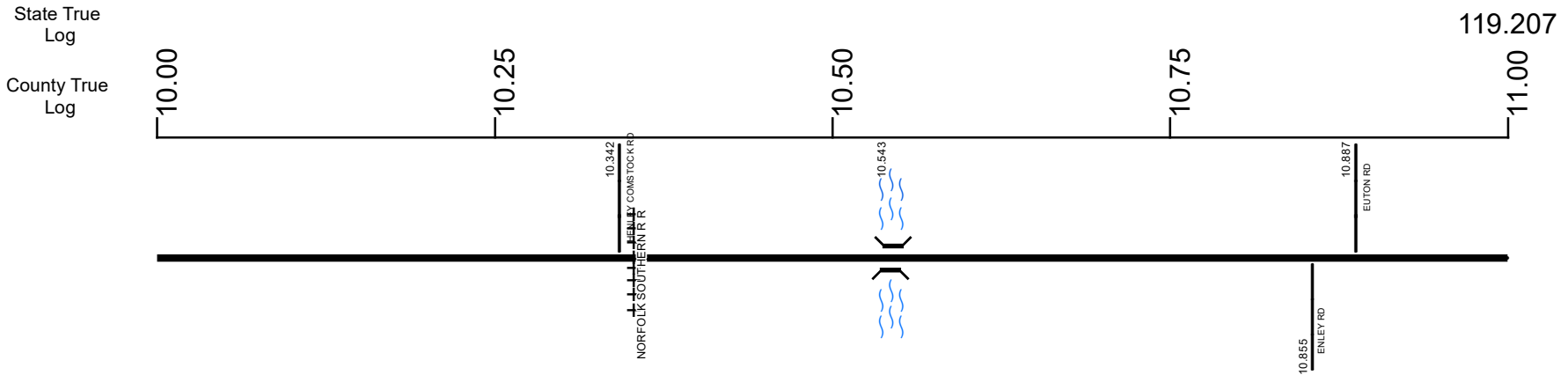
- Non-divided Highway
- Divided Highway
- Secondary Segment
- Corporation
- Bridge (on route)
- Underpass
- Overpass
- Railroad (at grade)
- Railroad (underpass)
- Railroad (overpass)
- Intersection

Created on: 7/8/2025

transportation.ohio.gov

Prepared by
The Ohio Department of Transportation
Office of Technical Services
Roadway Information

SSCISR00073**C



Surface Type & Width (Left / Right)	G 20' 7.058 - 20.656		
Base Type (Left / Right)	I 0 - 19.617		
Shoulder Type & Width (Left / Right)	<table border="1" style="width: 100%; border-collapse: collapse;"> <tr> <td style="width: 50%; text-align: center;">5 (1'1') 7.058 - 10.372</td> <td style="width: 50%; text-align: center;">5 (3'3') 10.372 - 21.056</td> </tr> </table>	5 (1'1') 7.058 - 10.372	5 (3'3') 10.372 - 21.056
5 (1'1') 7.058 - 10.372	5 (3'3') 10.372 - 21.056		
Through Lanes	2 0 - 23.008		
Street Name	SR 73 1.934 - 25.832		

Non-divided Highway	Bridge (on route)	Railroad (at grade)	Intersection
Divided Highway	Underpass	Railroad (underpass)	
Secondary Segment	Overpass	Railroad (overpass)	
Corporation			

Created on: 7/8/2025

transportation.ohio.gov

Prepared by
The Ohio Department of Transportation
Office of Technical Services
Roadway Information

SSCISR00073**C

State True Log

120.207

County True Log


11.00

11.25

11.50

11.75

12.00



Surface Type & Width (Left / Right)

G 20'
7.058 - 20.656

Base Type (Left / Right)

I
0 - 19.617

Shoulder Type & Width (Left / Right)

5 (3/3)
10.372 - 21.056

Resurface Year

2020
11.787 - 12.014

Through Lanes

2
0 - 23.008

Street Name

SR 73
1.934 - 25.832

- | | | | |
|---------------------|-------------------|----------------------|--------------|
| Non-divided Highway | Bridge (on route) | Railroad (at grade) | Intersection |
| Divided Highway | Underpass | Railroad (underpass) | |
| Secondary Segment | Overpass | Railroad (overpass) | |
| Corporation | | | |

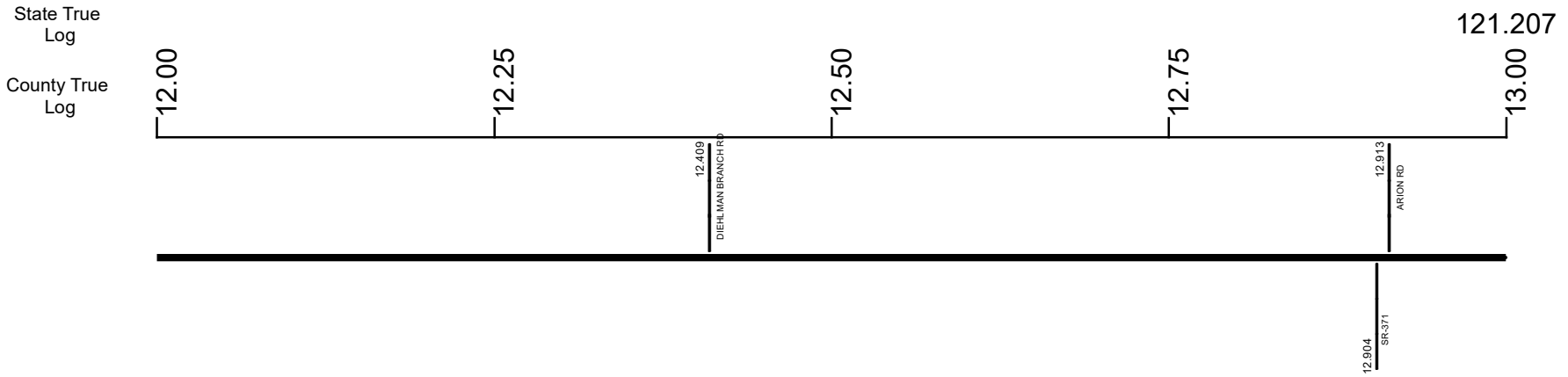
Created on: 7/8/2025



transportation.ohio.gov

Prepared by
The Ohio Department of Transportation
Office of Technical Services
Roadway Information

SSCISR00073**C



Surface Type & Width (Left / Right)

G 20'
7.058 - 20.656

Base Type (Left / Right)

I
0 - 19.617

Shoulder Type & Width (Left / Right)

5 (3/3)
10.372 - 21.056

Resurface Year

2020

11.787 - 12.014

Through Lanes

2
0 - 23.008

Street Name

SR 73
1.934 - 25.832

- | | | | |
|---------------------|-------------------|----------------------|--------------|
| Non-divided Highway | Bridge (on route) | Railroad (at grade) | Intersection |
| Divided Highway | Underpass | Railroad (underpass) | |
| Secondary Segment | Overpass | Railroad (overpass) | |
| Corporation | | | |

Created on: 7/8/2025



transportation.ohio.gov
Prepared by
The Ohio Department of Transportation
Office of Technical Services
Roadway Information

SSCISR00073**C

State True Log

122.207

County True Log

13.00

13.25

13.50

13.75

14.00



Surface Type & Width (Left / Right)

G 20'
7.058 - 20.656

Base Type (Left / Right)

I
0 - 19.617

Shoulder Type & Width (Left / Right)

5 (3/3)
10.372 - 21.056

Through Lanes

2
0 - 23.008

Street Name

SR 73
1.934 - 25.832

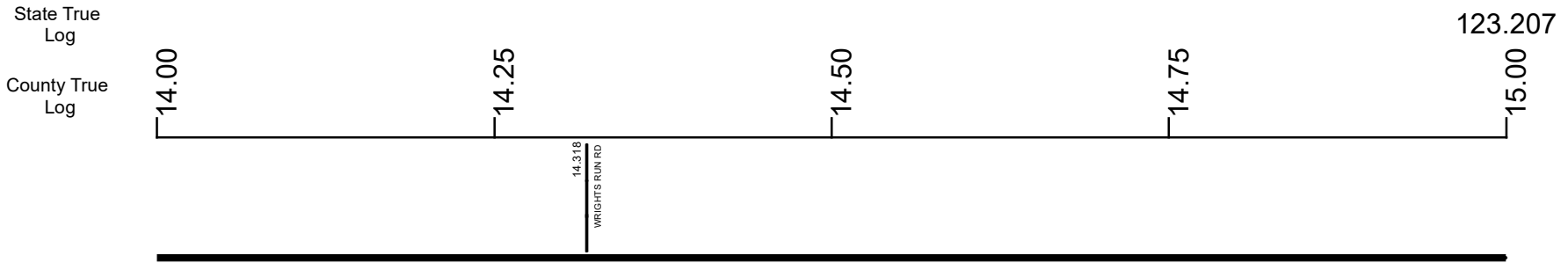
- | | | | |
|--|---|---|---|
| <ul style="list-style-type: none"> Non-divided Highway Divided Highway Secondary Segment Corporation | <ul style="list-style-type: none"> Bridge (on route) Underpass Overpass | <ul style="list-style-type: none"> Railroad (at grade) Railroad (underpass) Railroad (overpass) | <ul style="list-style-type: none"> Intersection |
|--|---|---|---|

Created on: 7/8/2025

transportation.ohio.gov

Prepared by
The Ohio Department of Transportation
Office of Technical Services
Roadway Information

SSCISR00073**C



Surface Type & Width (Left / Right)

G 20'
7.058 - 20.656

Base Type (Left / Right)

I
0 - 19.617

Shoulder Type & Width (Left / Right)

5 (3/3)
10.372 - 21.056

Through Lanes

2
0 - 23.008

Street Name

SR 73
1.934 - 25.832

- Non-divided Highway
 Bridge (on route)
 Railroad (at grade)
 Intersection
- Divided Highway
 Underpass
 Railroad (underpass)
- Secondary Segment
 Overpass
 Railroad (overpass)
- Corporation**

Created on: 7/8/2025



transportation.ohio.gov

Prepared by
The Ohio Department of Transportation
Office of Technical Services
Roadway Information

SSCISR00073**C

State True Log

124.207

County True Log



Surface Type & Width (Left / Right)

G 20'
7.058 - 20.656

Base Type (Left / Right)

I
0 - 19.617

Shoulder Type & Width (Left / Right)

5 (3/3)
10.372 - 21.056

Through Lanes

2
0 - 23.008

Street Name

SR 73
1.934 - 25.832

- | | | | |
|---------------------|-------------------|----------------------|--------------|
| Non-divided Highway | Bridge (on route) | Railroad (at grade) | Intersection |
| Divided Highway | Underpass | Railroad (underpass) | |
| Secondary Segment | Overpass | Railroad (overpass) | |
| Corporation | | | |

Created on: 7/8/2025



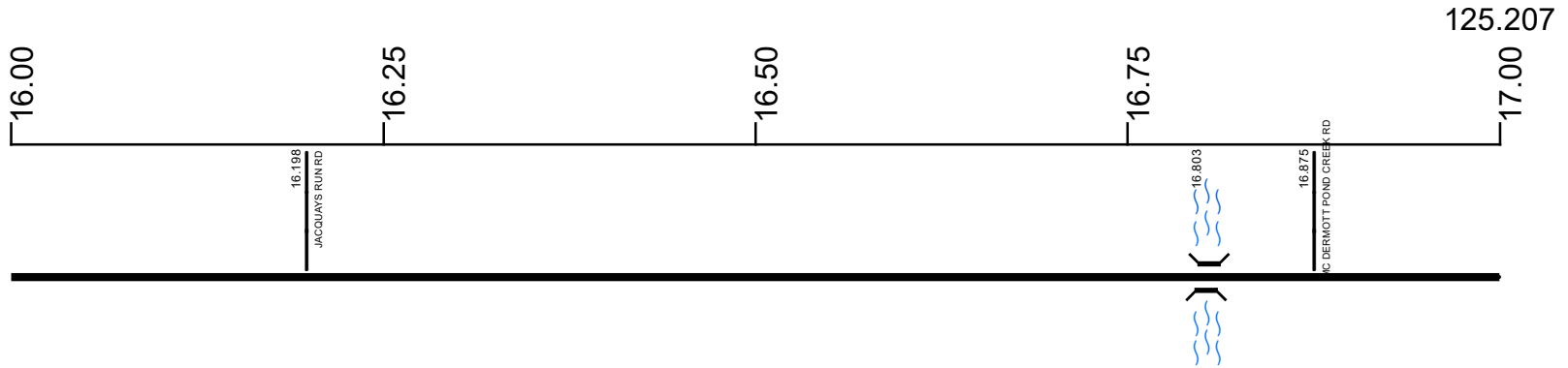
transportation.ohio.gov

Prepared by
The Ohio Department of Transportation
Office of Technical Services
Roadway Information

SSCISR00073**C

State True Log

County True Log



Surface Type & Width (Left / Right)

	G 20'
	7.058 - 20.656

Base Type (Left / Right)

	I
	0 - 19.617

Shoulder Type & Width (Left / Right)

	5 (3/3)
	10.372 - 21.056

Through Lanes

	2
	0 - 23.008

Street Name

	SR 73
	1.934 - 25.832

- | | | | |
|---------------------|-------------------|----------------------|--------------|
| Non-divided Highway | Bridge (on route) | Railroad (at grade) | Intersection |
| Divided Highway | Underpass | Railroad (underpass) | |
| Secondary Segment | Overpass | Railroad (overpass) | |
| Corporation | | | |

Created on: 7/8/2025

transportation.ohio.gov


Prepared by
The Ohio Department of Transportation
Office of Technical Services
Roadway Information

SSCISR00073**C

State True Log 126.207

County True Log 18.00

17.00 17.25 17.50 17.75



Surface Type & Width (Left / Right)	G 20' 7.058 - 20.656
Base Type (Left / Right)	I 0 - 19.617
Shoulder Type & Width (Left / Right)	5 (3/3) 10.372 - 21.056
Through Lanes	2 0 - 23.008
Street Name	SR 73 1.934 - 25.832

Non-divided Highway	Bridge (on route)	Railroad (at grade)	Intersection
Divided Highway	Underpass	Railroad (underpass)	
Secondary Segment	Overpass	Railroad (overpass)	
Corporation			

Created on: 7/8/2025

transportation.ohio.gov

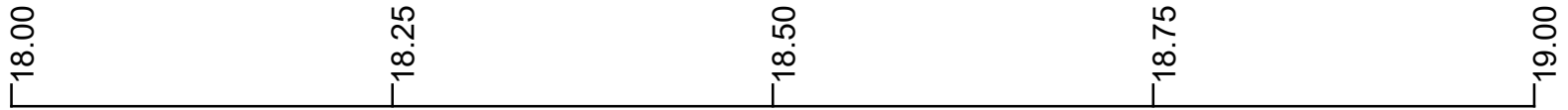
Prepared by
The Ohio Department of Transportation
Office of Technical Services
Roadway Information

SSCISR00073**C

State True Log

127.207

County True Log



Surface Type & Width (Left / Right)

G 20'
7.058 - 20.656

Base Type (Left / Right)

I
0 - 19.617

Shoulder Type & Width (Left / Right)

5 (3/3)
10.372 - 21.056

Through Lanes

2
0 - 23.008

Street Name

SR 73
1.934 - 25.832

- | | | | |
|---------------------|-------------------|----------------------|--------------|
| Non-divided Highway | Bridge (on route) | Railroad (at grade) | Intersection |
| Divided Highway | Underpass | Railroad (underpass) | |
| Secondary Segment | Overpass | Railroad (overpass) | |
| Corporation | | | |

Created on: 7/8/2025



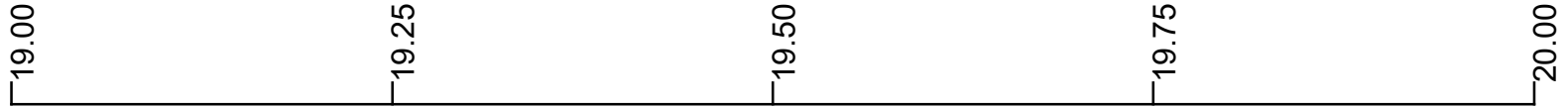
transportation.ohio.gov
Prepared by
The Ohio Department of Transportation
Office of Technical Services
Roadway Information

SSCISR00073**C

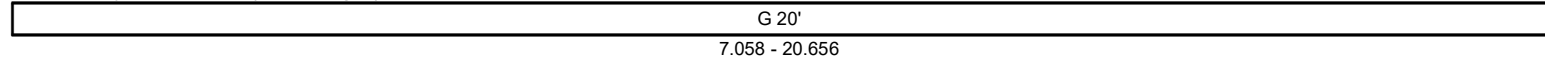
State True Log

128.207


County True Log



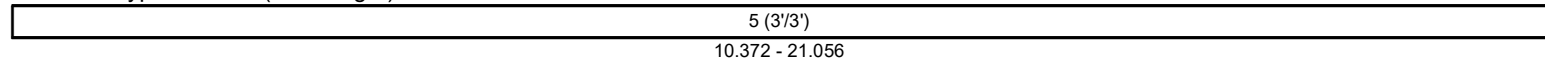
Surface Type & Width (Left / Right)



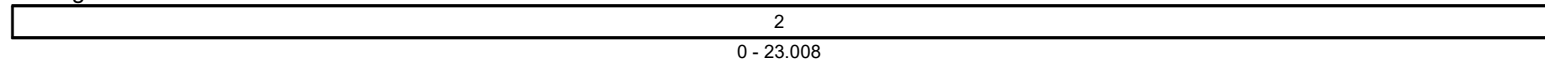
Base Type (Left / Right)



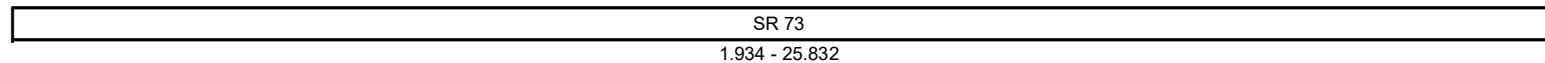
Shoulder Type & Width (Left / Right)



Through Lanes



Street Name



- | | | | |
|---------------------|-------------------|----------------------|--------------|
| Non-divided Highway | Bridge (on route) | Railroad (at grade) | Intersection |
| Divided Highway | Underpass | Railroad (underpass) | |
| Secondary Segment | Overpass | Railroad (overpass) | |
| Corporation | | | |

Created on: 7/8/2025

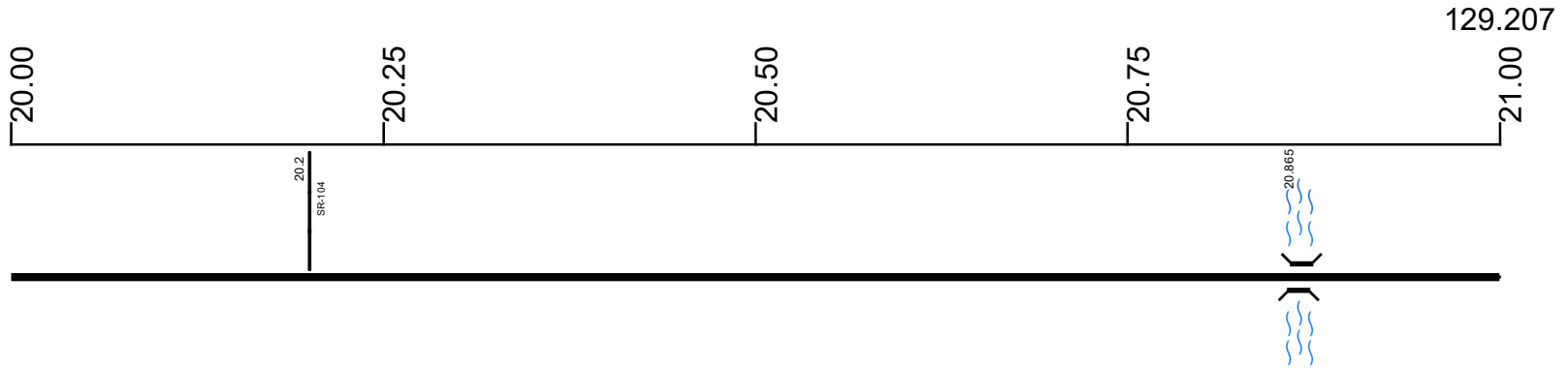


transportation.ohio.gov

Prepared by
The Ohio Department of Transportation
Office of Technical Services
Roadway Information

SSCISR00073**C

State True Log
County True Log



Surface Type & Width (Left / Right)

G 20'	G 24'
7.058 - 20.656	20.656 - 21.717

Base Type (Left / Right)

T	L
19.617 - 20.656	20.656 - 21.253

Shoulder Type & Width (Left / Right)

5 (3/3)	
10.372 - 21.056	

Through Lanes

2	
0 - 23.008	

Street Name

SR 73	
1.934 - 25.832	

- Non-divided Highway
- Divided Highway
- Secondary Segment
- Corporation**
- Bridge (on route)
- Underpass
- Overpass
- Railroad (at grade)
- Railroad (underpass)
- Railroad (overpass)
- Intersection

Created on: 7/8/2025

transportation.ohio.gov

Prepared by
The Ohio Department of Transportation
Office of Technical Services
Roadway Information

SSCISR00073**C


State True
Log

130.207

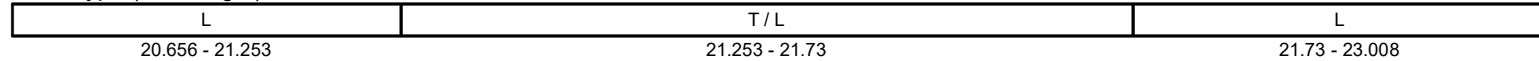
County True
Log




Surface Type & Width (Left / Right)



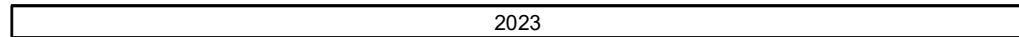
Base Type (Left / Right)



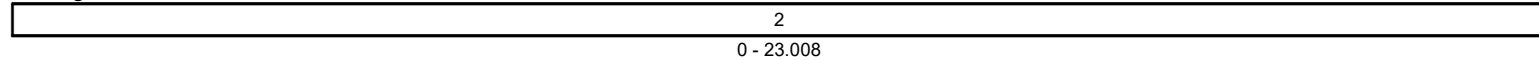
Shoulder Type & Width (Left / Right)



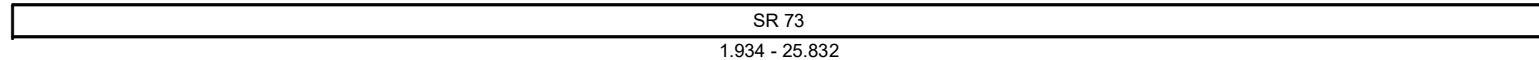
Resurface Year



Through Lanes



Street Name



- Non-divided Highway
- Divided Highway
- Secondary Segment
- Corporation
- Bridge (on route)
- Underpass
- Overpass
- Railroad (at grade)
- Railroad (underpass)
- Railroad (overpass)
- Intersection

Created on: 7/8/2025

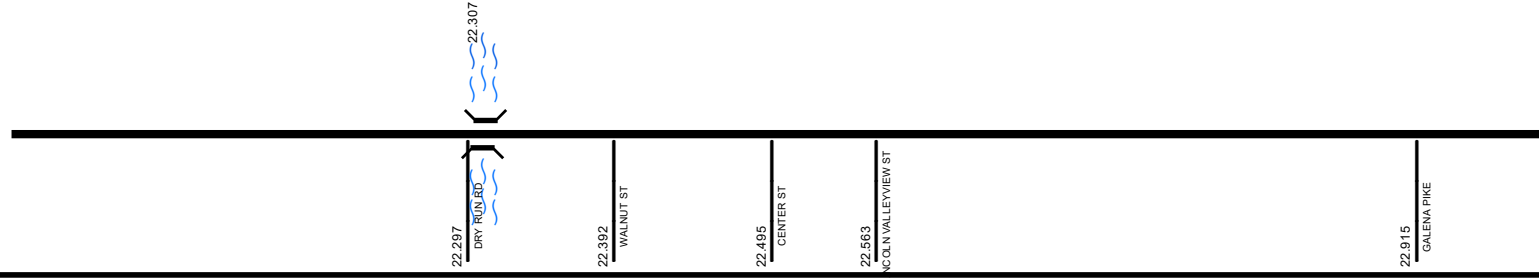
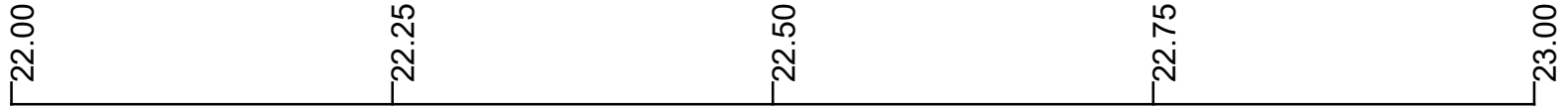
transportation.ohio.gov
Prepared by
The Ohio Department of Transportation
Office of Technical Services
Roadway Information

SSCISR00073**C

State True Log

131.207

County True Log



Surface Type & Width (Left / Right)

G 24' 21.73 - 22.098	G 34' 22.098 - 23.008
-------------------------	--------------------------

Base Type (Left / Right)

L 21.73 - 23.008	
---------------------	--

Shoulder Type & Width (Left / Right)

5 (3/3') 21.717 - 22.098	5 (2/2') 22.098 - 23.008
-----------------------------	-----------------------------

Through Lanes

	2 0 - 23.008
--	-----------------

Street Name

	SR 73 1.934 - 25.832
--	-------------------------

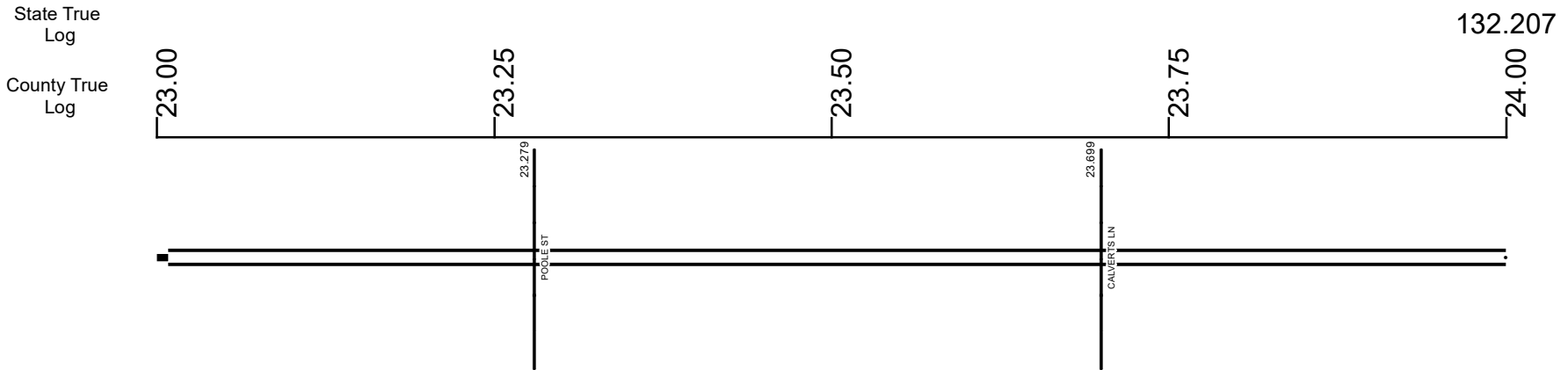
- Non-divided Highway
- Divided Highway
- Secondary Segment
- Corporation
- Bridge (on route)
- Underpass
- Overpass
- Railroad (at grade)
- Railroad (underpass)
- Railroad (overpass)
- Intersection

Created on: 7/8/2025

transportation.ohio.gov

Prepared by
The Ohio Department of Transportation
Office of Technical Services
Roadway Information

SSCISR00073**C



Surface Type & Width (Left / Right)	
G 34'	G 48'
	23.008 - 24.829
Base Type (Left / Right)	
	P
21.73 - 23.008	23.008 - 24.009
Shoulder Type & Width (Left / Right)	
5 (2'2")	5 (12'/12")
22.098 - 23.008	23.008 - 24.009
Median Type and Width	
	2 (20')
	23.008 - 24.009
Through Lanes	
2	4
0 - 23.008	23.008 - 24.829
Street Name	
	SR 73
	1.934 - 25.832

Non-divided Highway	Bridge (on route)	Railroad (at grade)	Intersection
Divided Highway	Underpass	Railroad (underpass)	
Secondary Segment	Overpass	Railroad (overpass)	
Corporation			

Created on: 7/8/2025



transportation.ohio.gov

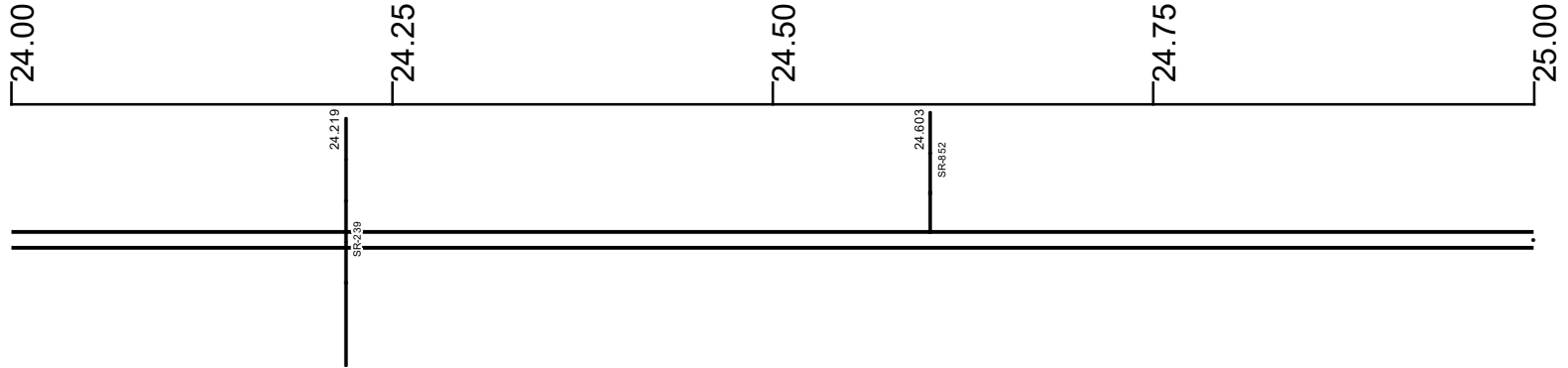
Prepared by
The Ohio Department of Transportation
Office of Technical Services
Roadway Information

SSCISR00073**C

State True
Log

133.207

County True
Log



Surface Type & Width (Left / Right)

G 48'	G (24'/16')
23.008 - 24.829	24.829 - 25.38

Base Type (Left / Right)

P	L	P / T
23.008 - 24.009	24.009 - 24.94	24.94 - 25.04

Shoulder Type & Width (Left / Right)

5 (12'/12')	5 (15'/15')	5 (15'/9')
23.008 - 24.009	24.009 - 24.829	24.829 - 25.04

Median Type and Width

2 (20')	2 (22')
23.008 - 24.009	24.009 - 25.51

Through Lanes

4	3
23.008 - 24.829	24.829 - 25.38

Street Name

SR 73
1.934 - 25.832

- | | | | |
|--|---|---|---|
| <ul style="list-style-type: none"> Non-divided Highway Divided Highway Secondary Segment Corporation | <ul style="list-style-type: none"> Bridge (on route) Underpass Overpass | <ul style="list-style-type: none"> Railroad (at grade) Railroad (underpass) Railroad (overpass) | <ul style="list-style-type: none"> Intersection |
|--|---|---|---|

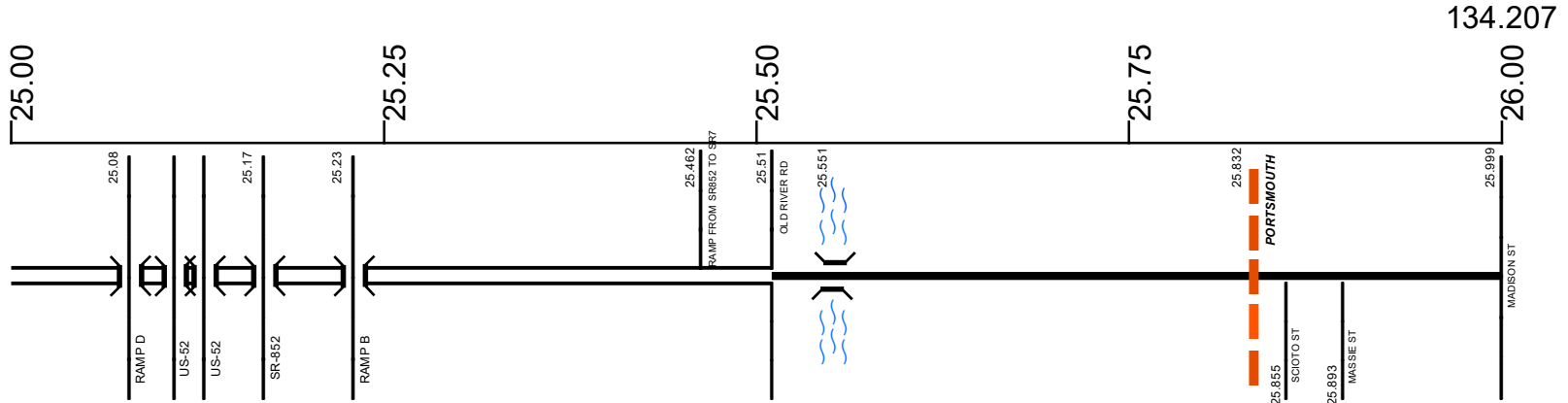
Created on: 7/8/2025

transportation.ohio.gov

Prepared by
The Ohio Department of Transportation
Office of Technical Services
Roadway Information

SSCISR00073**C

State True Log
County True Log



Surface Type & Width (Left / Right)

G (24'/16')	G 48'	G (20'/10')	D (12'/13')	G 44'
24.829 - 25.38	25.38 - 25.48	25.48 - 25.551	25.551 - 25.835	25.835 - 26.456

Base Type (Left / Right)

P / T	L	T / L	Base Type (Left / Right)
24.94 - 25.04	25.04 - 25.48	25.48 - 25.551	N
			25.835 - 26.456

Shoulder Type & Width (Left / Right)

5 (15'/9')	5 (14'/14')	2 (14'/12')	2 (3'/3')	2 (2'/2')	1 (0'/0')
24.829 - 25.04	25.04 - 25.38	25.38 - 25.51	25.51 - 25.551	25.551 - 25.835	25.835 - 26.456

Median Type and Width

2 (22')
24.009 - 25.51

Resurface Year

2021
25.845 - 26.456

Through Lanes

3	4	2
24.829 - 25.38	25.38 - 25.48	25.48 - 26.456

Street Name

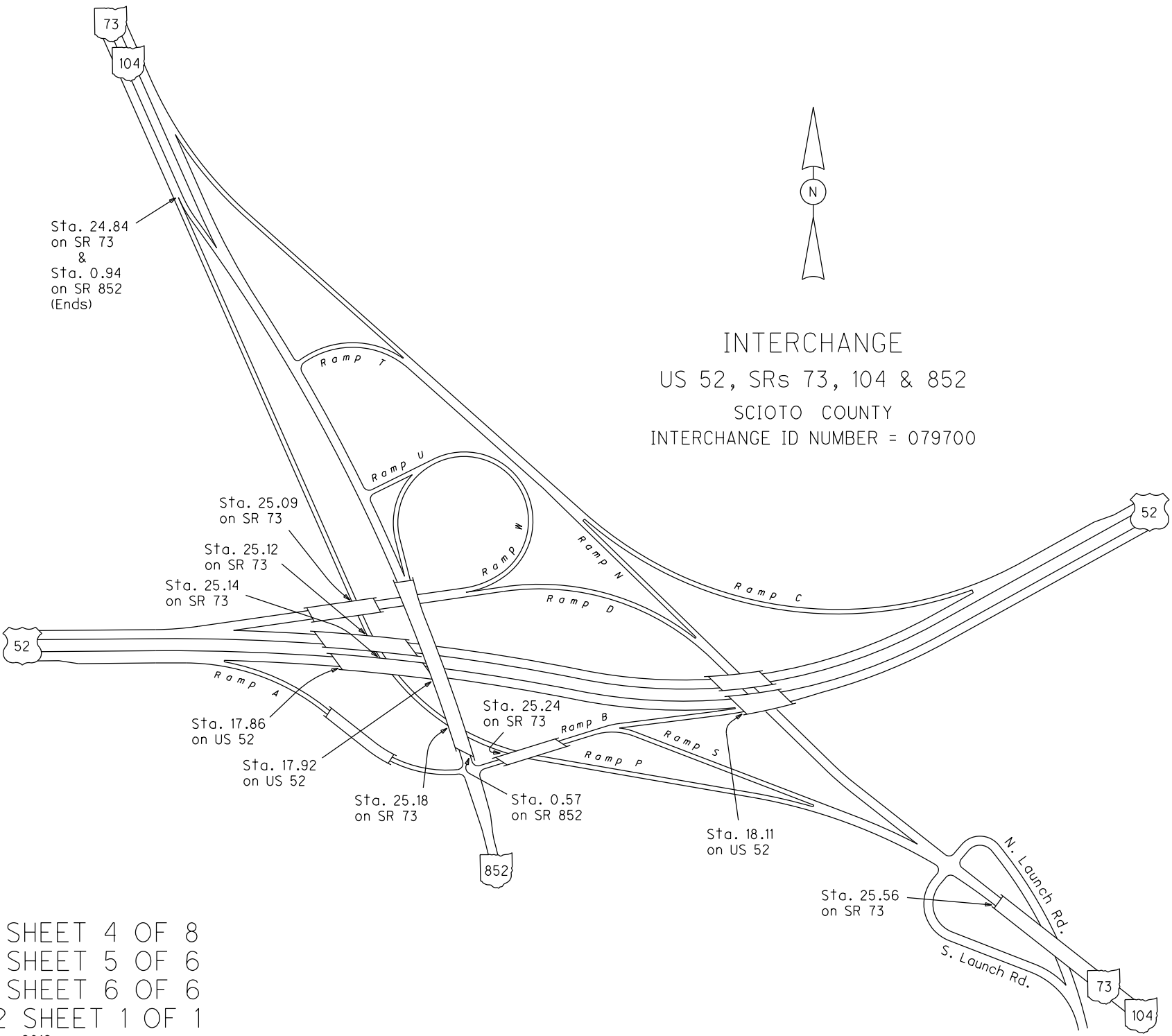
SR 73	2ND ST
1.934 - 25.832	25.832 - 26.456

- Non-divided Highway
- Divided Highway
- Secondary Segment
- Corporation
- Bridge (on route)
- Underpass
- Overpass
- Railroad (at grade)
- Railroad (underpass)
- Railroad (overpass)
- Intersection

Created on: 7/8/2025

transportation.ohio.gov

Prepared by
The Ohio Department of Transportation
Office of Technical Services
Roadway Information



Sta. 24.84
on SR 73
&
Sta. 0.94
on SR 852
(Ends)

INTERCHANGE
US 52, SRs 73, 104 & 852
SCIOTO COUNTY
INTERCHANGE ID NUMBER = 079700

Sta. 25.09
on SR 73
Sta. 25.12
on SR 73
Sta. 25.14
on SR 73

Sta. 17.86
on US 52
Sta. 17.92
on US 52

Sta. 25.18
on SR 73

Sta. 25.24
on SR 73
Sta. 0.57
on SR 852

Sta. 18.11
on US 52

Sta. 25.56
on SR 73

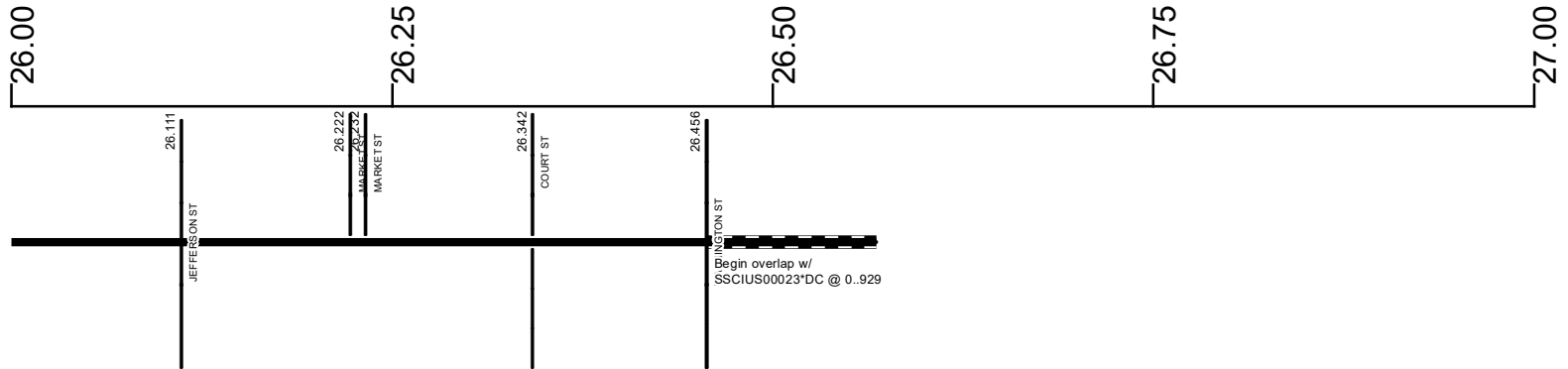
US52 SHEET 4 OF 8
SR73 SHEET 5 OF 6
SR73 SHEET 6 OF 6
SR852 SHEET 1 OF 1
REVISED Jan 2016

SSCISR00073**C

134.775

State True Log

County True Log



Surface Type & Width (Left / Right)

G 44'
25.835 - 26.456

Base Type (Left / Right)

N
25.835 - 26.456

Shoulder Type & Width (Left / Right)

1 (0/0')
25.835 - 26.456

Resurface Year

2021
25.845 - 26.456

Through Lanes

2
25.48 - 26.456

Street Name

2ND ST
25.832 - 26.456

- Non-divided Highway
- Divided Highway
- Secondary Segment
- Corporation
- Bridge (on route)
- Underpass
- Overpass
- Railroad (at grade)
- Railroad (underpass)
- Railroad (overpass)
- Intersection

Created on: 7/8/2025



transportation.ohio.gov
Prepared by
The Ohio Department of Transportation
Office of Technical Services
Roadway Information

Historical Project List for SSCISR00073**C

Begin Measure	End Measure	Project ID Number	Construction Completion Date	Treatment Category	Treatment Type
0.000	10.112	25569	11-2008	Minor Rehabilitation	60-AC Overlay w/Rpr
10.172	19.617	83874	9-2012	Minor Rehabilitation	60-AC Overlay w/Rpr
11.945	19.617	114568	9-2023	Preventive Maintenance	25-Chip Seal
19.617	24.009	102149	1-2019	Minor Rehabilitation	38-Fine Poly AC Overlay
19.617	22.966	19278	11-2006	Minor Rehabilitation	60-AC Overlay w/Rpr
23.084	23.749	21489	5-2003	Minor Rehabilitation	60-AC Overlay w/Rpr
24.910	25.561	19278	11-2006	Minor Rehabilitation	60-AC Overlay w/Rpr
25.845	26.456	102384	10-2022	Minor Rehabilitation	50-AC Overlay w/o Rpr
25.845	26.456	22060	6-2003	Minor Rehabilitation	60-AC Overlay w/Rpr

Roadway Codes

Access Control Journalized

- F - Full Access Control
- L - Limited Access Control
- N - No Access Control

Access Control Operational

- 1 - Full Access Control
- 2 - Partial Access Control
- 3 - No Access Control

Base Type

- F - Crack and Seat
- H - Rubblize and Roll
- I - Aggregate Base 304 or Traffic Compacted
- K - Water Bound Macadam
- L - Bituminous Concrete Mix or Penetration Macadam
- N - Plain Concrete
- P - Reinforced Concrete
- R - Brick (Flexible)
- T - Brick (Rigid)

Direction of Travel

- B - Both (Two-way)
- F - One-way Cardinal
- T - One-way Non-cardinal

Facility Type

- 1 - One-way Roadway
- 2 - Two-way Roadway
- 4 - Ramp
- 5 - Non-mainline
- 6 - Non-inventory Direction
- 7 - Planned / Unbuilt

Historical Federal Aid Indicator

- N - Not a FAP Route
- Y - FAP Route

Functional Classification

- 01 - Interstate
- 02 - Principal Arterial (Freeways)
- 03 - Principal Arterial (Other)
- 04 - Minor Arterial
- 05 - Major Collector
- 06 - Minor Collector
- 07 - Local

Leave / Reenter Indicator

- Y - Route leaves/reenters at this point
- N - Route does not leave/reenter at this point

Median Type

- 1 - None
- 2 - Unprotected
- 3 - Curbed
- 4 - Positive Barrier (Unspecified)
- 5 - Positive Barrier (Flexible)
- 6 - Positive Barrier (Semi-rigid)
- 7 - Positive Barrier (Rigid)

NHS

- N - National Highway System
- H - Congressional Corridor
- 2 - Major Airport
- 3 - Major Port Facility
- 4 - Major Amtrak Station
- 5 - Major Rail / Truck Terminal
- 6 - Major Intercity Bus Terminal
- 7 - Major Public Transit / Multi-modal Passenger Terminal
- 8 - Major Pipeline Terminal
- 9 - Major Ferry Terminal

Priority System

- G - General
- P - Priority System
- U - Urban

Scenic Byway Code

- A - All American Road
- N - National Scenic Byway
- S - State Scenic Byway

Shoulder Type

- 1 - None
- 2 - Surfaced shoulder exists (bituminous concrete {AC})
- 3 - Surfaced shoulder exists (Portland Cement Concrete {PCC})
- 4 - Stabilized shoulder exists (gravel or other granular material)
- 5 - Combination shoulder exists (two or more surface types)
- 6 - Earth shoulder exists
- 7 - Barrier curb exists; no shoulder in front of curb

Surface Type

- A - Combination
- B - Brick
- C - Continuous Reinforced Concrete
- D - Reinforced Concrete
- E - Plain Concrete
- G - Bituminous Concrete
- I - Chipseal on Granular
- K - Open Graded Bituminous
- L - Chipseal or Micro
- M - Gravel
- U - Unimproved
- X - Right of Way Only