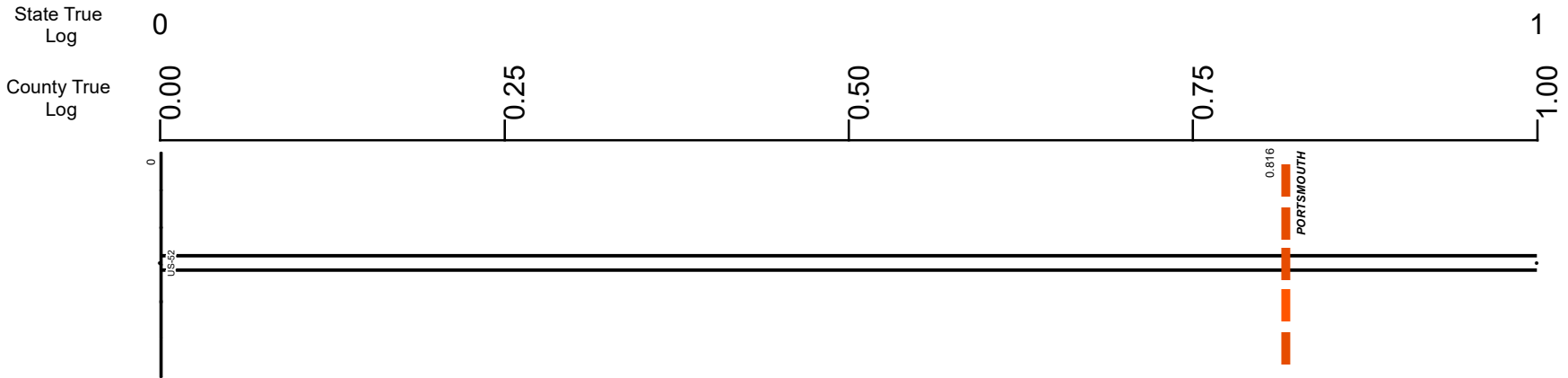


# SSCISR00823\*\*C



Surface Type & Width (Left / Right)	G 32' 0 - 1.287
Base Type (Left / Right)	I 0 - 17.25
Shoulder Type & Width (Left / Right)	2 (10'/10') 0 - 1.287
Median Type and Width	7 ( 999' ) 0 - 1.287
Through Lanes	2 0 - 1.287
Street Name	VETERANS MEMORIAL HWY 0 - 17.25

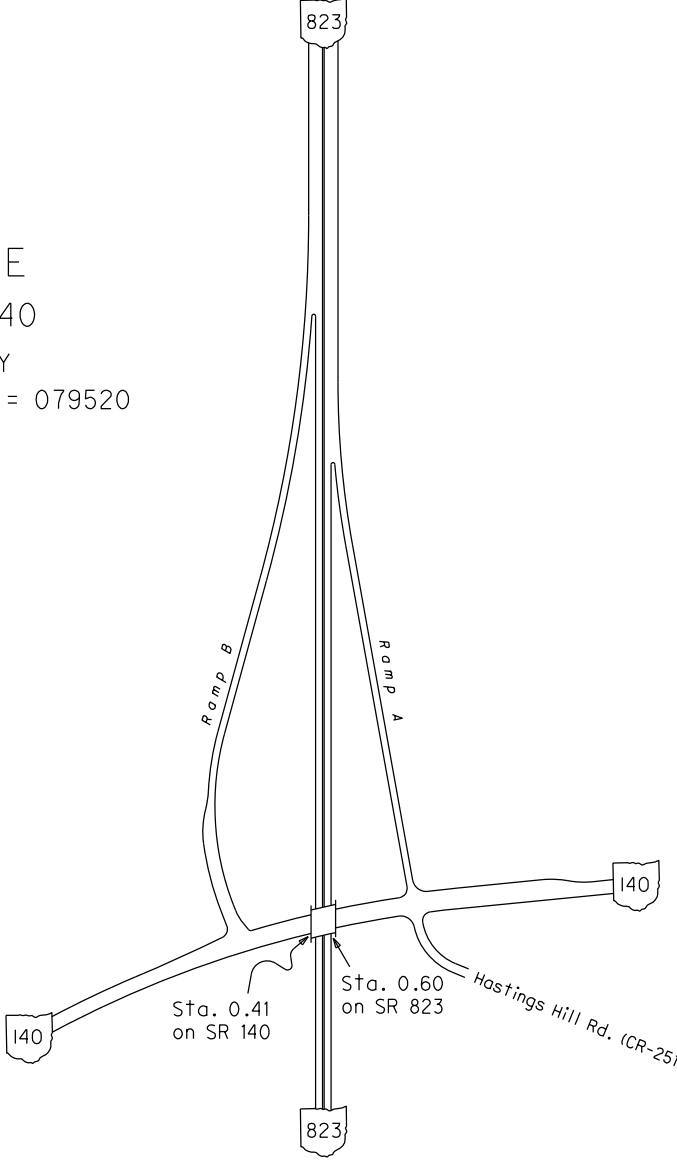
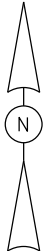
- Non-divided Highway
- Divided Highway
- Secondary Segment
- Corporation
- Bridge (on route)
- Underpass
- Overpass
- Railroad (at grade)
- Railroad (underpass)
- Railroad (overpass)
- Intersection

Created on: 7/8/2025

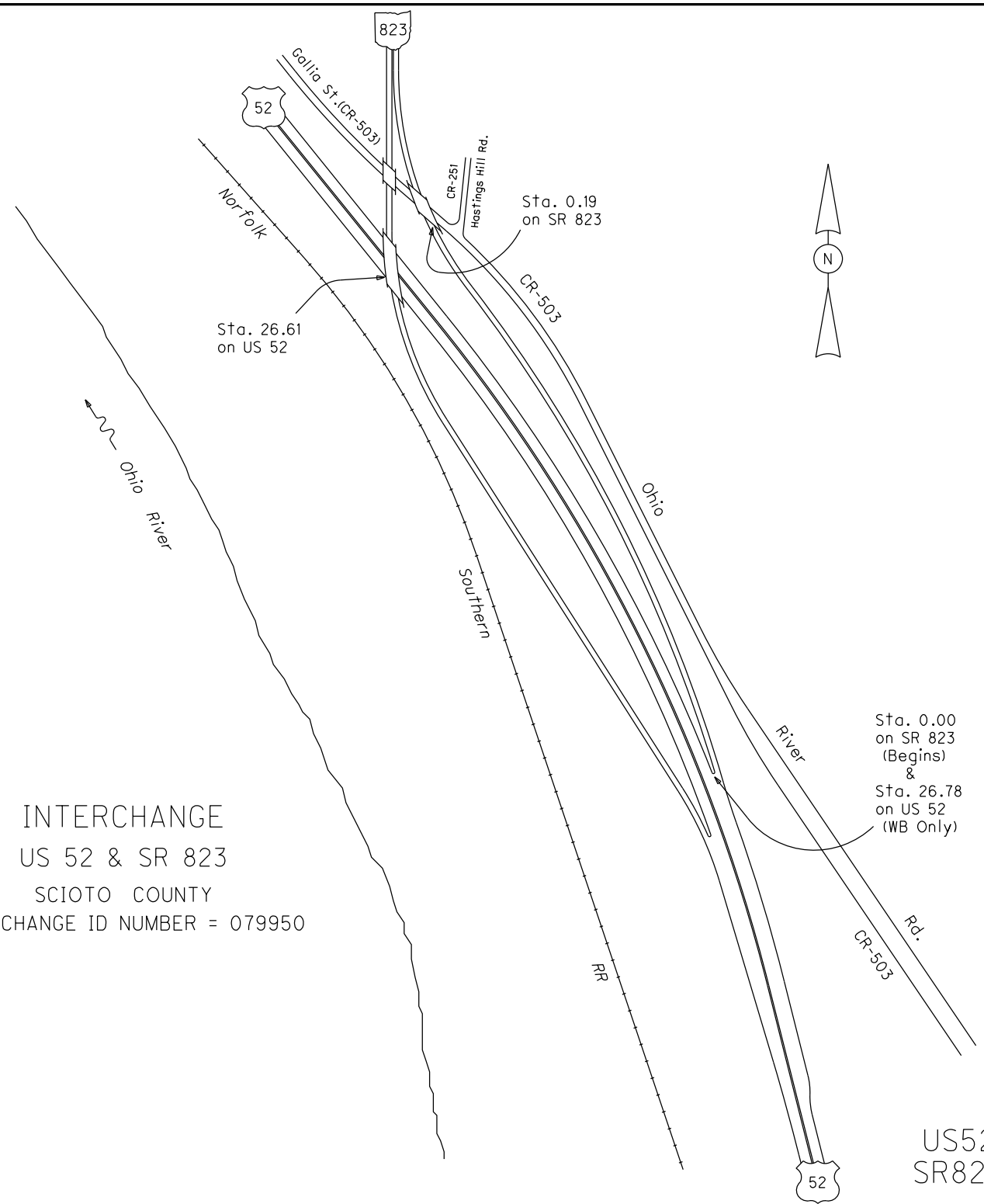


transportation.ohio.gov  
 Prepared by  
 The Ohio Department of Transportation  
 Office of Technical Services  
 Roadway Information

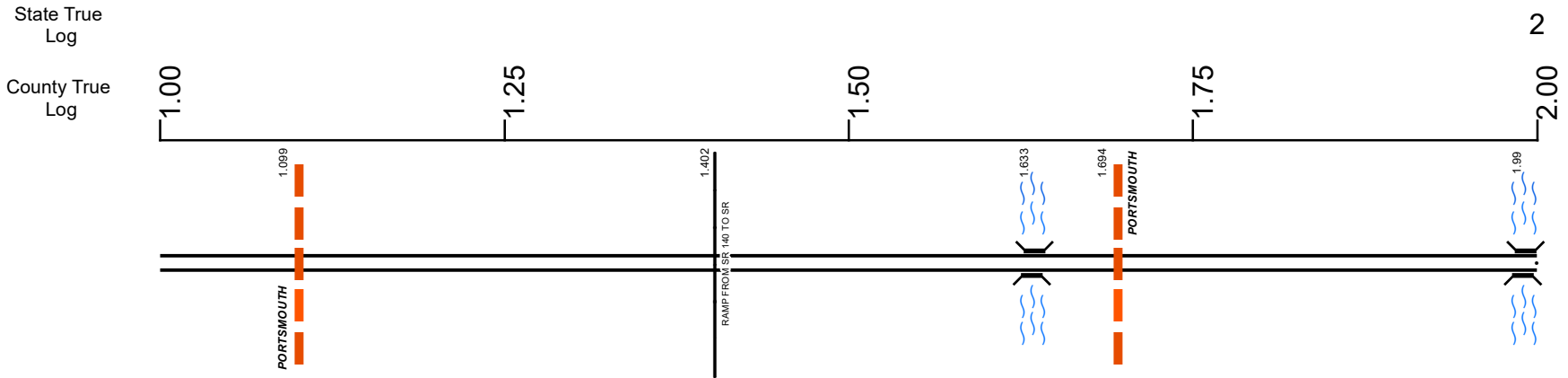
INTERCHANGE  
SR 823 & SR 140  
SCIOTO COUNTY  
INTERCHANGE ID NUMBER = 079520



INTERCHANGE  
US 52 & SR 823  
SCIOTO COUNTY  
INTERCHANGE ID NUMBER = 079950



# SSCISR00823\*\*C



<b>Surface Type &amp; Width (Left / Right)</b>	
G 32' 0 - 1.287	G 48' 1.287 - 16.921
<b>Base Type (Left / Right)</b>	
I 0 - 17.25	
<b>Shoulder Type &amp; Width (Left / Right)</b>	
2 (10'/10') 0 - 1.287	2 (14'/14') 1.287 - 16.921
<b>Median Type and Width</b>	
7 ( 999' ) 0 - 1.287	7 ( 17' ) 1.287 - 16.917
<b>Through Lanes</b>	
2 0 - 1.287	4 1.287 - 16.921
<b>Street Name</b>	
VETERANS MEMORIAL HWY 0 - 17.25	

<ul style="list-style-type: none"> <li> Non-divided Highway</li> <li> Divided Highway</li> <li> Secondary Segment</li> <li> Corporation</li> </ul>	<ul style="list-style-type: none"> <li> Bridge (on route)</li> <li> Underpass</li> <li> Overpass</li> </ul>	<ul style="list-style-type: none"> <li> Railroad (at grade)</li> <li> Railroad (underpass)</li> <li> Railroad (overpass)</li> </ul>	<ul style="list-style-type: none"> <li> Intersection</li> </ul>
--	---	---	---

Created on: 7/8/2025

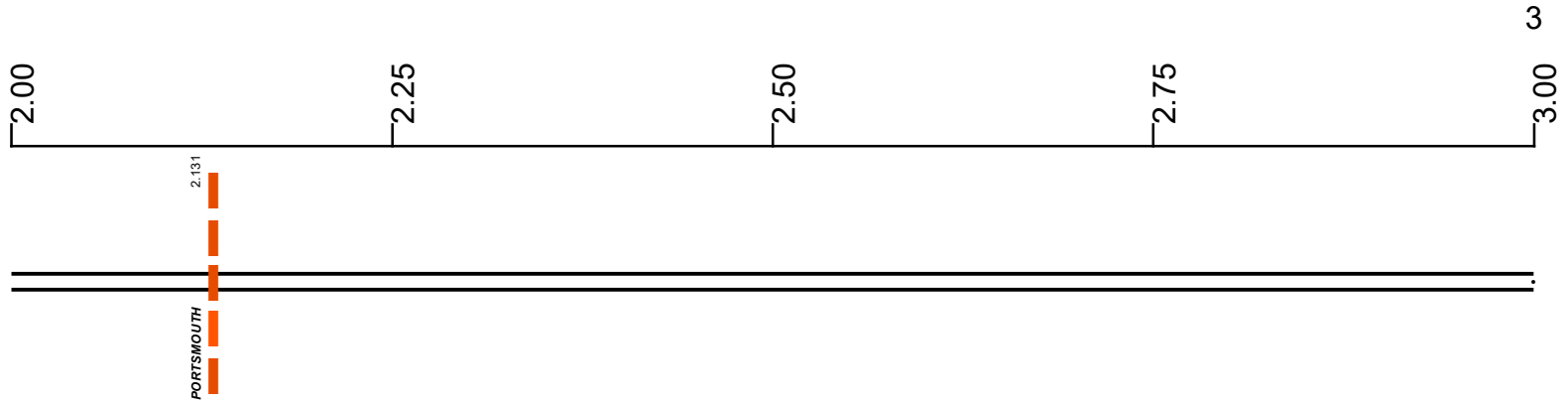
transportation.ohio.gov

Prepared by  
The Ohio Department of Transportation  
Office of Technical Services  
Roadway Information

# SSCISR00823\*\*C

State True Log

County True Log



Surface Type & Width (Left / Right)

G 48'  
1.287 - 16.921

Base Type (Left / Right)

I  
0 - 17.25

Shoulder Type & Width (Left / Right)

2 (14'/14')  
1.287 - 16.921

Median Type and Width

7 ( 17' )  
1.287 - 16.917

Through Lanes

4  
1.287 - 16.921

Street Name

VETERANS MEMORIAL HWY  
0 - 17.25

- |                     |                   |                      |              |
|---------------------|-------------------|----------------------|--------------|
| Non-divided Highway | Bridge (on route) | Railroad (at grade)  | Intersection |
| Divided Highway     | Underpass         | Railroad (underpass) |              |
| Secondary Segment   | Overpass          | Railroad (overpass)  |              |
| <b>Corporation</b>  |                   |                      |              |

Created on: 7/8/2025



transportation.ohio.gov  
Prepared by  
The Ohio Department of Transportation  
Office of Technical Services  
Roadway Information

# SSCISR00823\*\*C

State True  
Log

4

County True  
Log


3.00

3.25

3.50

3.75

4.00



Surface Type & Width (Left / Right)

G 48'  
1.287 - 16.921

Base Type (Left / Right)

I  
0 - 17.25

Shoulder Type & Width (Left / Right)

2 (14'/14')  
1.287 - 16.921

Median Type and Width

7 ( 17' )  
1.287 - 16.917

Through Lanes

4  
1.287 - 16.921

Street Name

VETERANS MEMORIAL HWY  
0 - 17.25

- Non-divided Highway
  Bridge (on route)
  Railroad (at grade)
  Intersection
- Divided Highway
  Underpass
  Railroad (underpass)
- Secondary Segment
  Overpass
  Railroad (overpass)
- Corporation**

Created on: 7/8/2025



transportation.ohio.gov

Prepared by  
The Ohio Department of Transportation  
Office of Technical Services  
Roadway Information

# SSCISR00823\*\*C

State True Log

5

County True Log


4.00

4.25

4.50

4.75

5.00



Surface Type & Width (Left / Right)

G 48'  
1.287 - 16.921

Base Type (Left / Right)

I  
0 - 17.25

Shoulder Type & Width (Left / Right)

2 (14'/14')  
1.287 - 16.921

Median Type and Width

7 ( 17' )  
1.287 - 16.917

Through Lanes

4  
1.287 - 16.921

Street Name

VETERANS MEMORIAL HWY  
0 - 17.25

- |                     |                   |                      |              |
|---------------------|-------------------|----------------------|--------------|
| Non-divided Highway | Bridge (on route) | Railroad (at grade)  | Intersection |
| Divided Highway     | Underpass         | Railroad (underpass) |              |
| Secondary Segment   | Overpass          | Railroad (overpass)  |              |
| <b>Corporation</b>  |                   |                      |              |

Created on: 7/8/2025




transportation.ohio.gov  
Prepared by  
The Ohio Department of Transportation  
Office of Technical Services  
Roadway Information

# SSCISR00823\*\*C

State True Log

6

County True Log



Surface Type & Width (Left / Right)

G 48'  
1.287 - 16.921

Base Type (Left / Right)

I  
0 - 17.25

Shoulder Type & Width (Left / Right)

2 (14'/14')  
1.287 - 16.921

Median Type and Width

7 ( 17' )  
1.287 - 16.917

Through Lanes

4  
1.287 - 16.921

Street Name

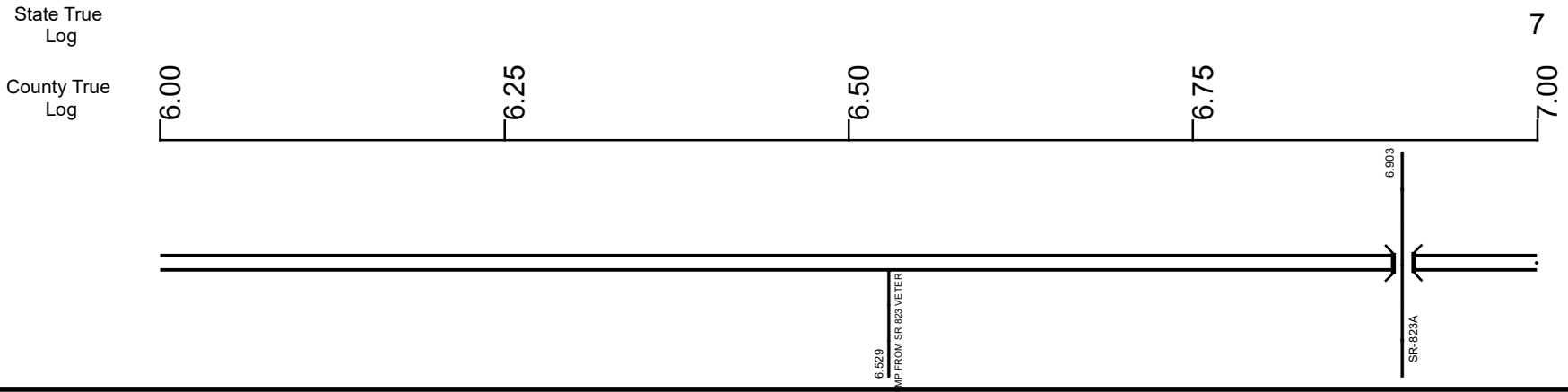
VETERANS MEMORIAL HWY  
0 - 17.25

- |                     |                   |                      |              |
|---------------------|-------------------|----------------------|--------------|
| Non-divided Highway | Bridge (on route) | Railroad (at grade)  | Intersection |
| Divided Highway     | Underpass         | Railroad (underpass) |              |
| Secondary Segment   | Overpass          | Railroad (overpass)  |              |
| Corporation         |                   |                      |              |

Created on: 7/8/2025

Prepared by  
The Ohio Department of Transportation  
Office of Technical Services  
Roadway Information

# SSCISR00823\*\*C



Surface Type & Width (Left / Right)	G 48'
	1.287 - 16.921
Base Type (Left / Right)	I
	0 - 17.25
Shoulder Type & Width (Left / Right)	2 (14'/14')
	1.287 - 16.921
Median Type and Width	7 ( 17' )
	1.287 - 16.917
Through Lanes	4
	1.287 - 16.921
Street Name	VETERANS MEMORIAL HWY
	0 - 17.25

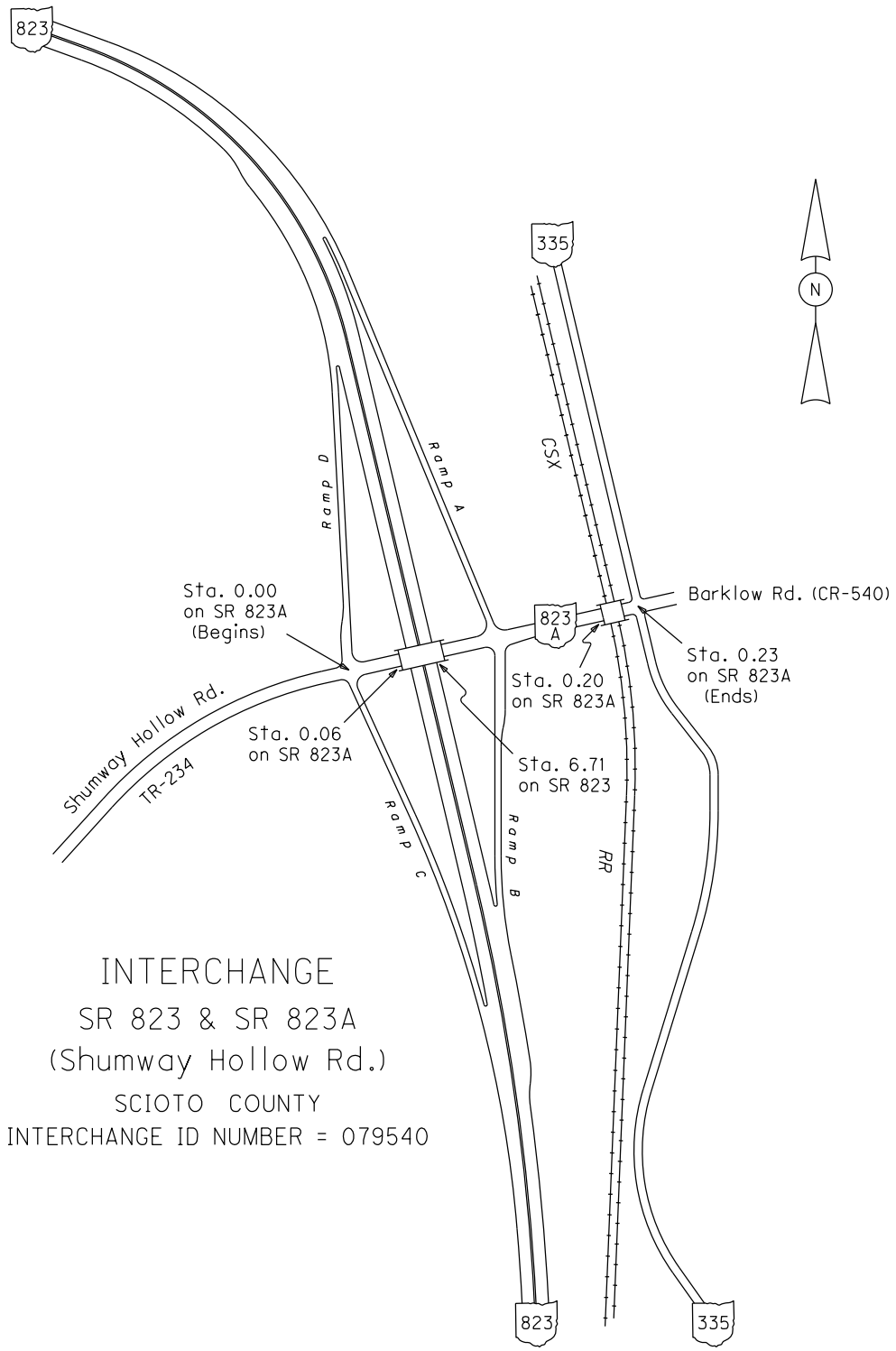
Non-divided Highway	Bridge (on route)	Railroad (at grade)	Intersection
Divided Highway	Underpass	Railroad (underpass)	
Secondary Segment	Overpass	Railroad (overpass)	
<b>Corporation</b>			

Created on: 7/8/2025




transportation.ohio.gov

Prepared by  
The Ohio Department of Transportation  
Office of Technical Services  
Roadway Information



INTERCHANGE  
 SR 823 & SR 823A  
 (Shumway Hollow Rd.)  
 SCIOTO COUNTY  
 INTERCHANGE ID NUMBER = 079540

# SSCISR00823\*\*C



Surface Type & Width (Left / Right)	G 48'
	1.287 - 16.921
Base Type (Left / Right)	I
	0 - 17.25
Shoulder Type & Width (Left / Right)	2 (14'/14')
	1.287 - 16.921
Median Type and Width	7 ( 17' )
	1.287 - 16.917
Through Lanes	4
	1.287 - 16.921
Street Name	VETERANS MEMORIAL HWY
	0 - 17.25

- |                     |                   |                      |              |
|---------------------|-------------------|----------------------|--------------|
| Non-divided Highway | Bridge (on route) | Railroad (at grade)  | Intersection |
| Divided Highway     | Underpass         | Railroad (underpass) |              |
| Secondary Segment   | Overpass          | Railroad (overpass)  |              |
| Corporation         |                   |                      |              |

Created on: 7/8/2025

transportation.ohio.gov


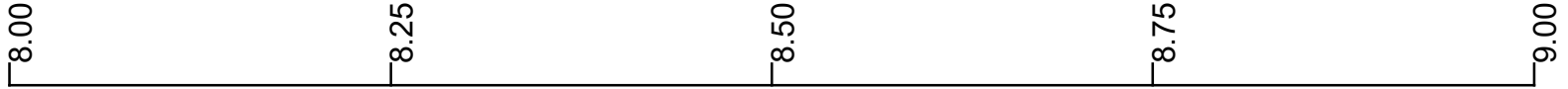
Prepared by  
The Ohio Department of Transportation  
Office of Technical Services  
Roadway Information

# SSCISR00823\*\*C

State True Log

9

County True Log



Surface Type & Width (Left / Right)

	G 48'
	1.287 - 16.921

Base Type (Left / Right)

	I
	0 - 17.25

Shoulder Type & Width (Left / Right)

	2 (14'/14')
	1.287 - 16.921

Median Type and Width

	7 ( 17' )
	1.287 - 16.917

Through Lanes

	4
	1.287 - 16.921

Street Name

	VETERANS MEMORIAL HWY
	0 - 17.25

- |   |   |   |   |
|---|---|---|---|
| <ul style="list-style-type: none"> <li> Non-divided Highway</li> <li> Divided Highway</li> <li> Secondary Segment</li> <li> <b>Corporation</b></li> </ul> | <ul style="list-style-type: none"> <li> Bridge (on route)</li> <li> Underpass</li> <li> Overpass</li> </ul> | <ul style="list-style-type: none"> <li> Railroad (at grade)</li> <li> Railroad (underpass)</li> <li> Railroad (overpass)</li> </ul> | <ul style="list-style-type: none"> <li> Intersection</li> </ul> |
|---|---|---|---|

Created on: 7/8/2025

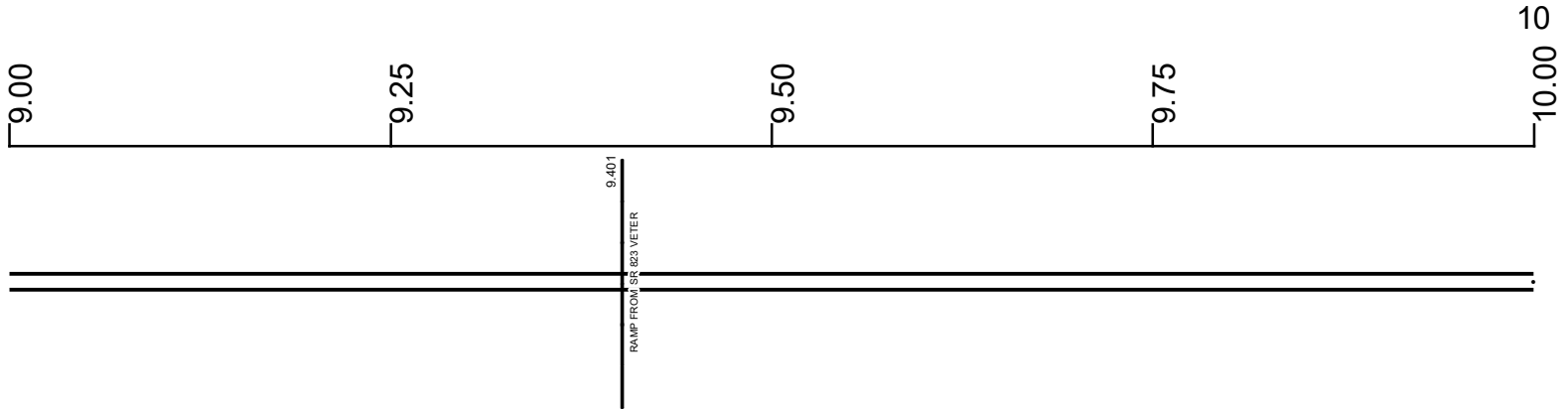
transportation.ohio.gov

Prepared by  
The Ohio Department of Transportation  
Office of Technical Services  
Roadway Information

# SSCISR00823\*\*C

State True Log

County True Log



Surface Type & Width (Left / Right)	G 48'
	1.287 - 16.921
Base Type (Left / Right)	I
	0 - 17.25
Shoulder Type & Width (Left / Right)	2 (14'/14')
	1.287 - 16.921
Median Type and Width	7 ( 17' )
	1.287 - 16.917
Through Lanes	4
	1.287 - 16.921
Street Name	VETERANS MEMORIAL HWY
	0 - 17.25

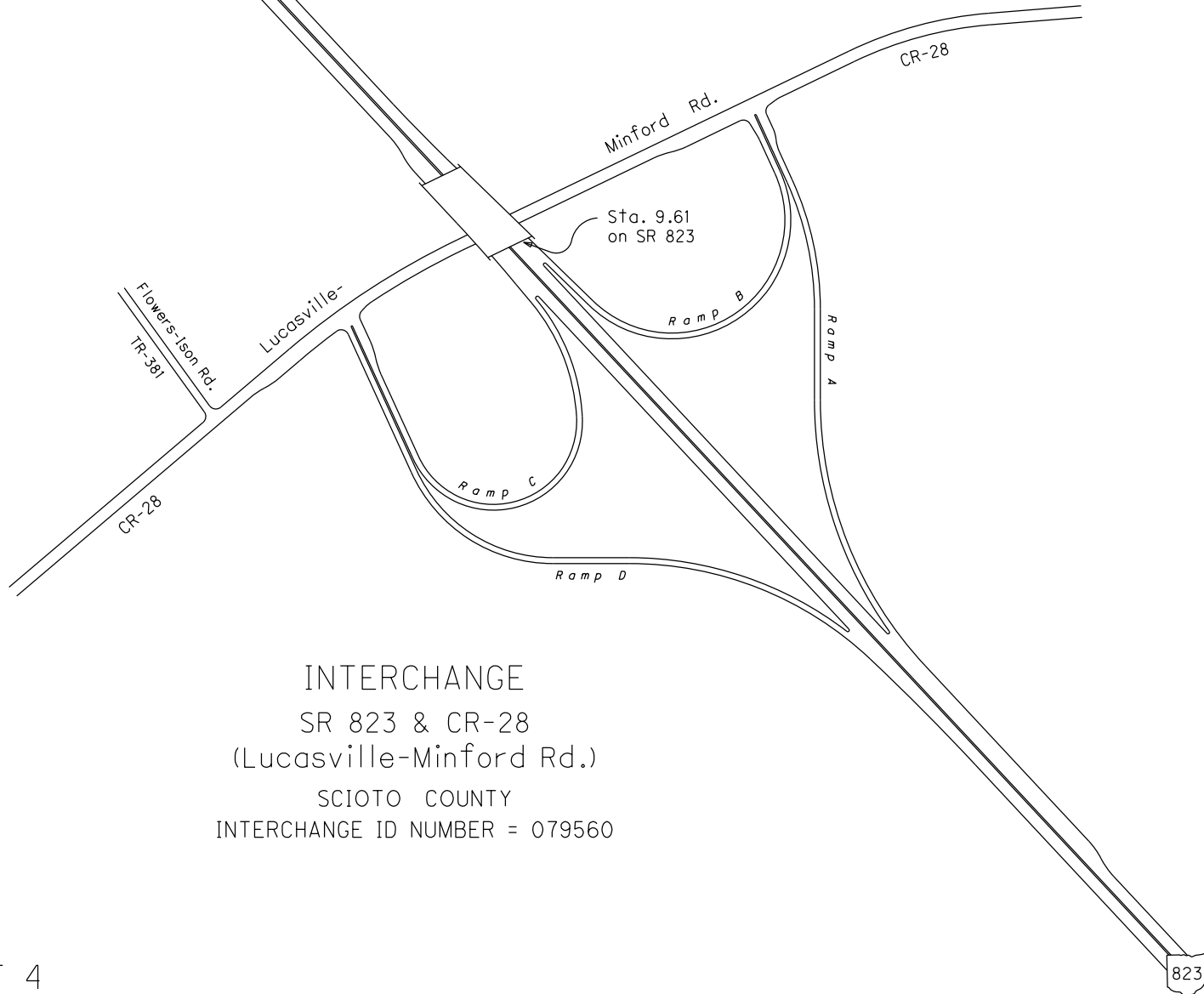
Non-divided Highway	Bridge (on route)	Railroad (at grade)	Intersection
Divided Highway	Underpass	Railroad (underpass)	
Secondary Segment	Overpass	Railroad (overpass)	
Corporation			

Created on: 7/8/2025



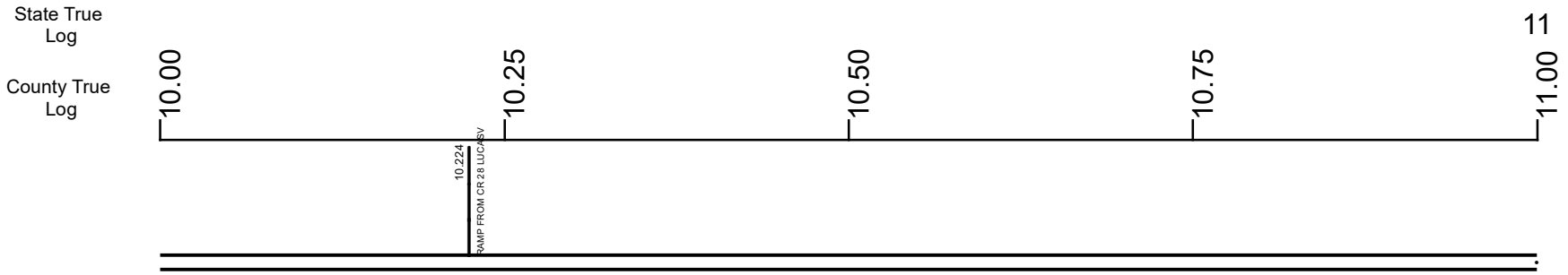
transportation.ohio.gov  
 Prepared by  
 The Ohio Department of Transportation  
 Office of Technical Services  
 Roadway Information

823



INTERCHANGE  
 SR 823 & CR-28  
 (Lucasville-Minford Rd.)  
 SCIOTO COUNTY  
 INTERCHANGE ID NUMBER = 079560

# SSCISR00823\*\*C



Surface Type & Width (Left / Right)	G 48'
	1.287 - 16.921
Base Type (Left / Right)	I
	0 - 17.25
Shoulder Type & Width (Left / Right)	2 (14'/14')
	1.287 - 16.921
Median Type and Width	7 ( 17' )
	1.287 - 16.917
Through Lanes	4
	1.287 - 16.921
Street Name	VETERANS MEMORIAL HWY
	0 - 17.25

- Non-divided Highway
- Divided Highway
- Secondary Segment
- Corporation
- Bridge (on route)
- Underpass
- Overpass
- Railroad (at grade)
- Railroad (underpass)
- Railroad (overpass)
- Intersection

Created on: 7/8/2025


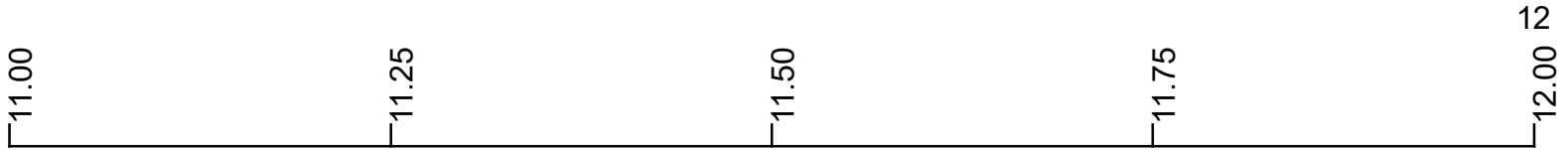


transportation.ohio.gov  
 Prepared by  
 The Ohio Department of Transportation  
 Office of Technical Services  
 Roadway Information

# SSCISR00823\*\*C

State True Log

County True Log



Surface Type & Width (Left / Right)	G 48' 1.287 - 16.921
Base Type (Left / Right)	I 0 - 17.25
Shoulder Type & Width (Left / Right)	2 (14'/14') 1.287 - 16.921
Median Type and Width	7 ( 17' ) 1.287 - 16.917
Through Lanes	4 1.287 - 16.921
Street Name	VETERANS MEMORIAL HWY 0 - 17.25

Non-divided Highway	Bridge (on route)	Railroad (at grade)	Intersection
Divided Highway	Underpass	Railroad (underpass)	
Secondary Segment	Overpass	Railroad (overpass)	
Corporation			

Created on: 7/8/2025

Prepared by  
The Ohio Department of Transportation  
Office of Technical Services  
Roadway Information

# SSCISR00823\*\*C

State True Log

13

County True Log

12.00

12.25

12.50

12.75

13.00



Surface Type & Width (Left / Right)

G 48'  
1.287 - 16.921

Base Type (Left / Right)

I  
0 - 17.25

Shoulder Type & Width (Left / Right)

2 (14'/14')  
1.287 - 16.921

Median Type and Width

7 ( 17' )  
1.287 - 16.917

Through Lanes

4  
1.287 - 16.921

Street Name

VETERANS MEMORIAL HWY  
0 - 17.25

- |                     |                   |                      |              |
|---------------------|-------------------|----------------------|--------------|
| Non-divided Highway | Bridge (on route) | Railroad (at grade)  | Intersection |
| Divided Highway     | Underpass         | Railroad (underpass) |              |
| Secondary Segment   | Overpass          | Railroad (overpass)  |              |
| Corporation         |                   |                      |              |

Created on: 7/8/2025


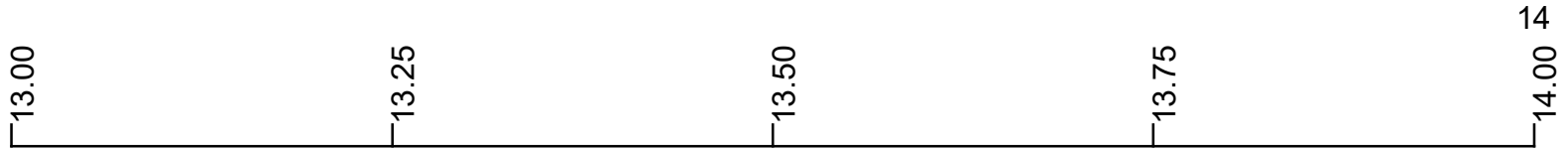


transportation.ohio.gov  
 Prepared by  
 The Ohio Department of Transportation  
 Office of Technical Services  
 Roadway Information

# SSCISR00823\*\*C

State True  
Log

County True  
Log



Surface Type & Width (Left / Right)

G 48'  
1.287 - 16.921

Base Type (Left / Right)

I  
0 - 17.25

Shoulder Type & Width (Left / Right)

2 (14'/14')  
1.287 - 16.921

Median Type and Width

7 ( 17' )  
1.287 - 16.917

Through Lanes

4  
1.287 - 16.921

Street Name

VETERANS MEMORIAL HWY  
0 - 17.25

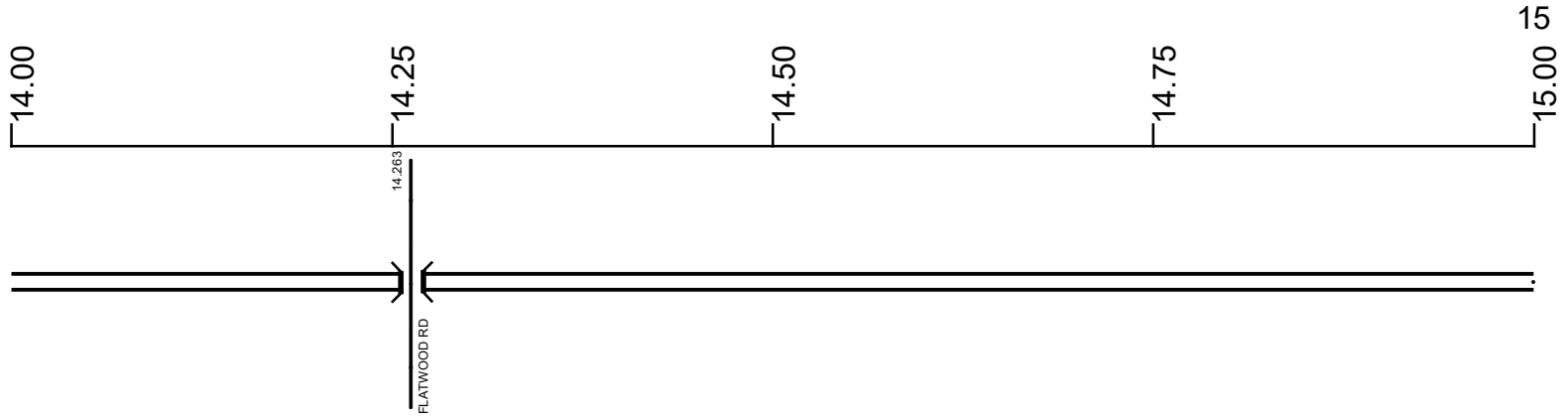
- |                     |                   |                      |              |
|---------------------|-------------------|----------------------|--------------|
| Non-divided Highway | Bridge (on route) | Railroad (at grade)  | Intersection |
| Divided Highway     | Underpass         | Railroad (underpass) |              |
| Secondary Segment   | Overpass          | Railroad (overpass)  |              |
| <b>Corporation</b>  |                   |                      |              |

Created on: 7/8/2025

Prepared by  
The Ohio Department of Transportation  
Office of Technical Services  
Roadway Information

# SSCISR00823\*\*C

State True Log  
County True Log



Surface Type & Width (Left / Right)	G 48' 1.287 - 16.921
Base Type (Left / Right)	I 0 - 17.25
Shoulder Type & Width (Left / Right)	2 (14'/14') 1.287 - 16.921
Median Type and Width	7 ( 17' ) 1.287 - 16.917
Through Lanes	4 1.287 - 16.921
Street Name	VETERANS MEMORIAL HWY 0 - 17.25

- Non-divided Highway
- Divided Highway
- Secondary Segment
- Corporation
- Bridge (on route)
- Underpass
- Overpass
- Railroad (at grade)
- Railroad (underpass)
- Railroad (overpass)
- Intersection


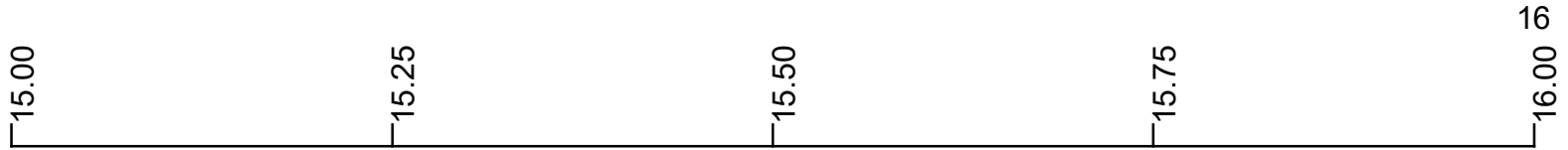
Created on: 7/8/2025

transportation.ohio.gov  
Prepared by  
The Ohio Department of Transportation  
Office of Technical Services  
Roadway Information

# SSCISR00823\*\*C

State True  
Log

County True  
Log



Surface Type & Width (Left / Right)

G 48'  
1.287 - 16.921

Base Type (Left / Right)

I  
0 - 17.25

Shoulder Type & Width (Left / Right)

2 (14'/14')  
1.287 - 16.921

Median Type and Width

7 ( 17' )  
1.287 - 16.917

Through Lanes

4  
1.287 - 16.921

Street Name

VETERANS MEMORIAL HWY  
0 - 17.25

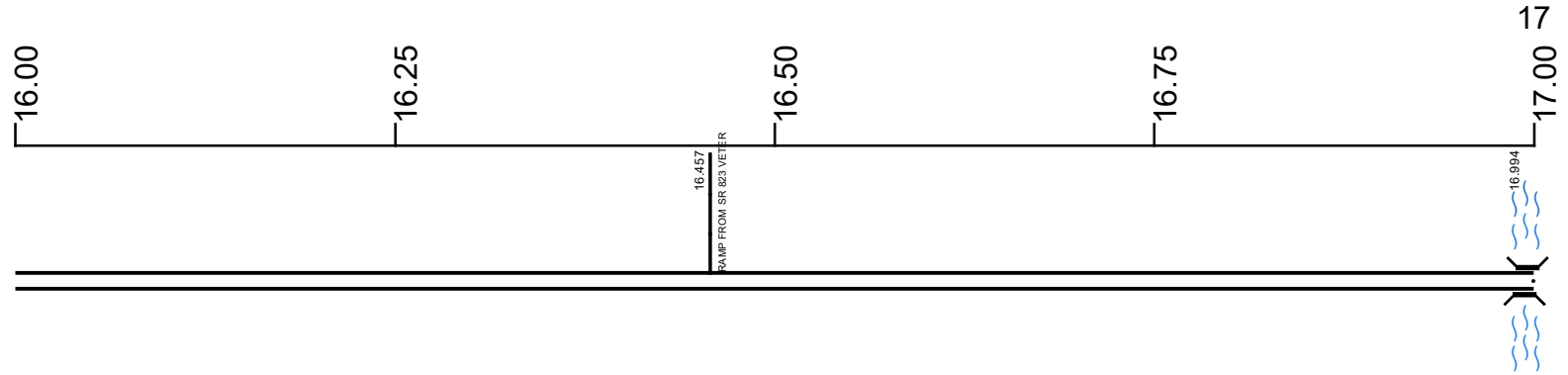
- |                     |                   |                      |              |
|---------------------|-------------------|----------------------|--------------|
| Non-divided Highway | Bridge (on route) | Railroad (at grade)  | Intersection |
| Divided Highway     | Underpass         | Railroad (underpass) |              |
| Secondary Segment   | Overpass          | Railroad (overpass)  |              |
| <b>Corporation</b>  |                   |                      |              |

Created on: 7/8/2025

Prepared by  
The Ohio Department of Transportation  
Office of Technical Services  
Roadway Information

# SSCISR00823\*\*C

State True Log  
County True Log



**Surface Type & Width (Left / Right)**

G 48'	G 32'
1.287 - 16.921	16.921 - 17.25

**Base Type (Left / Right)**

I	
0 - 17.25	

**Shoulder Type & Width (Left / Right)**

2 (14'/14')	2 (10'/10')
1.287 - 16.921	16.921 - 17.25

**Median Type and Width**

7 ( 17' )	7 ( 999' )
1.287 - 16.917	16.917 - 17.25

**Through Lanes**

4	2
1.287 - 16.921	16.921 - 17.25

**Street Name**

VETERANS MEMORIAL HWY	
0 - 17.25	

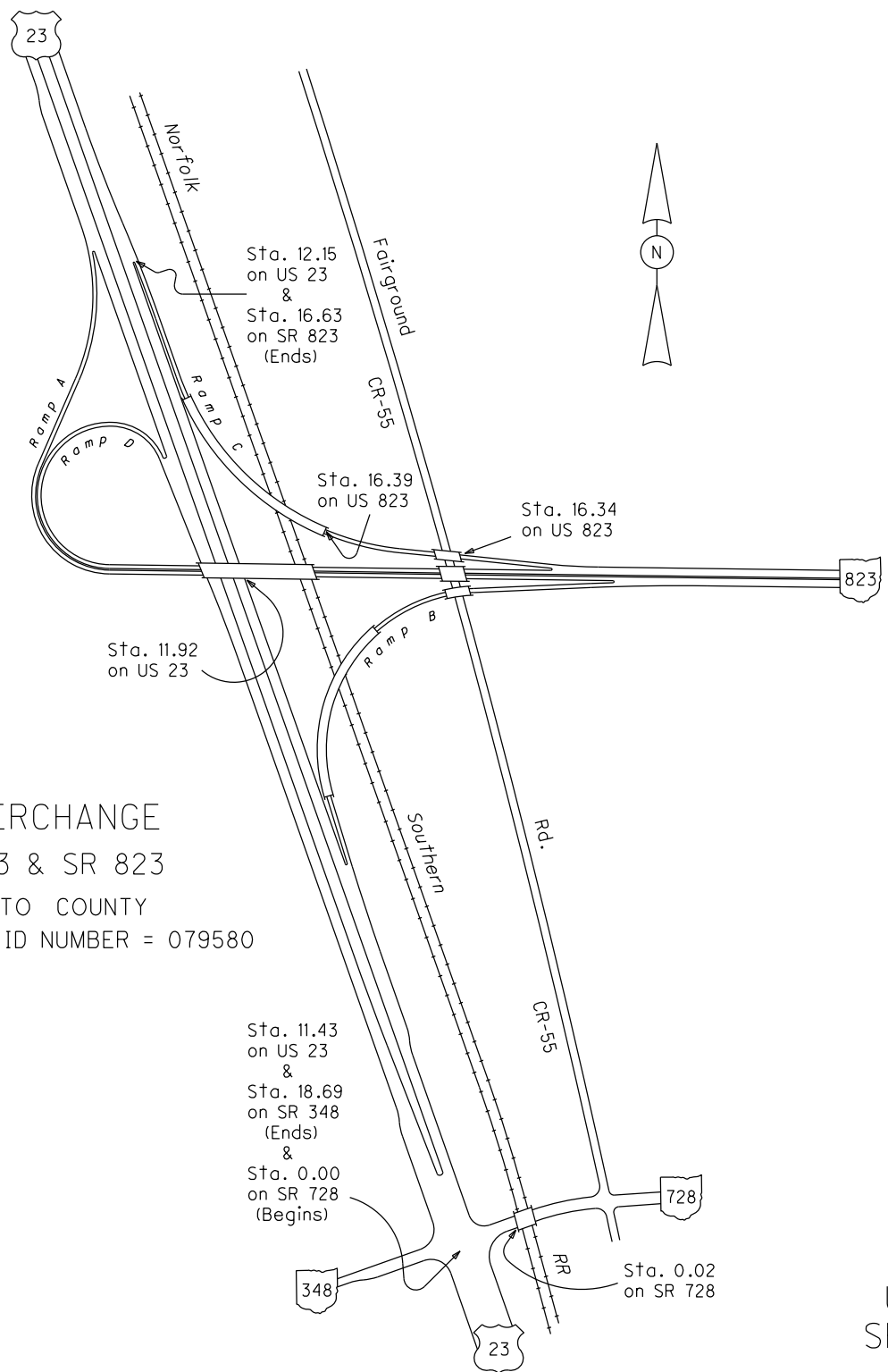
- Non-divided Highway
  Bridge (on route)
  Railroad (at grade)
  Intersection
- Divided Highway
  Underpass
  Railroad (underpass)
- Secondary Segment
  Overpass
  Railroad (overpass)
- Corporation**

Created on: 7/8/2025

transportation.ohio.gov

Prepared by  
The Ohio Department of Transportation  
Office of Technical Services  
Roadway Information

INTERCHANGE  
US 23 & SR 823  
SCIOTO COUNTY  
INTERCHANGE ID NUMBER = 079580



# Historical Project List for

Begin Measure	End Measure	Project ID Number	Construction Completion Date	Treatment Category	Treatment Type
---------------	-------------	-------------------	---------------------------------	--------------------	----------------

# Roadway Codes

## Access Control Journalized

- F - Full Access Control
- L - Limited Access Control
- N - No Access Control

## Access Control Operational

- 1 - Full Access Control
- 2 - Partial Access Control
- 3 - No Access Control

## Base Type

- F - Crack and Seat
- H - Rubblize and Roll
- I - Aggregate Base 304 or Traffic Compacted
- K - Water Bound Macadam
- L - Bituminous Concrete Mix or Penetration Macadam
- N - Plain Concrete
- P - Reinforced Concrete
- R - Brick (Flexible)
- T - Brick (Rigid)

## Direction of Travel

- B - Both (Two-way)
- F - One-way Cardinal
- T - One-way Non-cardinal

## Facility Type

- 1 - One-way Roadway
- 2 - Two-way Roadway
- 4 - Ramp
- 5 - Non-mainline
- 6 - Non-inventory Direction
- 7 - Planned / Unbuilt

## Historical Federal Aid Indicator

- N - Not a FAP Route
- Y - FAP Route

## Functional Classification

- 01 - Interstate
- 02 - Principal Arterial (Freeways)
- 03 - Principal Arterial (Other)
- 04 - Minor Arterial
- 05 - Major Collector
- 06 - Minor Collector
- 07 - Local

## Leave / Reenter Indicator

- Y - Route leaves/reenters at this point
- N - Route does not leave/reenter at this point

## Median Type

- 1 - None
- 2 - Unprotected
- 3 - Curbed
- 4 - Positive Barrier (Unspecified)
- 5 - Positive Barrier (Flexible)
- 6 - Positive Barrier (Semi-rigid)
- 7 - Positive Barrier (Rigid)

## NHS

- N - National Highway System
- H - Congressional Corridor
- 2 - Major Airport
- 3 - Major Port Facility
- 4 - Major Amtrak Station
- 5 - Major Rail / Truck Terminal
- 6 - Major Intercity Bus Terminal
- 7 - Major Public Transit / Multi-modal Passenger Terminal
- 8 - Major Pipeline Terminal
- 9 - Major Ferry Terminal

## Priority System

- G - General
- P - Priority System
- U - Urban

## Scenic Byway Code

- A - All American Road
- N - National Scenic Byway
- S - State Scenic Byway

## Shoulder Type

- 1 - None
- 2 - Surfaced shoulder exists (bituminous concrete {AC})
- 3 - Surfaced shoulder exists (Portland Cement Concrete {PCC})
- 4 - Stabilized shoulder exists (gravel or other granular material)
- 5 - Combination shoulder exists (two or more surface types)
- 6 - Earth shoulder exists
- 7 - Barrier curb exists; no shoulder in front of curb

## Surface Type

- A - Combination
- B - Brick
- C - Continuous Reinforced Concrete
- D - Reinforced Concrete
- E - Plain Concrete
- G - Bituminous Concrete
- I - Chipseal on Granular
- K - Open Graded Bituminous
- L - Chipseal or Micro
- M - Gravel
- U - Unimproved
- X - Right of Way Only