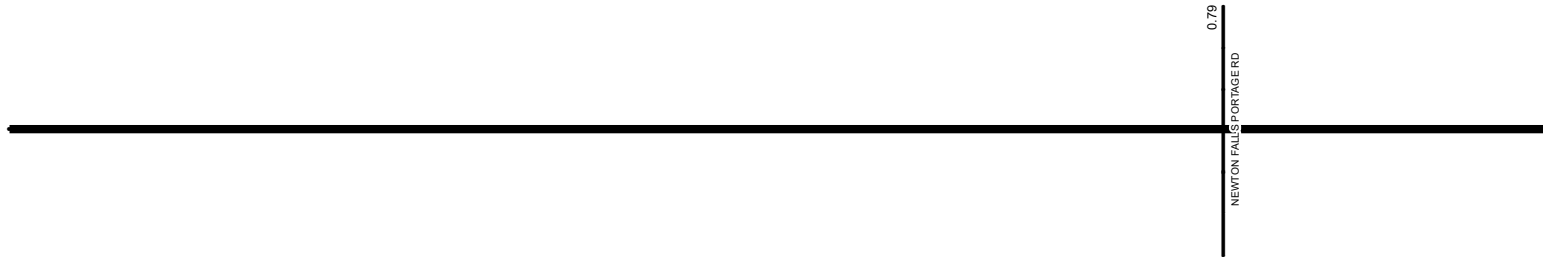


STRUSR00005**C

State True Log 15.714

16.714

County True Log



Surface Type & Width (Left / Right)

G 24'
0 - 2.401

Base Type (Left / Right)

N
0 - 2.401

Shoulder Type & Width (Left / Right)

2 (10'/10')
0 - 2.401

Through Lanes

2
0 - 2.401

Street Name

SR 5
0 - 5.634

- | | | | |
|---------------------|-------------------|----------------------|--------------|
| Non-divided Highway | Bridge (on route) | Railroad (at grade) | Intersection |
| Divided Highway | Underpass | Railroad (underpass) | |
| Secondary Segment | Overpass | Railroad (overpass) | |
| Corporation | | | |

Created on: 7/8/2025

transportation.ohio.gov

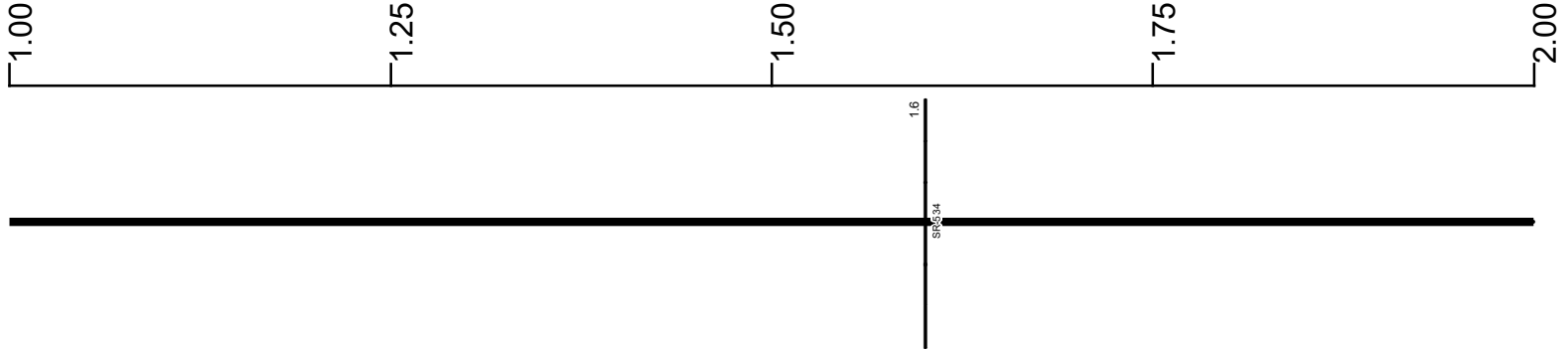
Prepared by
The Ohio Department of Transportation
Office of Technical Services
Roadway Information

STRUSR00005**C

State True Log

17.714

County True Log



Surface Type & Width (Left / Right)

G 24'
0 - 2.401

Base Type (Left / Right)

N
0 - 2.401

Shoulder Type & Width (Left / Right)

2 (10'/10')
0 - 2.401

Through Lanes

2
0 - 2.401

Street Name

SR 5
0 - 5.634

- | | | | |
|---------------------|-------------------|----------------------|--------------|
| Non-divided Highway | Bridge (on route) | Railroad (at grade) | Intersection |
| Divided Highway | Underpass | Railroad (underpass) | |
| Secondary Segment | Overpass | Railroad (overpass) | |
| Corporation | | | |

Created on: 7/8/2025



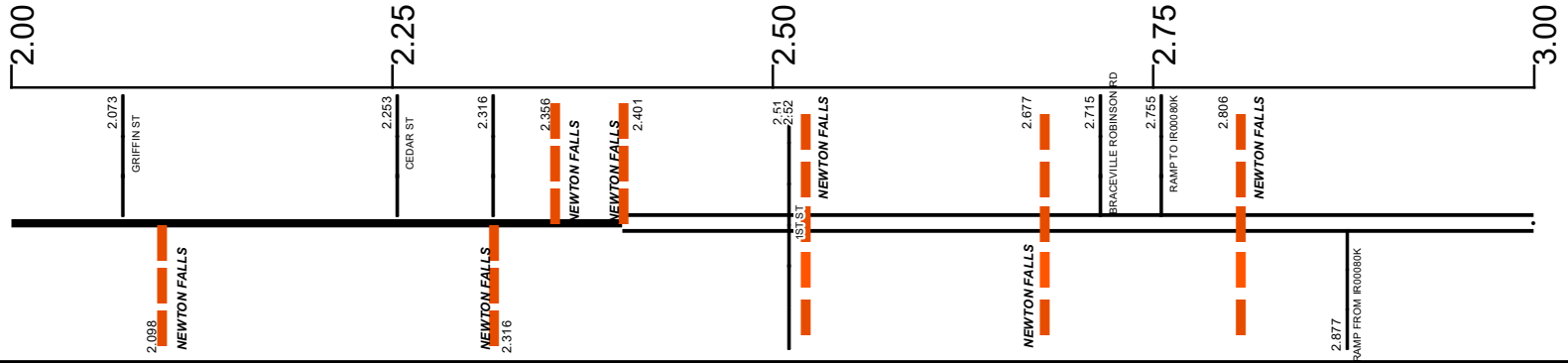
transportation.ohio.gov
Prepared by
The Ohio Department of Transportation
Office of Technical Services
Roadway Information

STRUSR00005**C

State True Log

18.714

County True Log



Surface Type & Width (Left / Right)

G 24'	G 48'
0 - 2.401	2.401 - 4.851

Base Type (Left / Right)

N	N / P
0 - 2.401	2.401 - 4.851

Shoulder Type & Width (Left / Right)

2 (10'/10')	2 (11'/11')
0 - 2.401	2.401 - 4.851

Median Type and Width

	2 (34')
	2.401 - 4.851

Through Lanes

2	4
0 - 2.401	2.401 - 14.015

Street Name

	SR 5
	0 - 5.634

- | | | | |
|---------------------|-------------------|----------------------|--------------|
| Non-divided Highway | Bridge (on route) | Railroad (at grade) | Intersection |
| Divided Highway | Underpass | Railroad (underpass) | |
| Secondary Segment | Overpass | Railroad (overpass) | |
| Corporation | | | |

Created on: 7/8/2025

transportation.ohio.gov

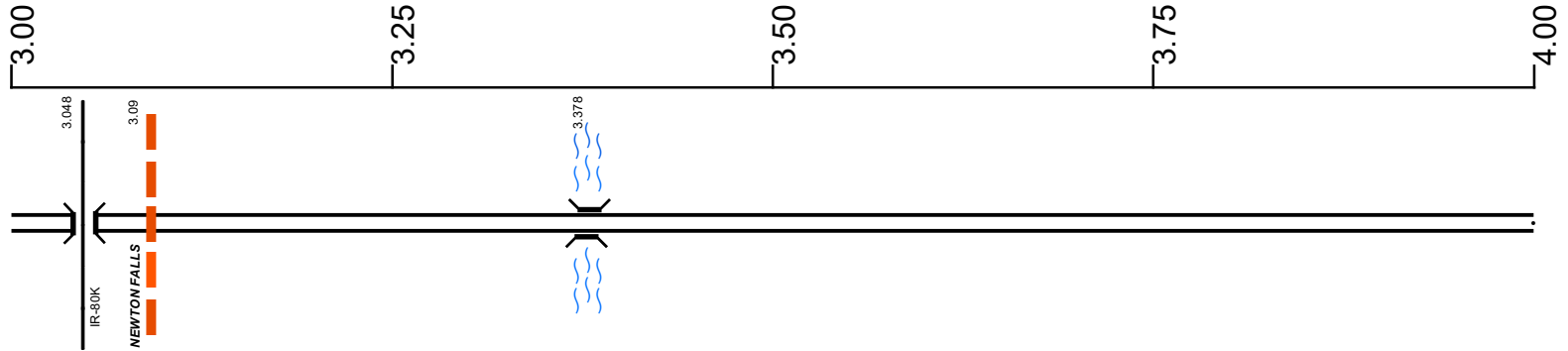
Prepared by
The Ohio Department of Transportation
Office of Technical Services
Roadway Information

STRUSR00005**C

State True Log

19.714

County True Log



Surface Type & Width (Left / Right)

G 48'
2.401 - 4.851

Base Type (Left / Right)

N / P
2.401 - 4.851

Shoulder Type & Width (Left / Right)

2 (11'/11')
2.401 - 4.851

Median Type and Width

2 (34')
2.401 - 4.851

Through Lanes

4
2.401 - 14.015

Street Name

SR 5
0 - 5.634

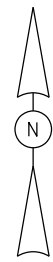
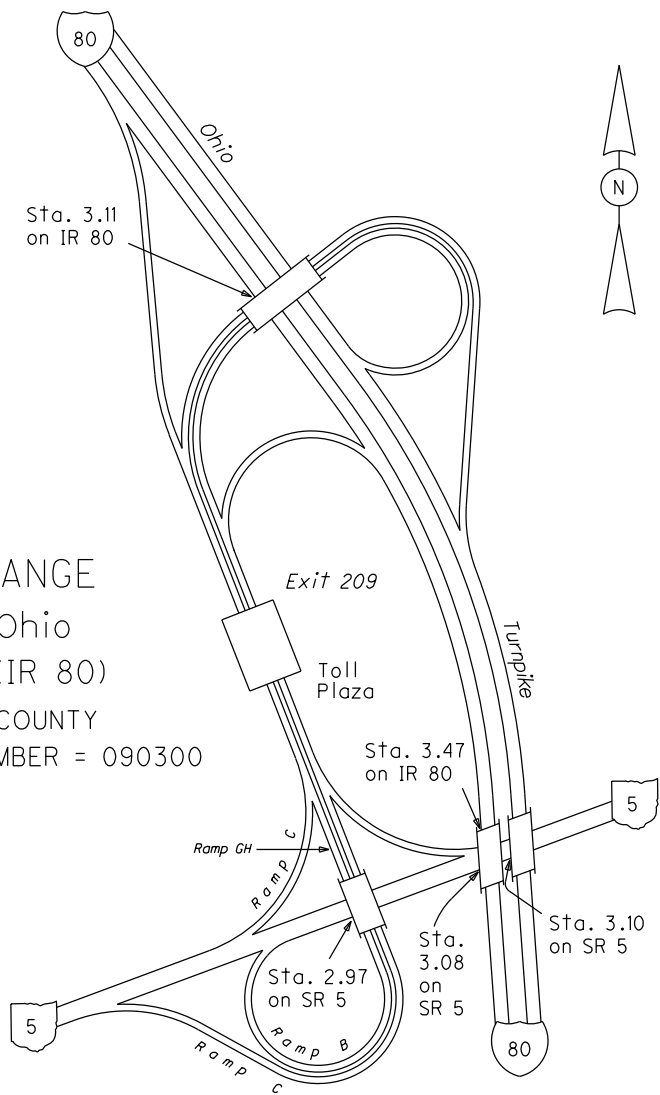
- | | | | |
|---------------------|-------------------|----------------------|--------------|
| Non-divided Highway | Bridge (on route) | Railroad (at grade) | Intersection |
| Divided Highway | Underpass | Railroad (underpass) | |
| Secondary Segment | Overpass | Railroad (overpass) | |
| Corporation | | | |

Created on: 7/8/2025

transportation.ohio.gov

Prepared by
The Ohio Department of Transportation
Office of Technical Services
Roadway Information

INTERCHANGE
SR 5 & Ohio
Turnpike (IR 80)
TRUMBULL COUNTY
INTERCHANGE ID NUMBER = 090300

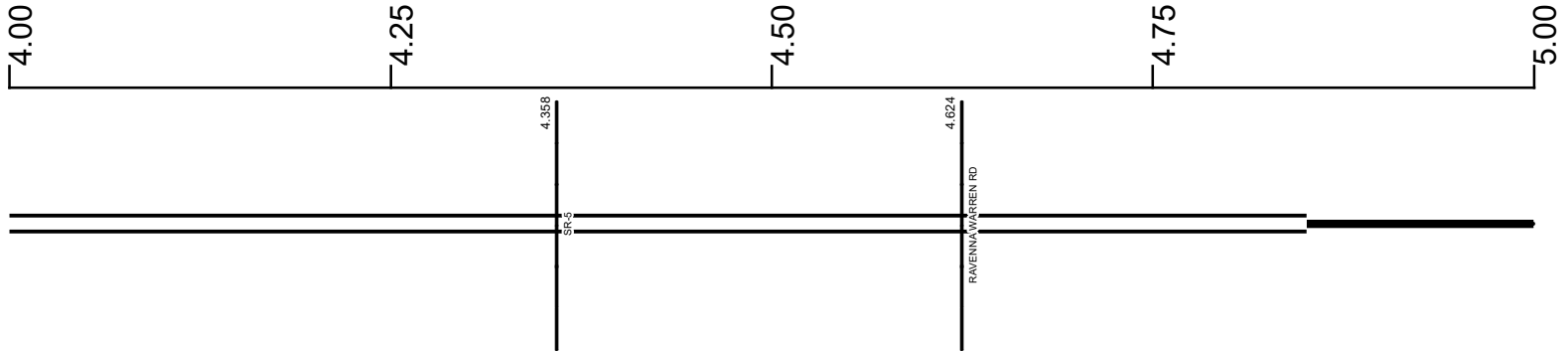


STRUSR00005**C

State True Log

20.714

County True Log



Surface Type & Width (Left / Right)

G 48'	G 52'
2.401 - 4.851	4.851 - 5.377

Base Type (Left / Right)

N / P	R / N
2.401 - 4.851	4.851 - 5.377

Shoulder Type & Width (Left / Right)

2 (11'/11')	2 (8'/8')
2.401 - 4.851	4.851 - 6.389

Median Type and Width

2 (34')
2.401 - 4.851

Through Lanes

4
2.401 - 14.015

Street Name

SR 5
0 - 5.634

- Non-divided Highway
 Bridge (on route)
 Railroad (at grade)
 Intersection
- Divided Highway
 Underpass
 Railroad (underpass)
- Secondary Segment
 Overpass
 Railroad (overpass)
- Corporation**

Created on: 7/8/2025

transportation.ohio.gov

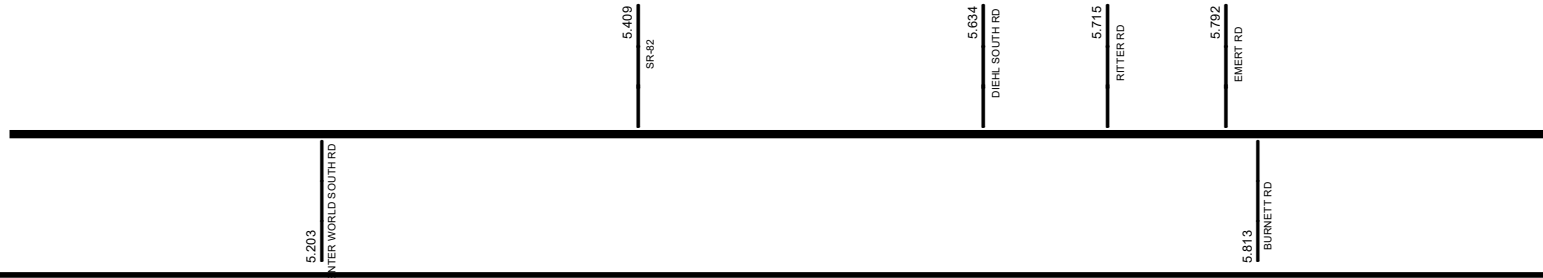
Prepared by
The Ohio Department of Transportation
Office of Technical Services
Roadway Information

STRUSR00005**C

State True Log

21.714

County True Log



Surface Type & Width (Left / Right)

G 52'	G (44'/8')	G 52'
4.851 - 5.377	5.377 - 5.711	5.711 - 6.389

Base Type (Left / Right)

R / N	N / K	P
4.851 - 5.377	5.377 - 5.711	5.711 - 6.389

Shoulder Type & Width (Left / Right)

2 (8'/8')
4.851 - 6.389

Through Lanes

4
2.401 - 14.015

Street Name

SR 5	W MARKET ST
0 - 5.634	5.634 - 6.389

- Non-divided Highway
- Divided Highway
- Secondary Segment
- Corporation**
- Bridge (on route)
- Underpass
- Overpass
- Railroad (at grade)
- Railroad (underpass)
- Railroad (overpass)
- Intersection

Created on: 7/8/2025

transportation.ohio.gov

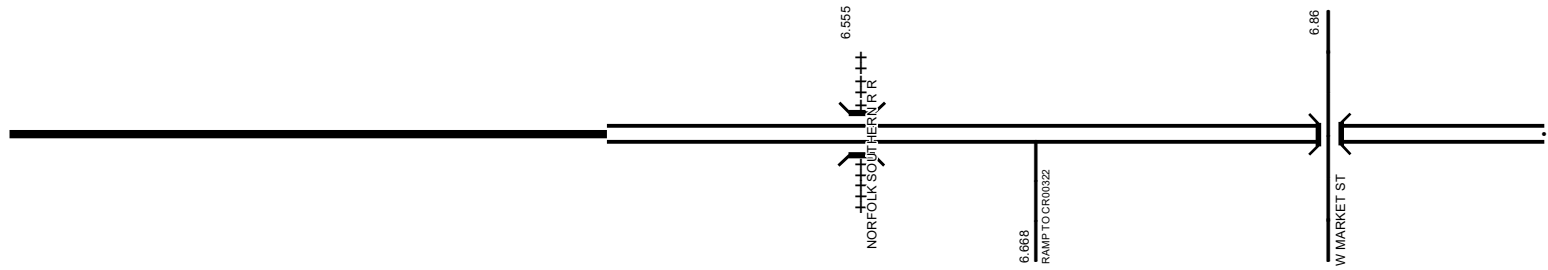
Prepared by
The Ohio Department of Transportation
Office of Technical Services
Roadway Information

STRUSR00005**C

State True Log

22.714

County True Log



Surface Type & Width (Left / Right)

G 52'	G 48'
5.711 - 6.389	6.389 - 14.015

Base Type (Left / Right)

P	N
5.711 - 6.389	6.389 - 6.737

Shoulder Type & Width (Left / Right)

2 (8'/8')	5 (12'/12')	2 (12'/12')
4.851 - 6.389	6.389 - 6.737	6.737 - 10.767

Median Type and Width

3 (12')	2 (40')	2 (86')	5 (40')
6.389 - 6.53	6.53 - 6.737	6.737 - 6.873	6.873 - 8.594

Resurface Year

2024
6.389 - 8.112

Through Lanes

4
2.401 - 14.015

Street Name

W MARKET ST	SR 5
5.634 - 6.389	6.389 - 14.387

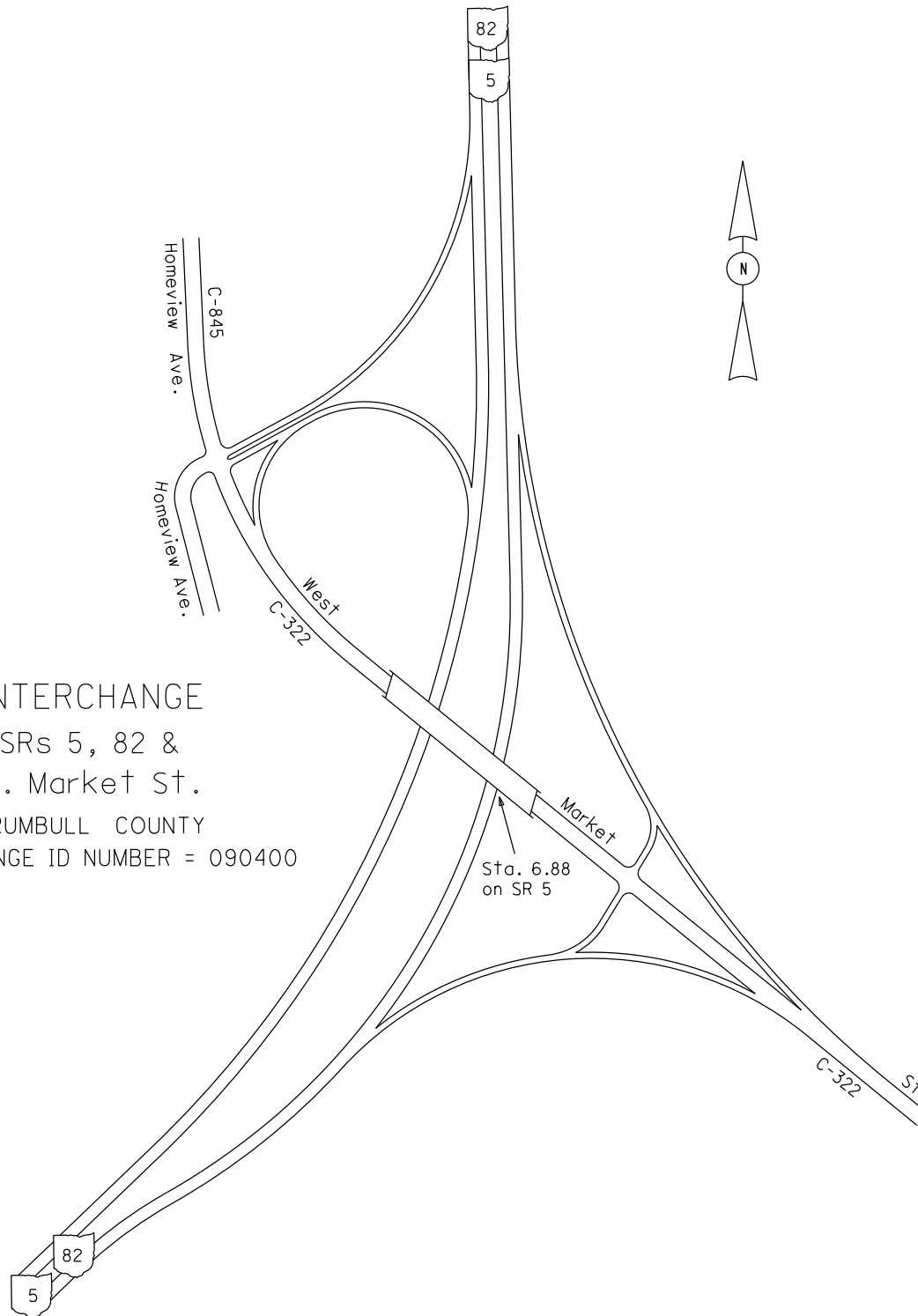
- Non-divided Highway
- Divided Highway
- Secondary Segment
- Corporation
- Bridge (on route)
- Underpass
- Overpass
- Railroad (at grade)
- Railroad (underpass)
- Railroad (overpass)
- Intersection

Created on: 7/8/2025



transportation.ohio.gov
Prepared by
The Ohio Department of Transportation
Office of Technical Services
Roadway Information

INTERCHANGE
SRs 5, 82 &
W. Market St.
TRUMBULL COUNTY
INTERCHANGE ID NUMBER = 090400

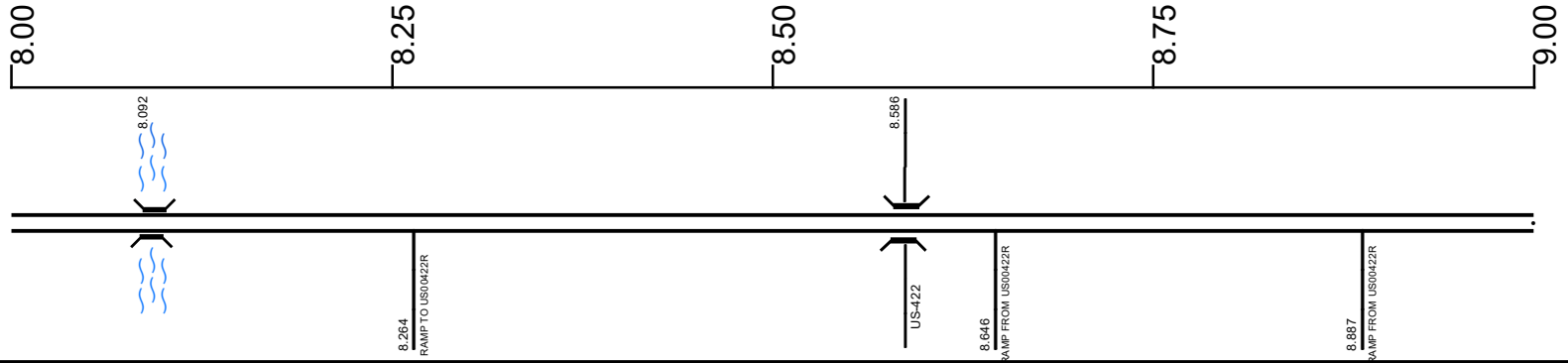


STRUSR00005**C

State True Log

24.714

County True Log



Surface Type & Width (Left / Right)

	G 48'
6.389 - 14.015	

Shoulder Type & Width (Left / Right)

	2 (12'/12')
6.737 - 10.767	

Median Type and Width

5 (40')	2 (40')
6.873 - 8.594	8.594 - 10.767

Resurface Year

2024	2022
6.389 - 8.112	8.112 - 14.363

Through Lanes

	4
2.401 - 14.015	

Street Name

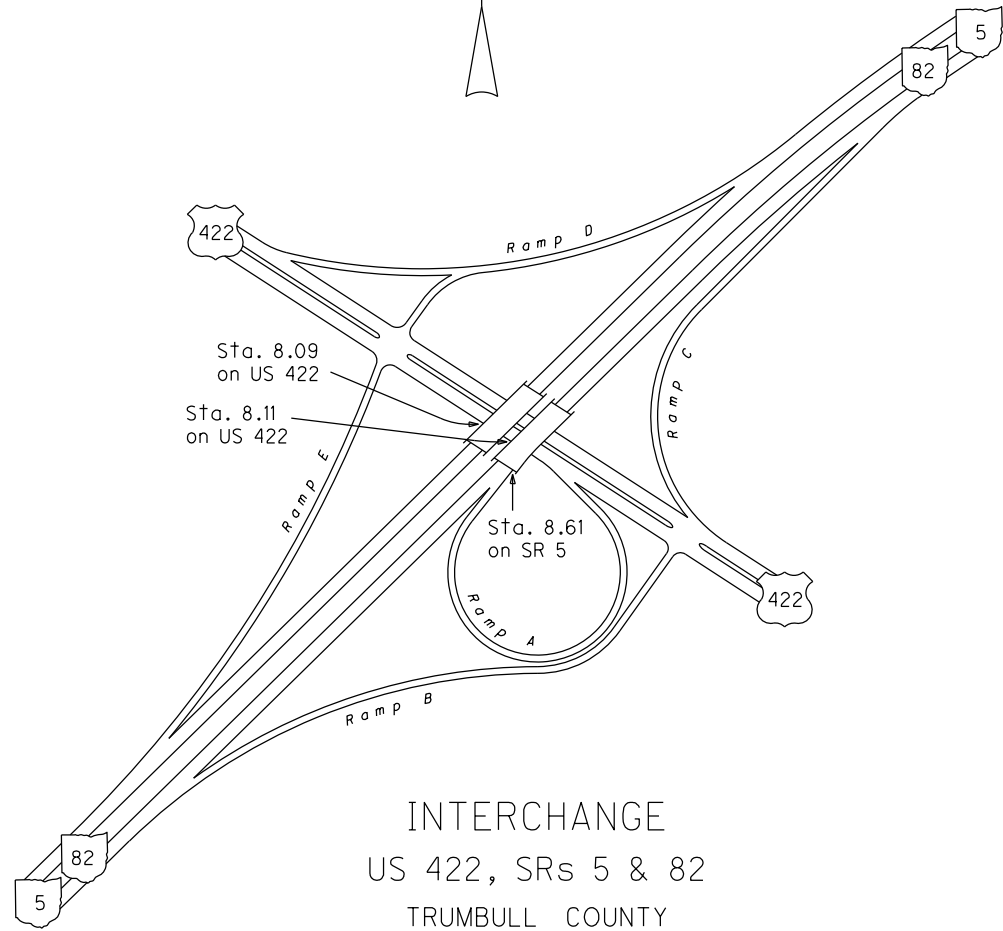
	SR 5
6.389 - 14.387	

- | | | | |
|---------------------|-------------------|----------------------|--------------|
| Non-divided Highway | Bridge (on route) | Railroad (at grade) | Intersection |
| Divided Highway | Underpass | Railroad (underpass) | |
| Secondary Segment | Overpass | Railroad (overpass) | |
| Corporation | | | |

Created on: 7/8/2025

transportation.ohio.gov

Prepared by
The Ohio Department of Transportation
Office of Technical Services
Roadway Information




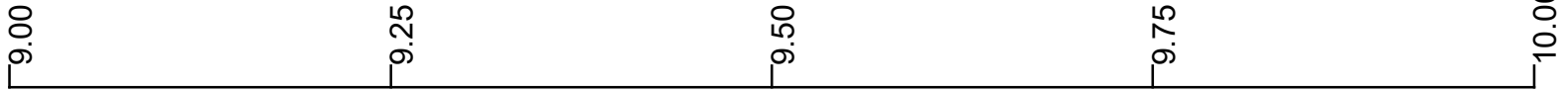
INTERCHANGE
US 422, SRs 5 & 82
TRUMBULL COUNTY
INTERCHANGE ID NUMBER = 090200

STRUSR00005**C

State True Log

25.714

County True Log



Surface Type & Width (Left / Right)

	G 48'
	6.389 - 14.015

Shoulder Type & Width (Left / Right)

	2 (12'/12')
	6.737 - 10.767

Median Type and Width

	2 (40')
	8.594 - 10.767

Resurface Year

	2022
	8.112 - 14.363

Through Lanes

	4
	2.401 - 14.015

Street Name

	SR 5
	6.389 - 14.387

- | | | | |
|--|---|---|---|
| <ul style="list-style-type: none"> Non-divided Highway Divided Highway Secondary Segment Corporation | <ul style="list-style-type: none"> Bridge (on route) Underpass Overpass | <ul style="list-style-type: none"> Railroad (at grade) Railroad (underpass) Railroad (overpass) | <ul style="list-style-type: none"> Intersection |
|--|---|---|---|

Created on: 7/8/2025

transportation.ohio.gov

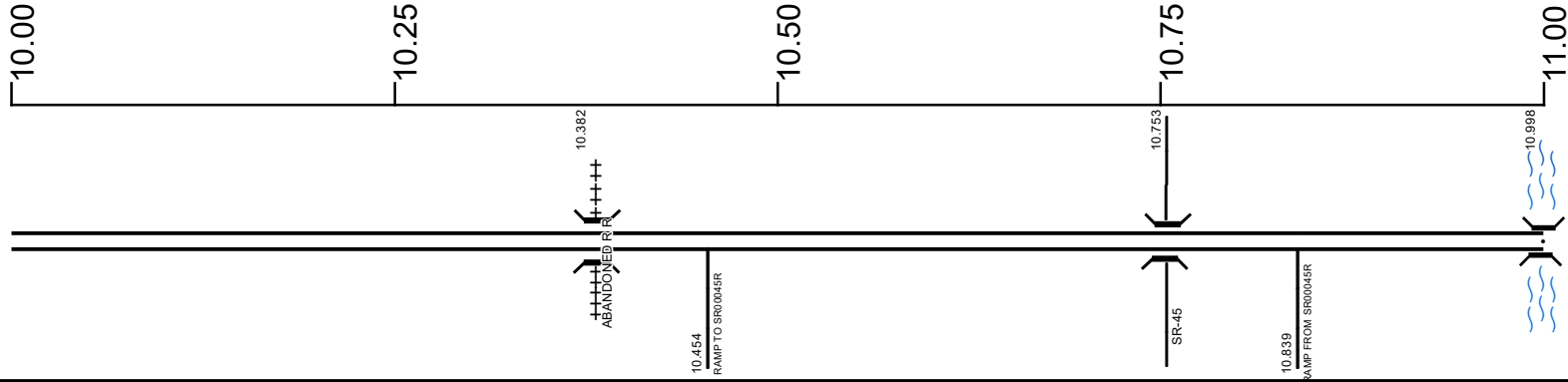
Prepared by
The Ohio Department of Transportation
Office of Technical Services
Roadway Information

STRUSR00005**C

State True Log

26.714

County True Log



Surface Type & Width (Left / Right)

G 48'	
6.389 - 14.015	

Shoulder Type & Width (Left / Right)

2 (12'/12')	5 (12'/12')
6.737 - 10.767	10.767 - 12.366

Median Type and Width

2 (40')	5 (40')
8.594 - 10.767	10.767 - 12.366

Resurface Year

2022	
8.112 - 14.363	

Through Lanes

4	
2.401 - 14.015	

Street Name

SR 5	
6.389 - 14.387	

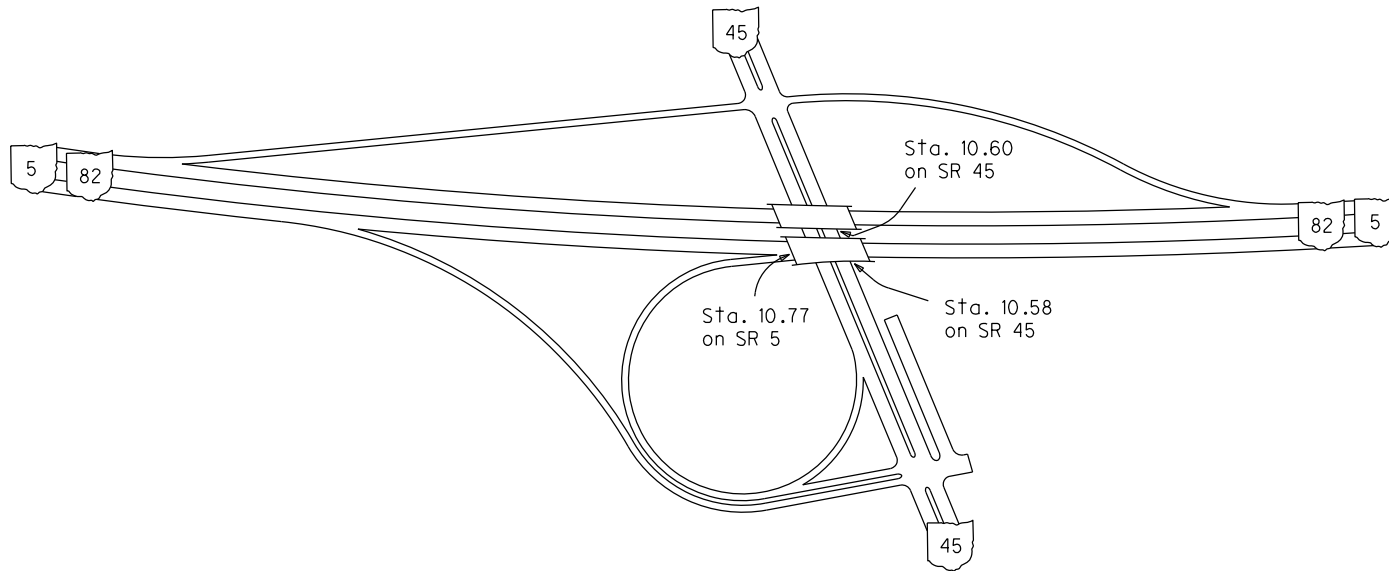
- | | | | |
|---------------------|-------------------|----------------------|--------------|
| Non-divided Highway | Bridge (on route) | Railroad (at grade) | Intersection |
| Divided Highway | Underpass | Railroad (underpass) | |
| Secondary Segment | Overpass | Railroad (overpass) | |
| Corporation | | | |

Created on: 7/8/2025

transportation.ohio.gov

Prepared by
The Ohio Department of Transportation
Office of Technical Services
Roadway Information

INTERCHANGE
SRs 5, 45 & 82
TRUMBULL COUNTY
INTERCHANGE ID NUMBER = 090500

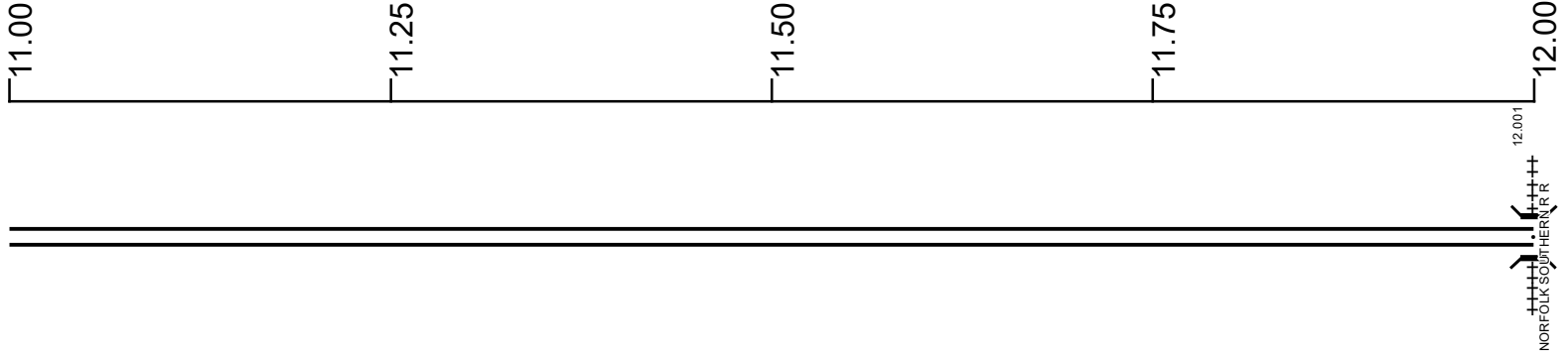


STRUSR00005**C

State True Log

27.714

County True Log



Surface Type & Width (Left / Right)

G 48'
6.389 - 14.015

Shoulder Type & Width (Left / Right)

5 (12'/12')
10.767 - 12.366

Median Type and Width

5 (40')
10.767 - 12.366

Resurface Year

2022
8.112 - 14.363

Through Lanes

4
2.401 - 14.015

Street Name

SR 5
6.389 - 14.387

- | | | | |
|---------------------|-------------------|----------------------|--------------|
| Non-divided Highway | Bridge (on route) | Railroad (at grade) | Intersection |
| Divided Highway | Underpass | Railroad (underpass) | |
| Secondary Segment | Overpass | Railroad (overpass) | |
| Corporation | | | |

Created on: 7/8/2025



transportation.ohio.gov

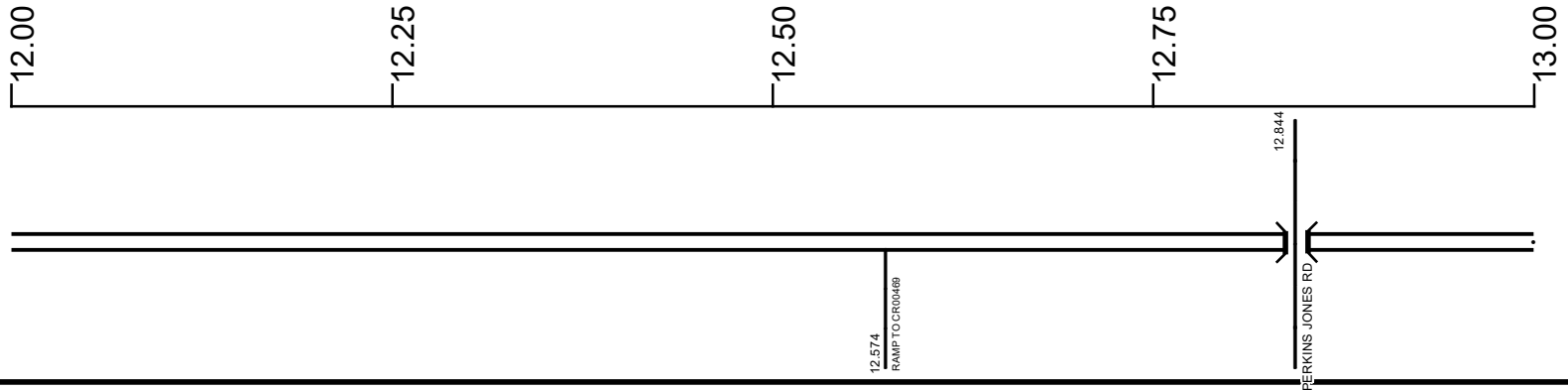
Prepared by
The Ohio Department of Transportation
Office of Technical Services
Roadway Information

STRUSR00005**C

State True Log

28.714

County True Log



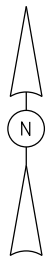
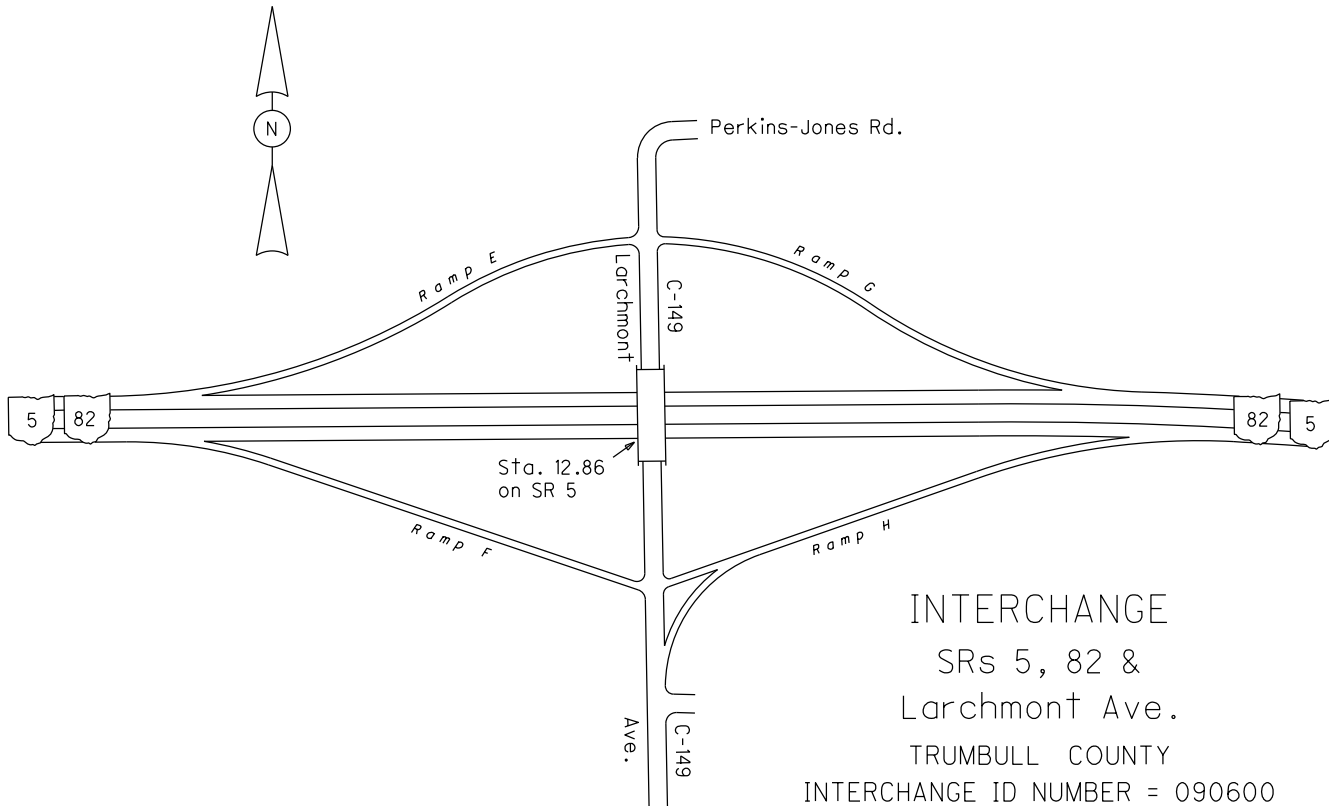
Surface Type & Width (Left / Right)	G 48'
	6.389 - 14.015
Shoulder Type & Width (Left / Right)	
5 (12'/12')	2 (12'/12')
10.767 - 12.366	12.366 - 14.015
Median Type and Width	
5 (40')	2 (40')
10.767 - 12.366	12.366 - 14.015
Resurface Year	2022
	8.112 - 14.363
Through Lanes	4
	2.401 - 14.015
Street Name	SR 5
	6.389 - 14.387

Non-divided Highway	Bridge (on route)	Railroad (at grade)	Intersection
Divided Highway	Underpass	Railroad (underpass)	
Secondary Segment	Overpass	Railroad (overpass)	
Corporation			

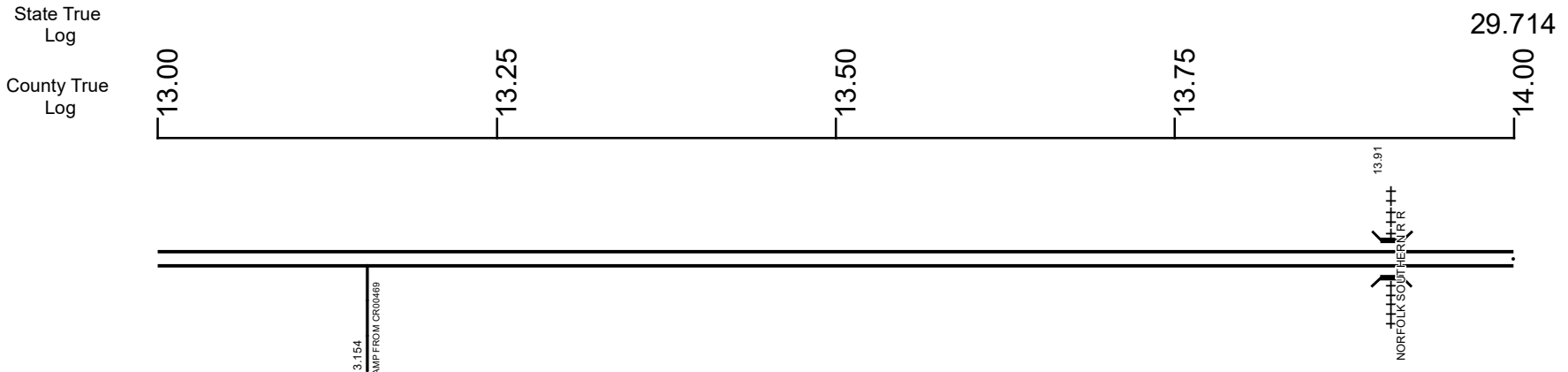
Created on: 7/8/2025

transportation.ohio.gov

Prepared by
The Ohio Department of Transportation
Office of Technical Services
Roadway Information



STRUSR00005**C



Surface Type & Width (Left / Right)

G 48'
6.389 - 14.015

Shoulder Type & Width (Left / Right)

2 (12'/12')
12.366 - 14.015

Median Type and Width

2 (40')
12.366 - 14.015

Resurface Year

2022
8.112 - 14.363

Through Lanes

4
2.401 - 14.015

Street Name

SR 5
6.389 - 14.387

- | | | | |
|---------------------|-------------------|----------------------|--------------|
| Non-divided Highway | Bridge (on route) | Railroad (at grade) | Intersection |
| Divided Highway | Underpass | Railroad (underpass) | |
| Secondary Segment | Overpass | Railroad (overpass) | |
| Corporation | | | |

Created on: 7/8/2025

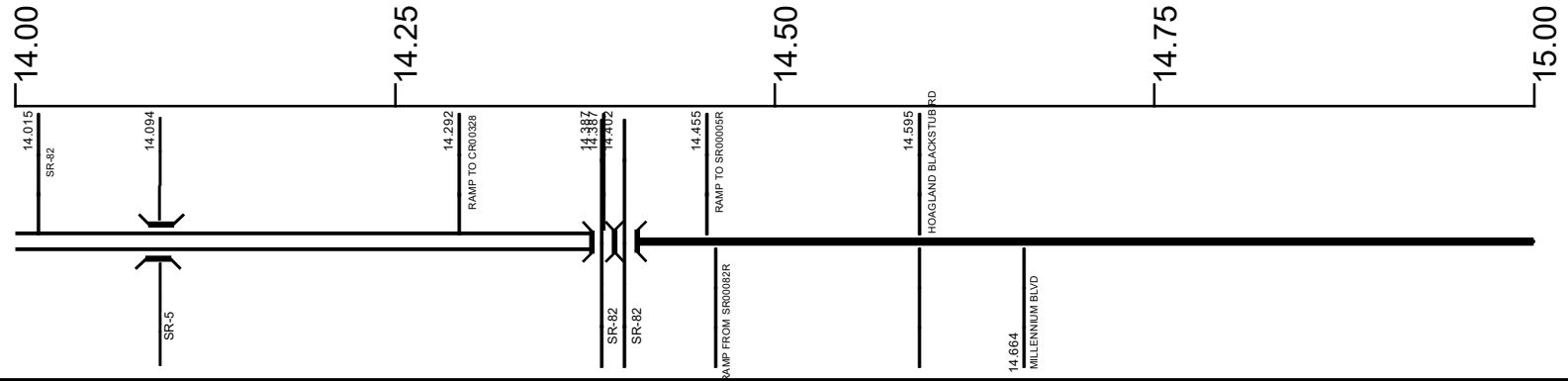


transportation.ohio.gov
Prepared by
The Ohio Department of Transportation
Office of Technical Services
Roadway Information

STRUSR00005**C

State True Log
County True Log

30.714



Surface Type & Width (Left / Right)

G 48'	G 32'	G 72' G (22'/36')	G 60'
	14.015 - 14.387	14.389 - 14.461	14.461 - 15.324

Base Type (Left / Right)

N / K	K
14.387 - 14.461	14.461 - 15.354

Shoulder Type & Width (Left / Right)

2 (12'/12')	5 (9'/9')	2 (8'/8')	2 (4'/4')
12.366 - 14.015	14.015 - 14.387	14.387 - 14.461	14.461 - 15.324

Median Type and Width

2 (40')	2 (9999')
12.366 - 14.015	14.015 - 14.387

Resurface Year

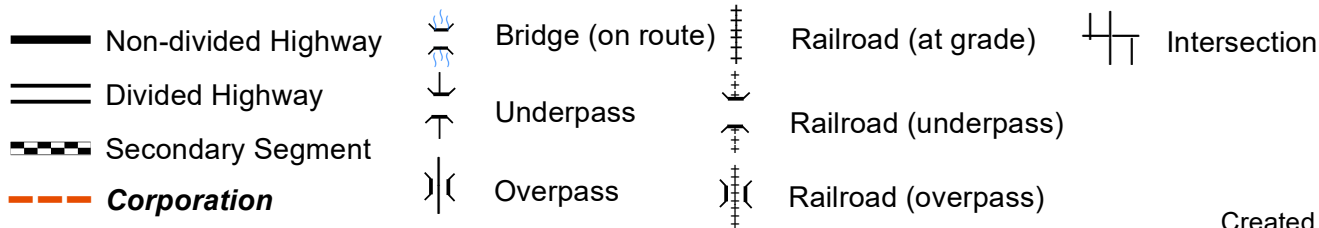
2022	2024
8.112 - 14.363	14.363 - 18.251

Through Lanes

4	2	4
2.401 - 14.015	14.015 - 14.387	14.387 - 15.324

Street Name

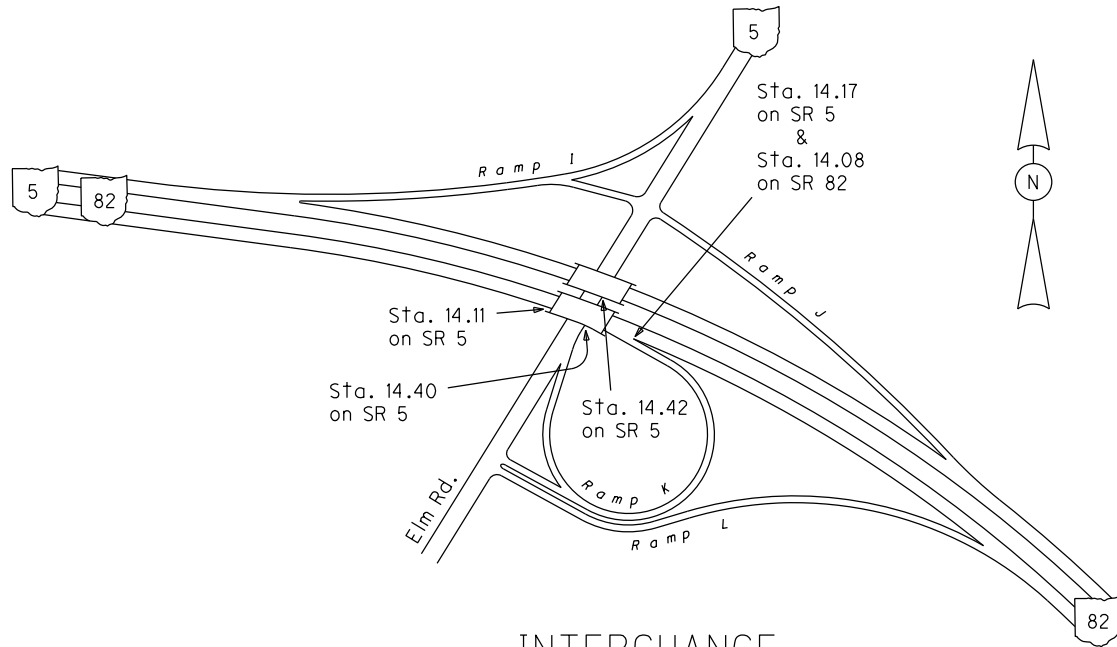
SR 5	ELM RD EXT
6.389 - 14.387	14.387 - 18.132



Created on: 7/8/2025

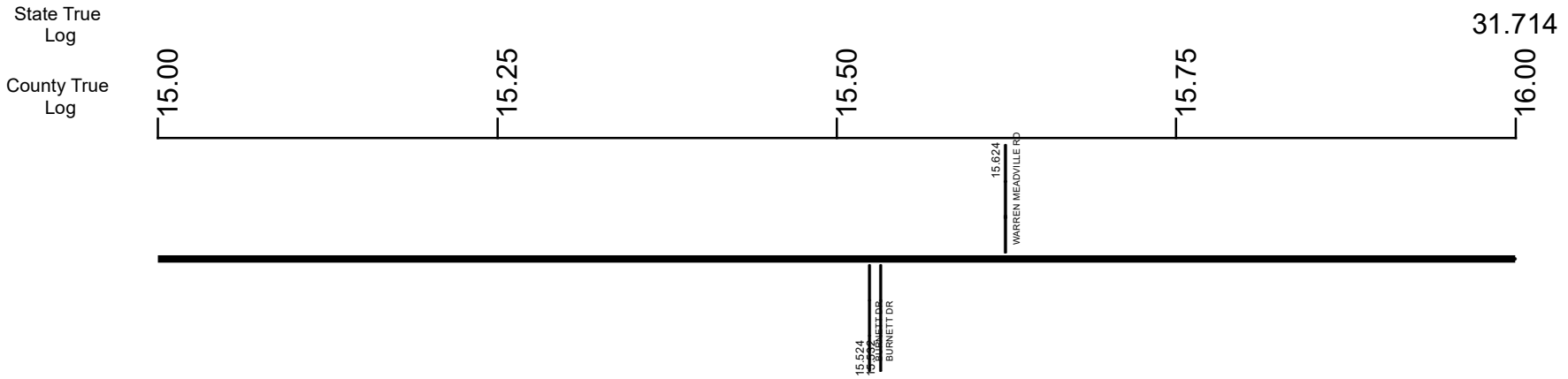
transportation.ohio.gov

Prepared by
The Ohio Department of Transportation
Office of Technical Services
Roadway Information



INTERCHANGE
 SR 5 & SR 82
 TRUMBULL COUNTY
 INTERCHANGE ID NUMBER = 090700

STRUSR00005**C



Surface Type & Width (Left / Right)			
G 60'	G 24'	G (24'/12')	G 24'
14.461 - 15.324	15.324 - 15.354	15.354 - 15.598	15.598 - 18.132
Base Type (Left / Right)			
K	K / L		K
14.461 - 15.354	15.354 - 15.598		15.598 - 18.132
Shoulder Type & Width (Left / Right)			
2 (4'/4')	2 (10'/10')	2 (6'/6')	2 (4'/4')
14.461 - 15.324	15.324 - 15.354	15.354 - 15.598	15.598 - 18.132
Resurface Year			
2024			
14.363 - 18.251			
Through Lanes			
4	2		
14.387 - 15.324	15.324 - 35.529		
Street Name			
ELM RD EXT			
14.387 - 18.132			

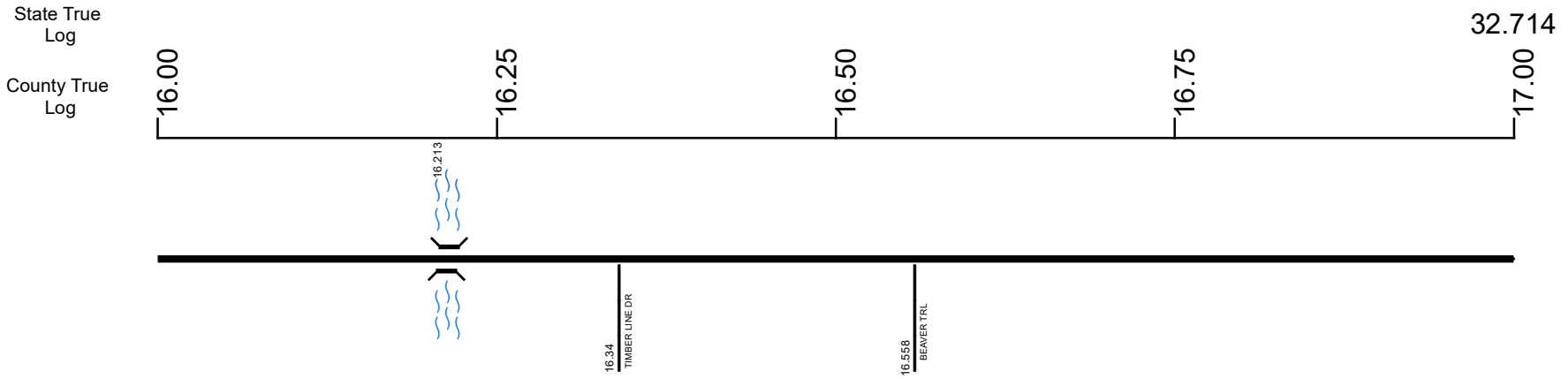
Non-divided Highway	Bridge (on route)	Railroad (at grade)	Intersection
Divided Highway	Underpass	Railroad (underpass)	
Secondary Segment	Overpass	Railroad (overpass)	
Corporation			

Created on: 7/8/2025

transportation.ohio.gov

Prepared by
The Ohio Department of Transportation
Office of Technical Services
Roadway Information

STRUSR00005**C



Surface Type & Width (Left / Right)	G 24'	15.598 - 18.132
Base Type (Left / Right)	K	15.598 - 18.132
Shoulder Type & Width (Left / Right)	2 (4/4')	15.598 - 18.132
Resurface Year	2024	14.363 - 18.251
Through Lanes	2	15.324 - 35.529
Street Name	ELM RD EXT	14.387 - 18.132

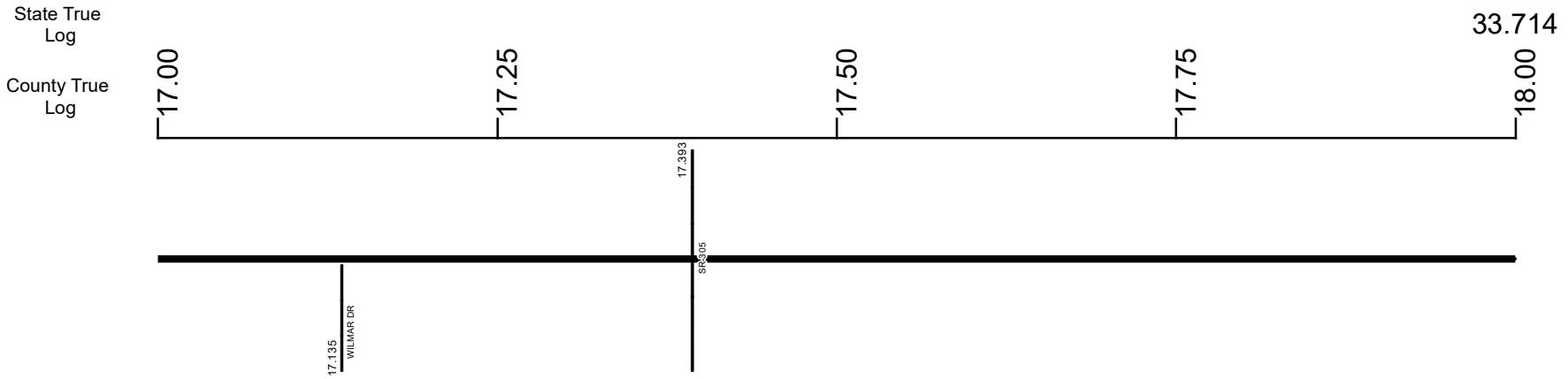
Non-divided Highway	Bridge (on route)	Railroad (at grade)	Intersection
Divided Highway	Underpass	Railroad (underpass)	
Secondary Segment	Overpass	Railroad (overpass)	
Corporation			

Created on: 7/8/2025



transportation.ohio.gov
 Prepared by
 The Ohio Department of Transportation
 Office of Technical Services
 Roadway Information

STRUSR00005**C



Surface Type & Width (Left / Right)	G 24'
	15.598 - 18.132
Base Type (Left / Right)	K
	15.598 - 18.132
Shoulder Type & Width (Left / Right)	2 (4/4')
	15.598 - 18.132
Resurface Year	2024
	14.363 - 18.251
Through Lanes	2
	15.324 - 35.529
Street Name	ELM RD EXT
	14.387 - 18.132

- Non-divided Highway
- Divided Highway
- Secondary Segment
- Corporation
- Bridge (on route)
- Underpass
- Overpass
- Railroad (at grade)
- Railroad (underpass)
- Railroad (overpass)
- Intersection

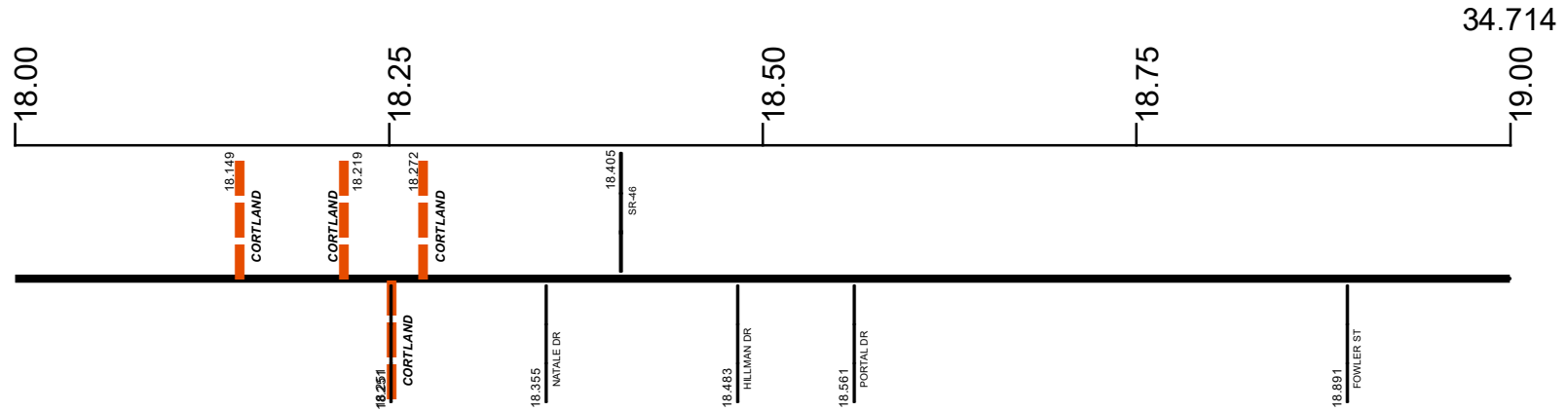
Created on: 7/8/2025



transportation.ohio.gov
 Prepared by
 The Ohio Department of Transportation
 Office of Technical Services
 Roadway Information

STRUSR00005**C

State True Log
County True Log



Surface Type & Width (Left / Right)

G 24'	G (24'/12')	G 48'	G (20'/4')
15.598 - 18.132	18.132 - 18.251	18.251 - 18.405	18.405 - 19.188

Base Type (Left / Right)

K	K / I
15.598 - 18.132	18.132 - 19.188

Shoulder Type & Width (Left / Right)

2 (4'/4')	2 (8'/8')	1 (0'/0')	2 (4'/4')
15.598 - 18.132	18.132 - 18.251	18.251 - 18.405	18.405 - 19.188

Resurface Year

2024
14.363 - 18.251

Through Lanes

2
15.324 - 35.529

Street Name

ELM RD EXT	SR 5	S HIGH ST
14.387 - 18.132	18.132 - 18.251	18.251 - 19.945

- Non-divided Highway
- Divided Highway
- Secondary Segment
- Corporation
- Bridge (on route)
- Underpass
- Overpass
- Railroad (at grade)
- Railroad (underpass)
- Railroad (overpass)
- Intersection

Created on: 7/8/2025

transportation.ohio.gov

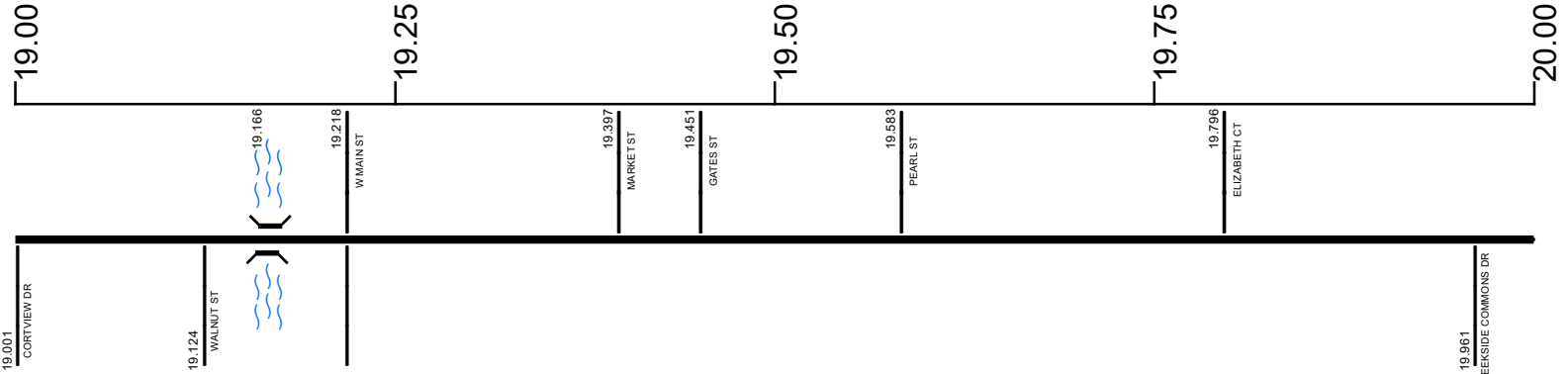
Prepared by
The Ohio Department of Transportation
Office of Technical Services
Roadway Information

STRUSR00005**C


State True Log

35.714


County True Log




Surface Type & Width (Left / Right)



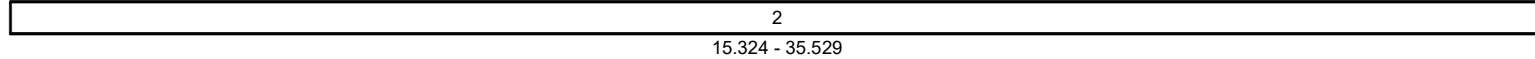
Base Type (Left / Right)



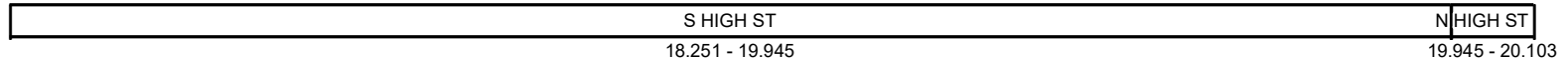
Shoulder Type & Width (Left / Right)



Through Lanes



Street Name



- Non-divided Highway
- Divided Highway
- Secondary Segment
- Corporation
- Bridge (on route)
- Underpass
- Overpass
- Railroad (at grade)
- Railroad (underpass)
- Railroad (overpass)
- Intersection

Created on: 7/8/2025

transportation.ohio.gov

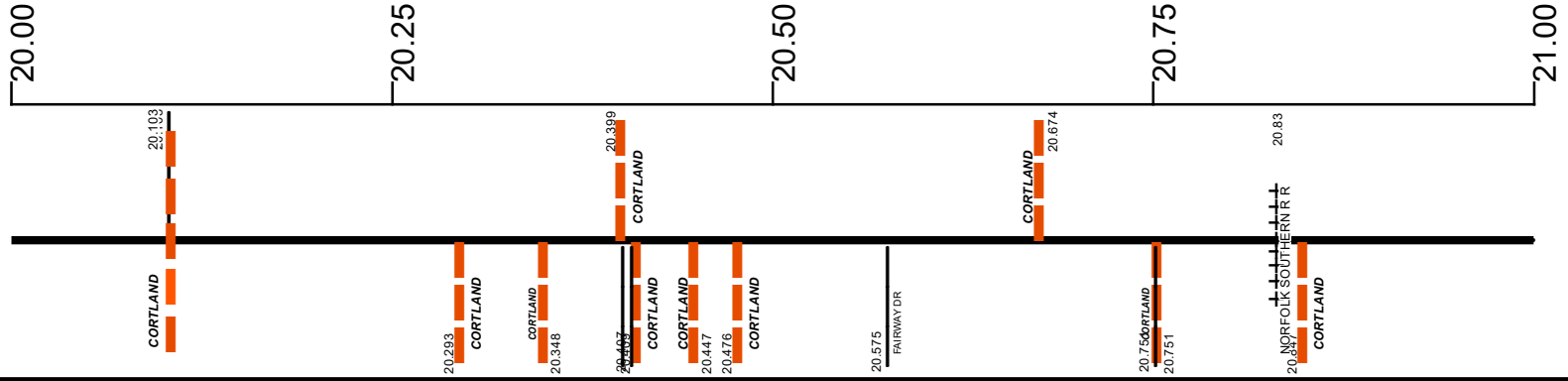
Prepared by
The Ohio Department of Transportation
Office of Technical Services
Roadway Information

STRUSR00005**C

State True Log

36.714

County True Log



Surface Type & Width (Left / Right)

G 20'	G (20'/1')	G 20'	G (20'/1')
19.295 - 20.376	20.376 - 20.565	20.565 - 20.847	20.847 - 22.107

Base Type (Left / Right)

K	K / L
19.295 - 20.103	20.103 - 22.107

Shoulder Type & Width (Left / Right)

2 (6'/6')	2 (3'/3')	5 (3'/3')	2 (3'/3')	5 (3'/3')
19.295 - 20.103	20.103 - 20.376	20.376 - 20.565	20.565 - 20.847	20.847 - 22.107

Resurface Year

2020
20.1 - 26

Through Lanes

2
15.324 - 35.529

Street Name

N HIGH ST	SR 5
19.945 - 20.103	20.103 - 27.432

- Non-divided Highway
- Divided Highway
- Secondary Segment
- Corporation
- Bridge (on route)
- Underpass
- Overpass
- Railroad (at grade)
- Railroad (underpass)
- Railroad (overpass)
- Intersection

Created on: 7/8/2025

transportation.ohio.gov

Prepared by
The Ohio Department of Transportation
Office of Technical Services
Roadway Information

STRUSR00005**C

State True Log

37.714

County True Log



Surface Type & Width (Left / Right)	G (20/1')
	20.847 - 22.107
Base Type (Left / Right)	K / L
	20.103 - 22.107
Shoulder Type & Width (Left / Right)	5 (3/3')
	20.847 - 22.107
Resurface Year	2020
Through Lanes	20.1 - 26
	2
	15.324 - 35.529
Street Name	SR 5
	20.103 - 27.432

Non-divided Highway	Bridge (on route)	Railroad (at grade)	Intersection
Divided Highway	Underpass	Railroad (underpass)	
Secondary Segment	Overpass	Railroad (overpass)	
Corporation			

Created on: 7/8/2025

transportation.ohio.gov

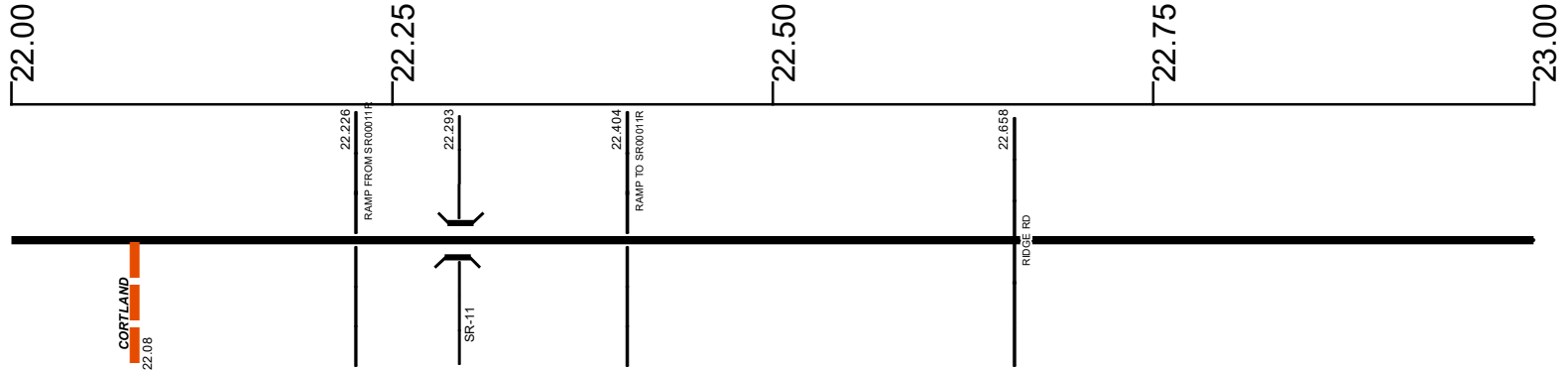
Prepared by
The Ohio Department of Transportation
Office of Technical Services
Roadway Information

STRUSR00005**C

State True Log

38.714

County True Log



Surface Type & Width (Left / Right)

G (20'/1')	G 24'	G (20'/1')
20.847 - 22.107	22.107 - 22.525	22.525 - 24.599

Base Type (Left / Right)

K / L	L	K / L
20.103 - 22.107	22.107 - 22.525	22.525 - 24.599

Shoulder Type & Width (Left / Right)

5 (3'/3')	2 (10'/10')	5 (3'/3')
20.847 - 22.107	22.107 - 22.525	22.525 - 24.599

Resurface Year

2020

20.1 - 26

Through Lanes

2

15.324 - 35.529

Street Name

SR 5

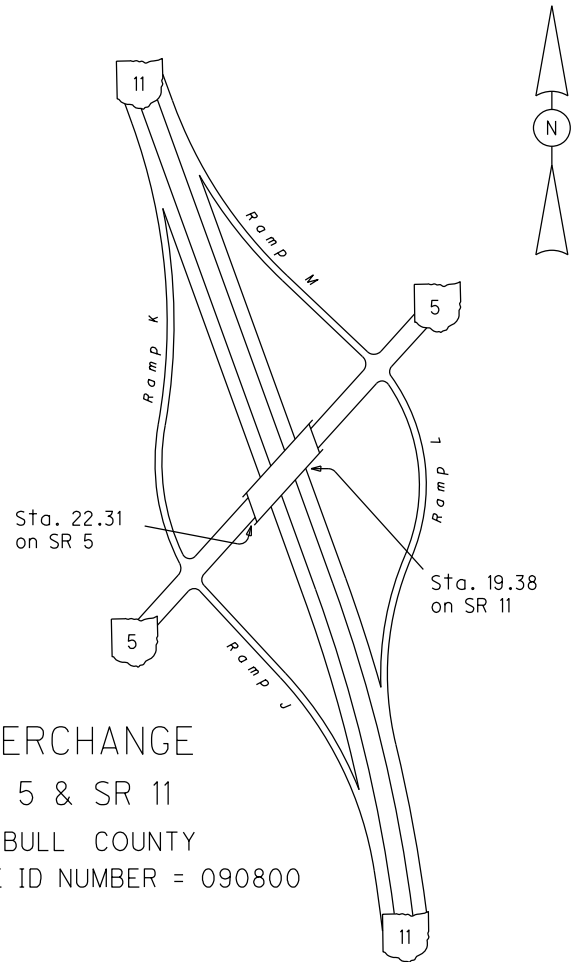
20.103 - 27.432

- Non-divided Highway
- Divided Highway
- Secondary Segment
- Corporation
- Bridge (on route)
- Underpass
- Overpass
- Railroad (at grade)
- Railroad (underpass)
- Railroad (overpass)
- Intersection

Created on: 7/8/2025

transportation.ohio.gov

Prepared by
The Ohio Department of Transportation
Office of Technical Services
Roadway Information



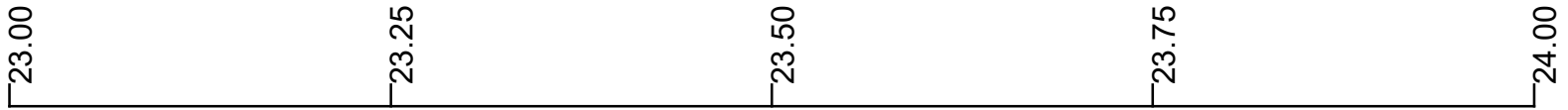
INTERCHANGE
SR 5 & SR 11
TRUMBULL COUNTY
INTERCHANGE ID NUMBER = 090800

STRUSR00005**C

State True Log

39.714

County True Log



Surface Type & Width (Left / Right)

G (20/1')
22.525 - 24.599

Base Type (Left / Right)

K / L
22.525 - 24.599

Shoulder Type & Width (Left / Right)

5 (3/3')
22.525 - 24.599

Resurface Year

2020
20.1 - 26

Through Lanes

2
15.324 - 35.529

Street Name

SR 5
20.103 - 27.432

- | | | | |
|---------------------|-------------------|----------------------|--------------|
| Non-divided Highway | Bridge (on route) | Railroad (at grade) | Intersection |
| Divided Highway | Underpass | Railroad (underpass) | |
| Secondary Segment | Overpass | Railroad (overpass) | |
| Corporation | | | |

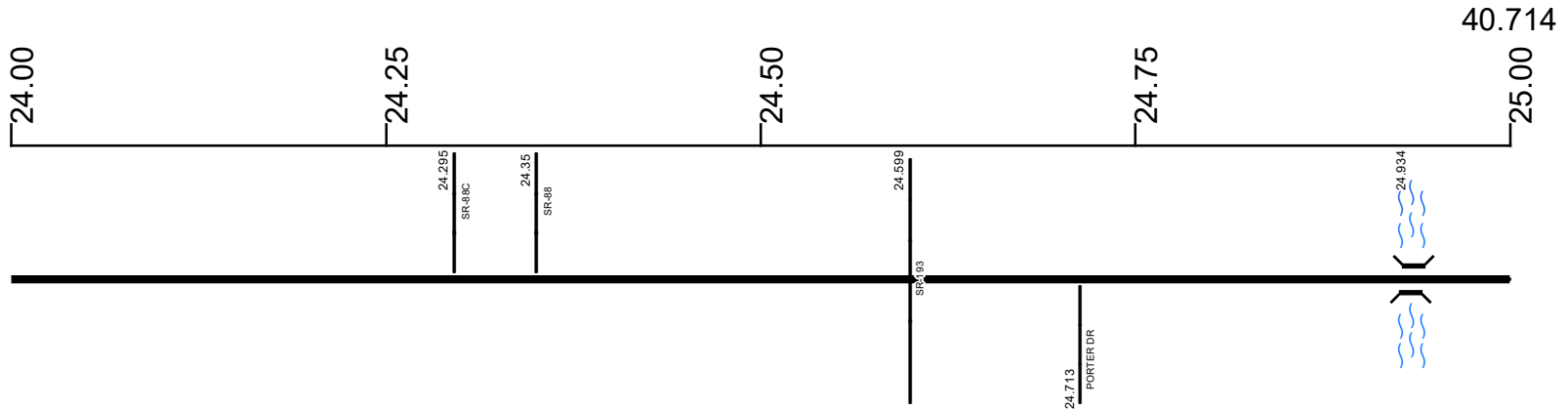
Created on: 7/8/2025

transportation.ohio.gov

Prepared by
The Ohio Department of Transportation
Office of Technical Services
Roadway Information

STRUSR00005**C

State True Log
County True Log



Surface Type & Width (Left / Right)

G (20'1") 22.525 - 24.599	G (11'12") 24.599 - 26.01
------------------------------	------------------------------

Base Type (Left / Right)

K / L 22.525 - 24.599	K 24.599 - 26.01
--------------------------	---------------------

Shoulder Type & Width (Left / Right)

5 (3'3") 22.525 - 24.599	2 (4'4") 24.599 - 30.953
-----------------------------	-----------------------------

Resurface Year

2020

Through Lanes

2

Street Name

SR 5 20.103 - 27.432

- Non-divided Highway
- Divided Highway
- Secondary Segment
- Corporation
- Bridge (on route)
- Underpass
- Overpass
- Railroad (at grade)
- Railroad (underpass)
- Railroad (overpass)
- Intersection

Created on: 7/8/2025

transportation.ohio.gov

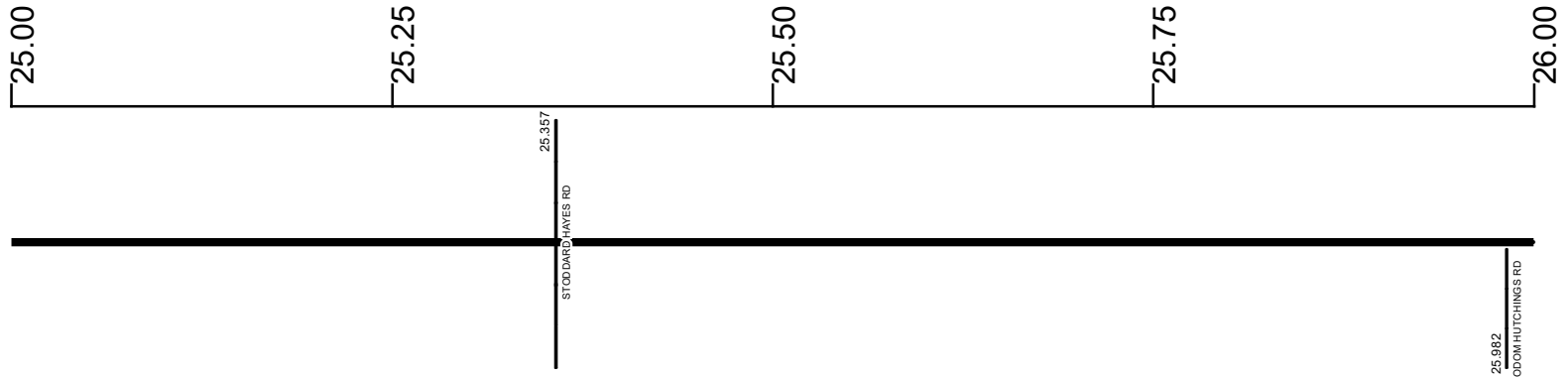
Prepared by
The Ohio Department of Transportation
Office of Technical Services
Roadway Information

STRUSR00005**C

State True Log

41.714

County True Log



Surface Type & Width (Left / Right)

	G (11'/12')
	24.599 - 26.01

Base Type (Left / Right)

	K
	24.599 - 26.01

Shoulder Type & Width (Left / Right)

	2 (4'/4')
	24.599 - 30.953

Resurface Year

	2020
--	------

Through Lanes

	2
	15.324 - 35.529

Street Name

	SR 5
	20.103 - 27.432

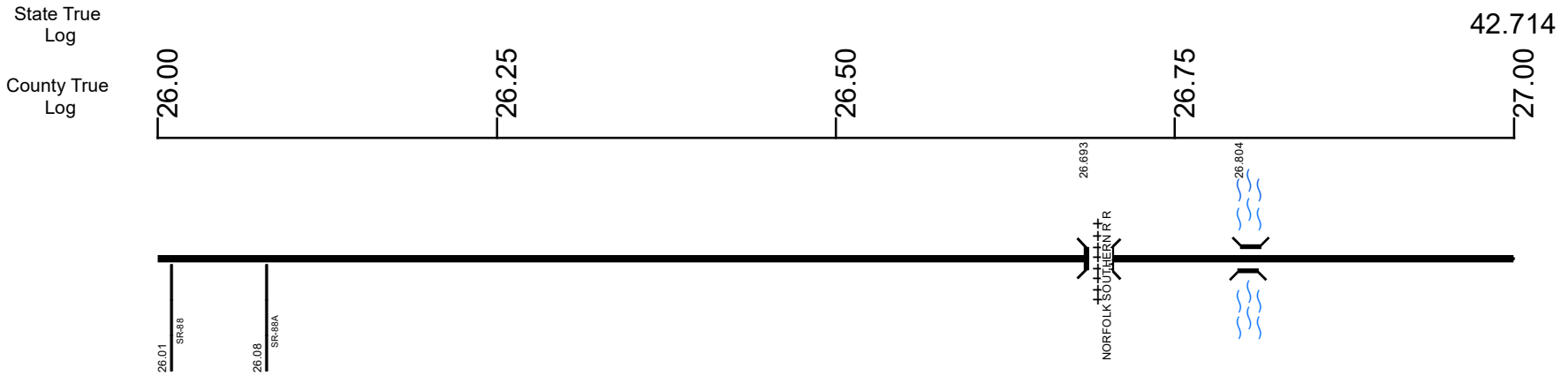
- | | | | |
|---------------------|-------------------|----------------------|--------------|
| Non-divided Highway | Bridge (on route) | Railroad (at grade) | Intersection |
| Divided Highway | Underpass | Railroad (underpass) | |
| Secondary Segment | Overpass | Railroad (overpass) | |
| Corporation | | | |

Created on: 7/8/2025

transportation.ohio.gov

Prepared by
The Ohio Department of Transportation
Office of Technical Services
Roadway Information

STRUSR00005**C



Surface Type & Width (Left / Right)	
G (11' / 12')	G 20'
	26.01 - 30.953
Base Type (Left / Right)	
K	P
24.599 - 26.01	26.01 - 30.953
Shoulder Type & Width (Left / Right)	
	2 (4' / 4')
	24.599 - 30.953
 Through Lanes	
	2
	15.324 - 35.529
Street Name	
	SR 5
	20.103 - 27.432

<ul style="list-style-type: none"> Non-divided Highway Divided Highway Secondary Segment Corporation 	<ul style="list-style-type: none"> Bridge (on route) Underpass Overpass 	<ul style="list-style-type: none"> Railroad (at grade) Railroad (underpass) Railroad (overpass) 	<ul style="list-style-type: none"> Intersection
--	---	---	---

Created on: 7/8/2025

transportation.ohio.gov

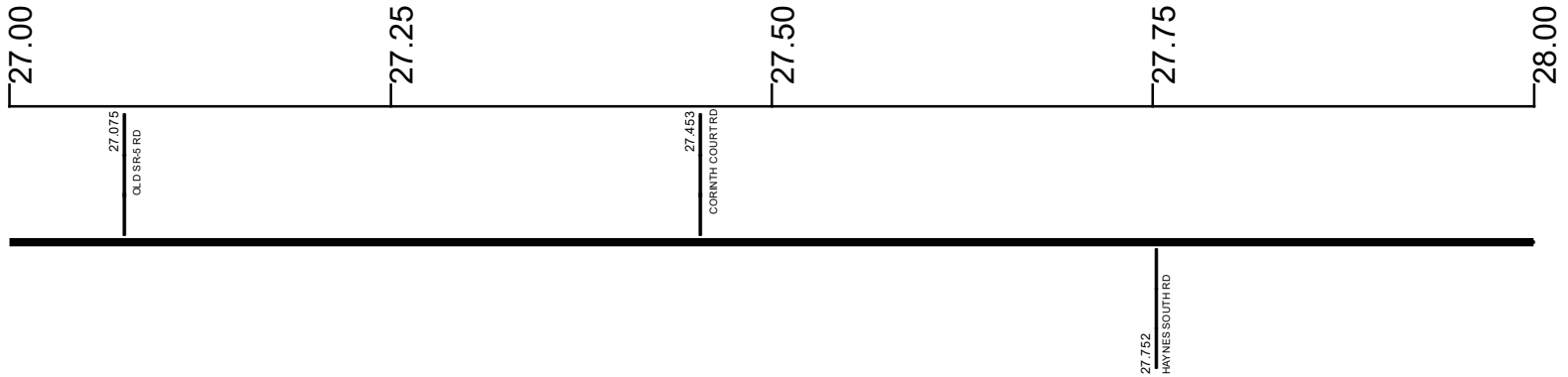
Prepared by
The Ohio Department of Transportation
Office of Technical Services
Roadway Information

STRUSR00005**C

State True Log

43.714

County True Log



Surface Type & Width (Left / Right)

G 20'
26.01 - 30.953

Base Type (Left / Right)

P
26.01 - 30.953

Shoulder Type & Width (Left / Right)

2 (4/4')
24.599 - 30.953

Through Lanes

2
15.324 - 35.529

Street Name

20.103 - 27.432	SR 5	27.432 - 29.382
-----------------	------	-----------------

- | | | | |
|---------------------|-------------------|----------------------|--------------|
| Non-divided Highway | Bridge (on route) | Railroad (at grade) | Intersection |
| Divided Highway | Underpass | Railroad (underpass) | |
| Secondary Segment | Overpass | Railroad (overpass) | |
| Corporation | | | |

Created on: 7/8/2025

transportation.ohio.gov

Prepared by
The Ohio Department of Transportation
Office of Technical Services
Roadway Information

STRUSR00005**C

State True Log

44.714

County True Log

28.00

28.25

28.50

28.75

29.00



28.945
BUSHNELL CAMPBELL RD

Surface Type & Width (Left / Right)

G 20'
26.01 - 30.953

Base Type (Left / Right)

P
26.01 - 30.953

Shoulder Type & Width (Left / Right)

2 (4/4')
24.599 - 30.953

Through Lanes

2
15.324 - 35.529

Street Name

SR 5
27.432 - 29.382

- Non-divided Highway
- Divided Highway
- Secondary Segment
- Corporation
- Bridge (on route)
- Underpass
- Overpass
- Railroad (at grade)
- Railroad (underpass)
- Railroad (overpass)
- Intersection

Created on: 7/8/2025



transportation.ohio.gov

Prepared by

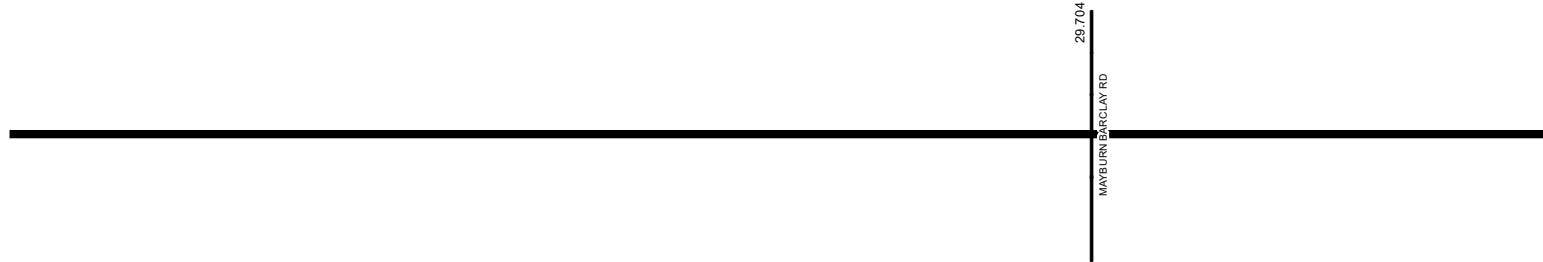
The Ohio Department of Transportation
Office of Technical Services
Roadway Information

STRUSR00005**C

State True Log

45.714

County True Log



Surface Type & Width (Left / Right)

	G 20'
	26.01 - 30.953

Base Type (Left / Right)

	P
	26.01 - 30.953

Shoulder Type & Width (Left / Right)

	2 (4/4')
	24.599 - 30.953

Through Lanes

	2
	15.324 - 35.529

Street Name

	SR 5	
27.432 - 29.382	29.382 - 30.953	

- | | | | |
|---------------------|-------------------|----------------------|--------------|
| Non-divided Highway | Bridge (on route) | Railroad (at grade) | Intersection |
| Divided Highway | Underpass | Railroad (underpass) | |
| Secondary Segment | Overpass | Railroad (overpass) | |
| Corporation | | | |

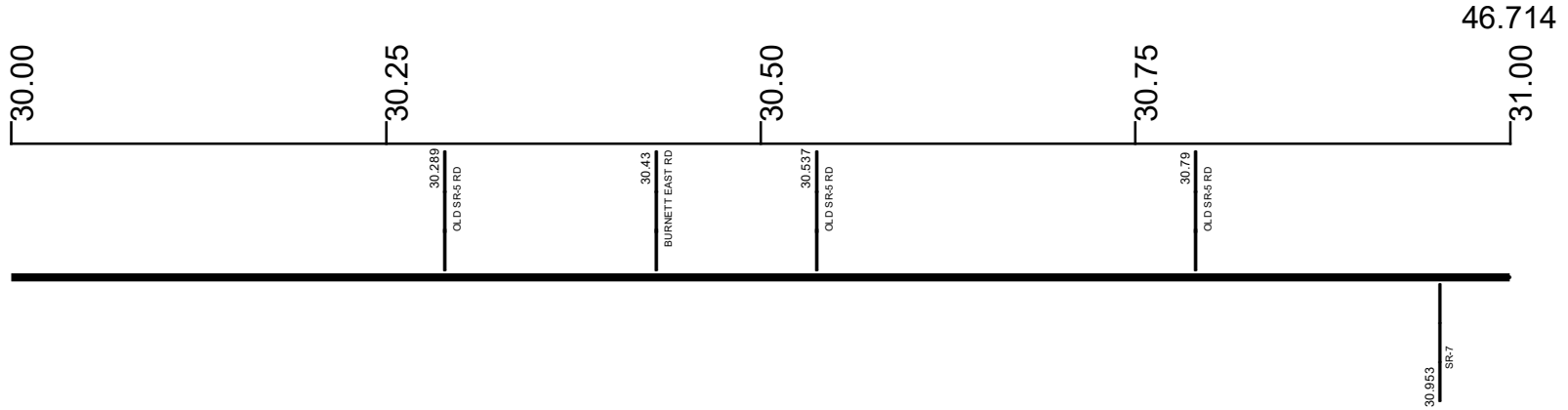
Created on: 7/8/2025



transportation.ohio.gov
 Prepared by
 The Ohio Department of Transportation
 Office of Technical Services
 Roadway Information

STRUSR00005**C

State True Log
County True Log



Surface Type & Width (Left / Right)

G 20'	G (17'7")
26.01 - 30.953	30.953 - 35.529

Base Type (Left / Right)

P	R / L
26.01 - 30.953	30.953 - 35.529

Shoulder Type & Width (Left / Right)

2 (4'4")	2 (10'/10")
24.599 - 30.953	30.953 - 35.529

Resurface Year

2021

Through Lanes

2	
15.324 - 35.529	

Street Name

SR 5	MAIN ST
29.382 - 30.953	30.953 - 35.529

- Non-divided Highway
 Bridge (on route)
 Railroad (at grade)
 Intersection
- Divided Highway
 Underpass
 Railroad (underpass)
- Secondary Segment
 Overpass
 Railroad (overpass)
- Corporation**

Created on: 7/8/2025

transportation.ohio.gov

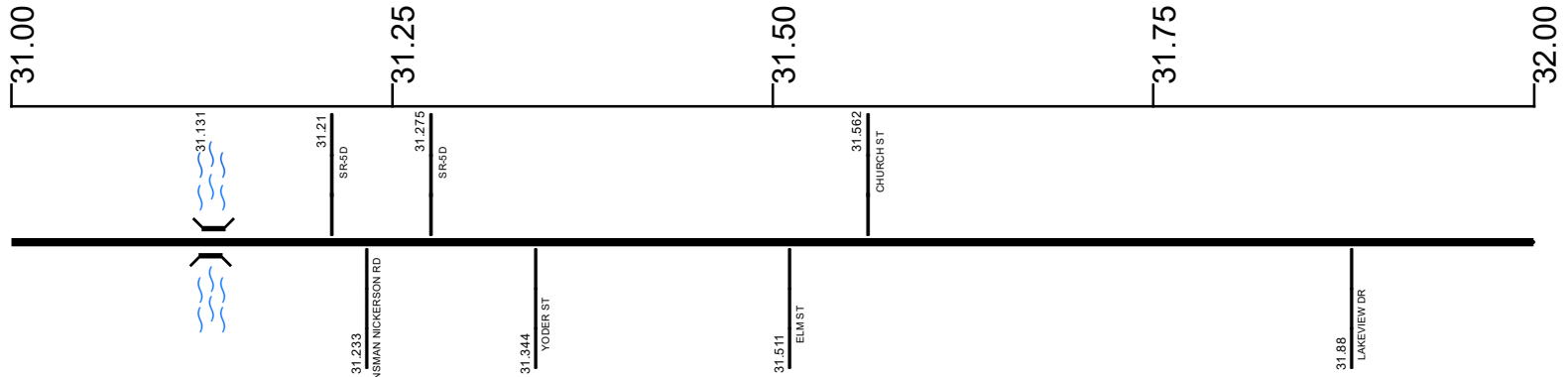
Prepared by
The Ohio Department of Transportation
Office of Technical Services
Roadway Information

STRUSR00005**C

State True Log

47.714

County True Log



Surface Type & Width (Left / Right)

G (17'7")
30.953 - 35.529

Base Type (Left / Right)

R / L
30.953 - 35.529

Shoulder Type & Width (Left / Right)

2 (10'10")
30.953 - 35.529

Resurface Year

2021
30.95 - 32.51

Through Lanes

2
15.324 - 35.529

Street Name

MAIN ST
30.953 - 35.529

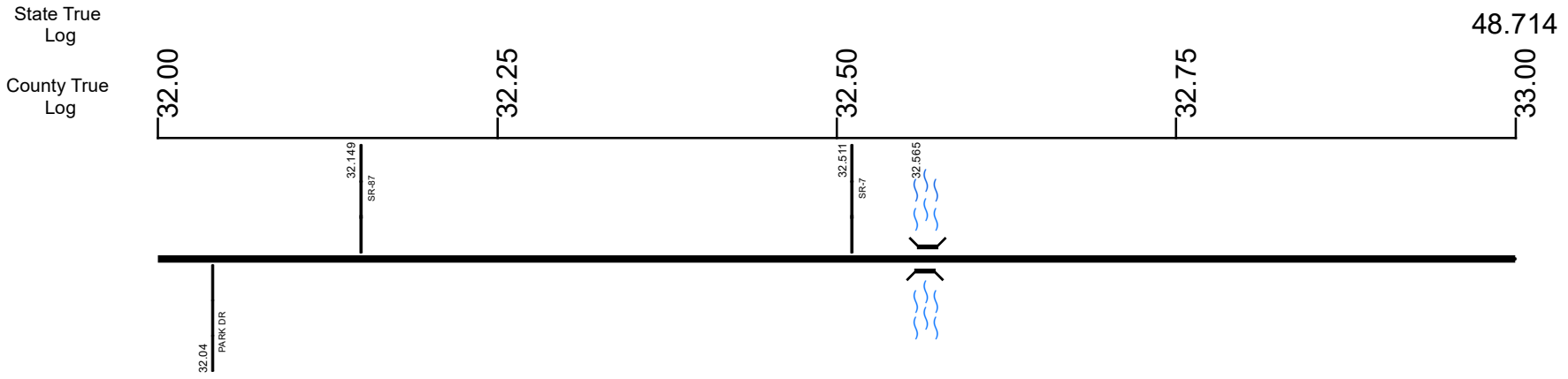
- | | | | |
|---------------------|-------------------|----------------------|--------------|
| Non-divided Highway | Bridge (on route) | Railroad (at grade) | Intersection |
| Divided Highway | Underpass | Railroad (underpass) | |
| Secondary Segment | Overpass | Railroad (overpass) | |
| Corporation | | | |

Created on: 7/8/2025

transportation.ohio.gov

Prepared by
The Ohio Department of Transportation
Office of Technical Services
Roadway Information

STRUSR00005**C



Surface Type & Width (Left / Right)	G (17/7')
	30.953 - 35.529
Base Type (Left / Right)	R / L
	30.953 - 35.529
Shoulder Type & Width (Left / Right)	2 (10/10')
	30.953 - 35.529
Resurface Year	2021
	30.95 - 32.51
Through Lanes	2
	15.324 - 35.529
Street Name	MAIN ST
	30.953 - 35.529

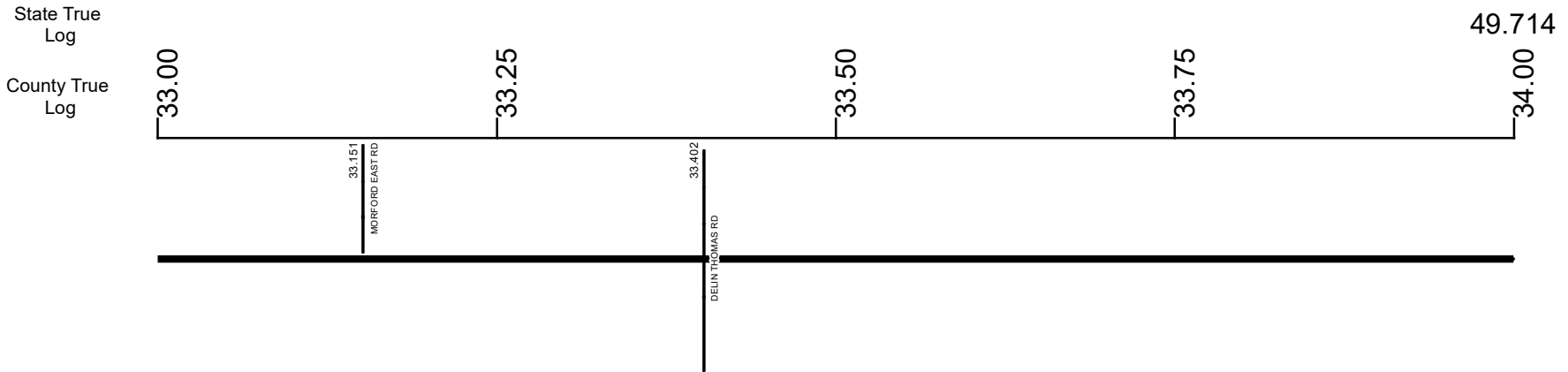
- | | | | |
|---------------------|-------------------|----------------------|--------------|
| Non-divided Highway | Bridge (on route) | Railroad (at grade) | Intersection |
| Divided Highway | Underpass | Railroad (underpass) | |
| Secondary Segment | Overpass | Railroad (overpass) | |
| Corporation | | | |

Created on: 7/8/2025

transportation.ohio.gov

Prepared by
The Ohio Department of Transportation
Office of Technical Services
Roadway Information

STRUSR00005**C



Surface Type & Width (Left / Right)	G (17/17')
	30.953 - 35.529
Base Type (Left / Right)	R / L
	30.953 - 35.529
Shoulder Type & Width (Left / Right)	2 (10/10')
	30.953 - 35.529
Through Lanes	2
	15.324 - 35.529
Street Name	MAIN ST
	30.953 - 35.529

	Non-divided Highway		Bridge (on route)		Railroad (at grade)		Intersection
	Divided Highway		Underpass		Railroad (underpass)		
	Secondary Segment		Overpass		Railroad (overpass)		
	Corporation						

Created on: 7/8/2025

transportation.ohio.gov

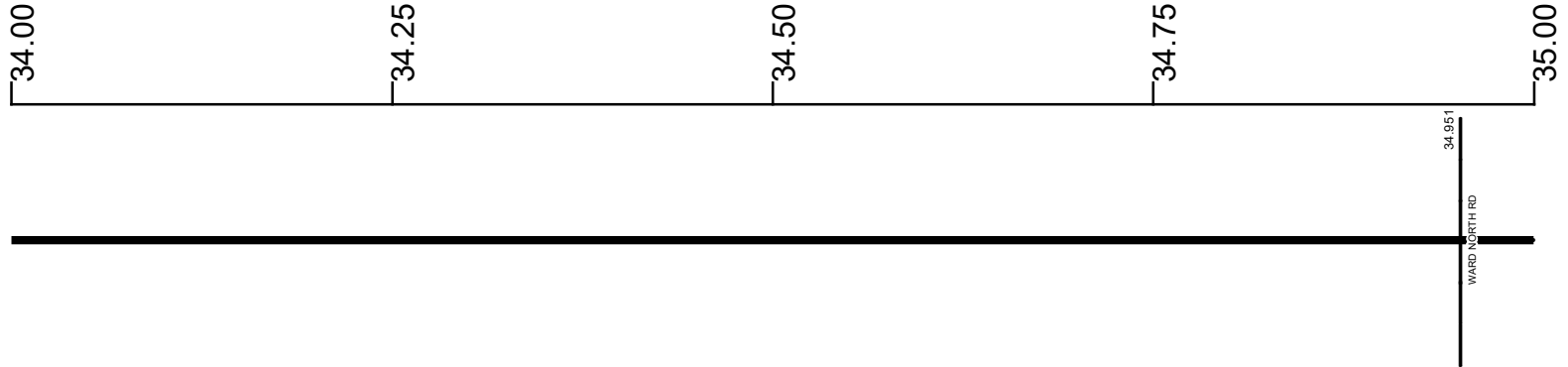
Prepared by
The Ohio Department of Transportation
Office of Technical Services
Roadway Information

STRUSR00005**C

State True Log

50.714

County True Log



Surface Type & Width (Left / Right)

G (17/17')
30.953 - 35.529

Base Type (Left / Right)

R / L
30.953 - 35.529

Shoulder Type & Width (Left / Right)

2 (10/10')
30.953 - 35.529

Through Lanes

2
15.324 - 35.529

Street Name

MAIN ST
30.953 - 35.529

- | | | | |
|---------------------|-------------------|----------------------|--------------|
| Non-divided Highway | Bridge (on route) | Railroad (at grade) | Intersection |
| Divided Highway | Underpass | Railroad (underpass) | |
| Secondary Segment | Overpass | Railroad (overpass) | |
| Corporation | | | |

Created on: 7/8/2025

transportation.ohio.gov

Prepared by
The Ohio Department of Transportation
Office of Technical Services
Roadway Information

STRUSR00005**C

State True
Log

51.243

County True
Log



Surface Type & Width (Left / Right)

G (17' / 7')
30.953 - 35.529

Base Type (Left / Right)

R / L
30.953 - 35.529

Shoulder Type & Width (Left / Right)

2 (10' / 10')
30.953 - 35.529

Through Lanes

2
15.324 - 35.529

Street Name

MAIN ST
30.953 - 35.529

- | | | | |
|--|---|---|---|
| <ul style="list-style-type: none"> Non-divided Highway Divided Highway Secondary Segment Corporation | <ul style="list-style-type: none"> Bridge (on route) Underpass Overpass | <ul style="list-style-type: none"> Railroad (at grade) Railroad (underpass) Railroad (overpass) | <ul style="list-style-type: none"> Intersection |
|--|---|---|---|

Created on: 7/8/2025

transportation.ohio.gov

Prepared by
The Ohio Department of Transportation
Office of Technical Services
Roadway Information

Historical Project List for STRUSR00005**C

Begin Measure	End Measure	Project ID Number	Construction Completion Date	Treatment Category	Treatment Type
0.000	2.430	81641	10-2018	Minor Rehabilitation	60-AC Overlay w/Rpr
0.000	6.429	24568	4-2005	Minor Rehabilitation	60-AC Overlay w/Rpr
2.430	4.819	81641	10-2018	Minor Rehabilitation	60-AC Overlay w/Rpr
4.819	5.709	81641	10-2018	Minor Rehabilitation	60-AC Overlay w/Rpr
5.709	6.429	81641	10-2018	Minor Rehabilitation	38-Fine Poly AC Overlay
6.429	10.487	76407	7-2013	Minor Rehabilitation	60-AC Overlay w/Rpr
6.548	13.915	18712	9-2003	Minor Rehabilitation	60-AC Overlay w/Rpr
8.110	13.940	110710	8-2022	Minor Rehabilitation	38-Fine Poly AC Overlay
10.487	14.153	76407	7-2013	Minor Rehabilitation	60-AC Overlay w/Rpr
13.915	14.153	22124	8-2002	Minor Rehabilitation	60-AC Overlay w/Rpr
13.940	14.360	101248	12-2022	Minor Rehabilitation	60-AC Overlay w/Rpr
17.388	18.191	22866	10-2007	Minor Rehabilitation	60-AC Overlay w/Rpr
18.251	18.395	104626	8-2023	Minor Rehabilitation	60-AC Overlay w/Rpr
18.386	19.396	12188	9-2003	Major Rehabilitation	100-New Flexible Pvmt
18.995	20.096	12158	1-2005	Minor Rehabilitation	60-AC Overlay w/Rpr
20.096	26.000	101952	11-2020	Minor Rehabilitation	60-AC Overlay w/Rpr
20.096	22.328	76354	8-2009	Minor Rehabilitation	60-AC Overlay w/Rpr
22.328	24.600	76354	8-2009	Minor Rehabilitation	60-AC Overlay w/Rpr
24.600	30.963	25438	7-2008	Minor Rehabilitation	60-AC Overlay w/Rpr
26.000	30.953	100954	10-2019	Minor Rehabilitation	38-Fine Poly AC Overlay
30.953	32.511	96560	12-2021	Preventive Maintenance	30-Microsurfacing
30.963	35.529	86939	8-2015	Minor Rehabilitation	60-AC Overlay w/Rpr
30.963	35.529	22799	8-2002	Minor Rehabilitation	60-AC Overlay w/Rpr

Roadway Codes

Access Control Journalized

- F - Full Access Control
- L - Limited Access Control
- N - No Access Control

Access Control Operational

- 1 - Full Access Control
- 2 - Partial Access Control
- 3 - No Access Control

Base Type

- F - Crack and Seat
- H - Rubblize and Roll
- I - Aggregate Base 304 or Traffic Compacted
- K - Water Bound Macadam
- L - Bituminous Concrete Mix or Penetration Macadam
- N - Plain Concrete
- P - Reinforced Concrete
- R - Brick (Flexible)
- T - Brick (Rigid)

Direction of Travel

- B - Both (Two-way)
- F - One-way Cardinal
- T - One-way Non-cardinal

Facility Type

- 1 - One-way Roadway
- 2 - Two-way Roadway
- 4 - Ramp
- 5 - Non-mainline
- 6 - Non-inventory Direction
- 7 - Planned / Unbuilt

Historical Federal Aid Indicator

- N - Not a FAP Route
- Y - FAP Route

Functional Classification

- 01 - Interstate
- 02 - Principal Arterial (Freeways)
- 03 - Principal Arterial (Other)
- 04 - Minor Arterial
- 05 - Major Collector
- 06 - Minor Collector
- 07 - Local

Leave / Reenter Indicator

- Y - Route leaves/reenters at this point
- N - Route does not leave/reenter at this point

Median Type

- 1 - None
- 2 - Unprotected
- 3 - Curbed
- 4 - Positive Barrier (Unspecified)
- 5 - Positive Barrier (Flexible)
- 6 - Positive Barrier (Semi-rigid)
- 7 - Positive Barrier (Rigid)

NHS

- N - National Highway System
- H - Congressional Corridor
- 2 - Major Airport
- 3 - Major Port Facility
- 4 - Major Amtrak Station
- 5 - Major Rail / Truck Terminal
- 6 - Major Intercity Bus Terminal
- 7 - Major Public Transit / Multi-modal Passenger Terminal
- 8 - Major Pipeline Terminal
- 9 - Major Ferry Terminal

Priority System

- G - General
- P - Priority System
- U - Urban

Scenic Byway Code

- A - All American Road
- N - National Scenic Byway
- S - State Scenic Byway

Shoulder Type

- 1 - None
- 2 - Surfaced shoulder exists (bituminous concrete {AC})
- 3 - Surfaced shoulder exists (Portland Cement Concrete {PCC})
- 4 - Stabilized shoulder exists (gravel or other granular material)
- 5 - Combination shoulder exists (two or more surface types)
- 6 - Earth shoulder exists
- 7 - Barrier curb exists; no shoulder in front of curb

Surface Type

- A - Combination
- B - Brick
- C - Continuous Reinforced Concrete
- D - Reinforced Concrete
- E - Plain Concrete
- G - Bituminous Concrete
- I - Chipseal on Granular
- K - Open Graded Bituminous
- L - Chipseal or Micro
- M - Gravel
- U - Unimproved
- X - Right of Way Only