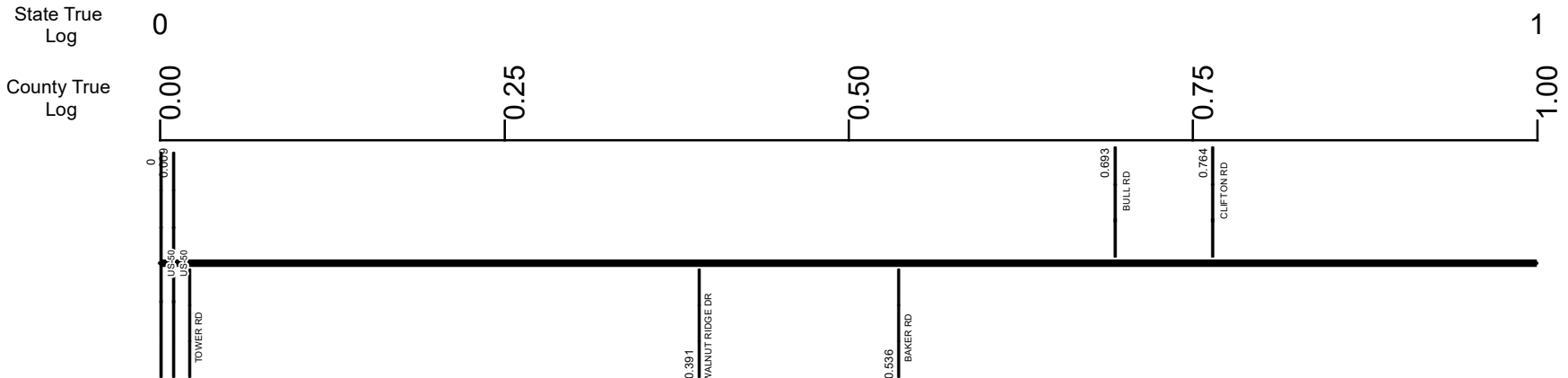


# SWASSR00555\*\*C



Surface Type & Width (Left / Right)	G (9'/10')
	0 - 5.38
Base Type (Left / Right)	I
	0 - 5.38
Shoulder Type & Width (Left / Right)	2 (1/2')
	0 - 5.38
Through Lanes	2
	0 - 19.412
Street Name	SR 555
	0 - 19.412

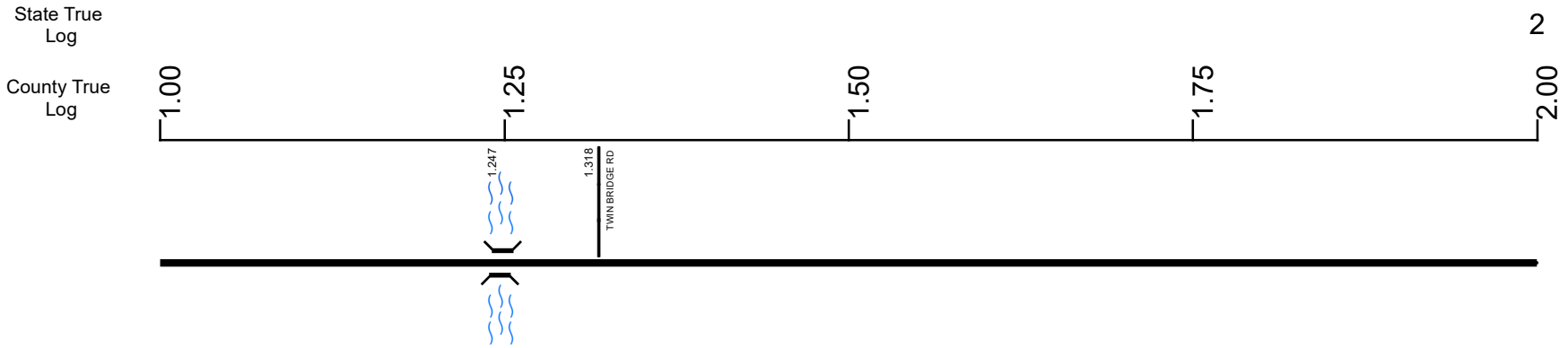
- Non-divided Highway
- Divided Highway
- Secondary Segment
- Corporation
- Bridge (on route)
- Underpass
- Overpass
- Railroad (at grade)
- Railroad (underpass)
- Railroad (overpass)
- Intersection

Created on: 7/9/2025



transportation.ohio.gov  
 Prepared by  
 The Ohio Department of Transportation  
 Office of Technical Services  
 Roadway Information

# SWASSR00555\*\*C



Surface Type & Width (Left / Right)	G (9'/10')
	0 - 5.38
Base Type (Left / Right)	I
	0 - 5.38
Shoulder Type & Width (Left / Right)	2 (1/2')
	0 - 5.38
Through Lanes	2
	0 - 19.412
Street Name	SR 555
	0 - 19.412

Non-divided Highway	Bridge (on route)	Railroad (at grade)	Intersection
Divided Highway	Underpass	Railroad (underpass)	
Secondary Segment	Overpass	Railroad (overpass)	
<b>Corporation</b>			

Created on: 7/9/2025

transportation.ohio.gov

Prepared by  
The Ohio Department of Transportation  
Office of Technical Services  
Roadway Information

# SWASSR00555\*\*C

State True Log

3

County True Log

2.00

2.25

2.50

2.75

3.00



Surface Type & Width (Left / Right)

G (9/10')  
0 - 5.38

Base Type (Left / Right)

I  
0 - 5.38

Shoulder Type & Width (Left / Right)

2 (1/2')  
0 - 5.38

Through Lanes

2  
0 - 19.412

Street Name

SR 555  
0 - 19.412

- Non-divided Highway
  Bridge (on route)
  Railroad (at grade)
  Intersection
- Divided Highway
  Underpass
  Railroad (underpass)
- Secondary Segment
  Overpass
  Railroad (overpass)
- Corporation**

Created on: 7/9/2025



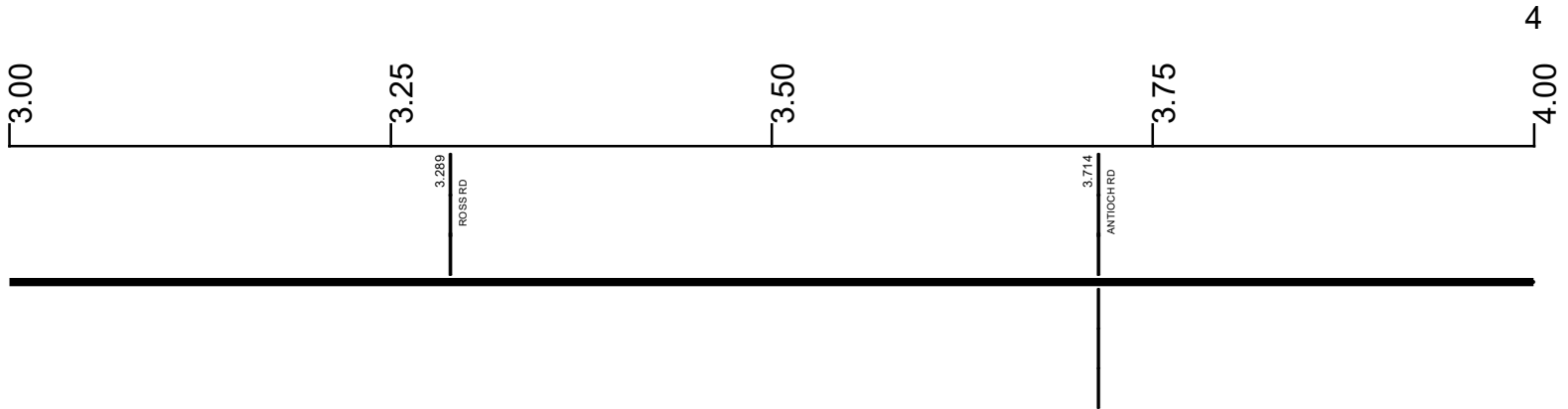
transportation.ohio.gov

Prepared by  
The Ohio Department of Transportation  
Office of Technical Services  
Roadway Information

# SWASSR00555\*\*C

State True Log

County True Log



Surface Type & Width (Left / Right)

G (9'/10')  
0 - 5.38

Base Type (Left / Right)

I  
0 - 5.38

Shoulder Type & Width (Left / Right)

2 (1/2')  
0 - 5.38

Through Lanes

2  
0 - 19.412

Street Name

SR 555  
0 - 19.412

- Non-divided Highway
- Divided Highway
- Secondary Segment
- Corporation
- Bridge (on route)
- Underpass
- Overpass
- Railroad (at grade)
- Railroad (underpass)
- Railroad (overpass)
- Intersection

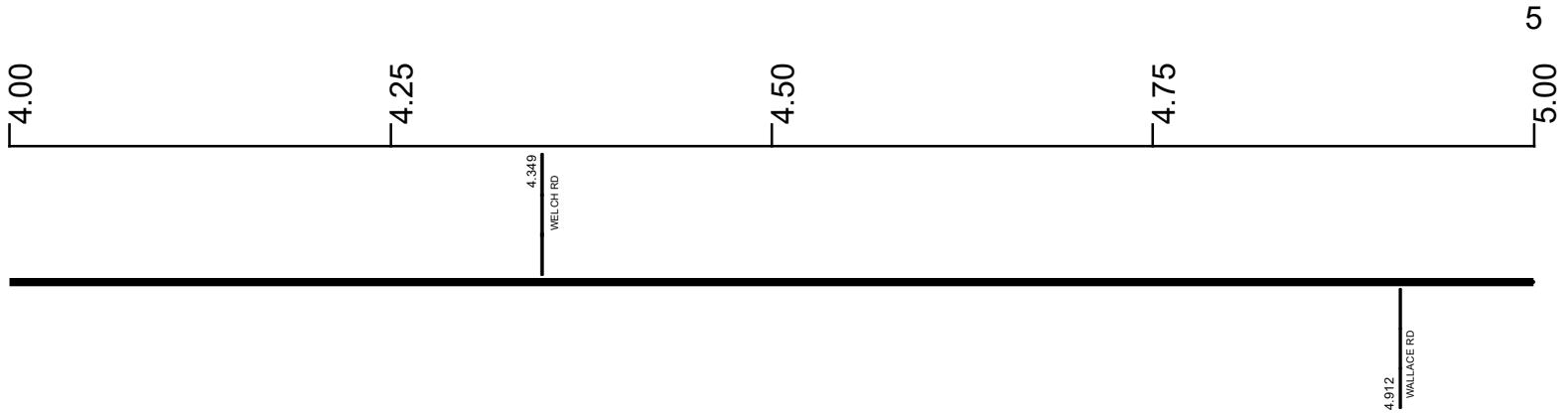
Created on: 7/9/2025

transportation.ohio.gov  
Prepared by  
The Ohio Department of Transportation  
Office of Technical Services  
Roadway Information

# SWASSR00555\*\*C

State True Log

County True Log



Surface Type & Width (Left / Right)

G (9/10')  
0 - 5.38

Base Type (Left / Right)

I  
0 - 5.38

Shoulder Type & Width (Left / Right)

2 (1/2')  
0 - 5.38

Through Lanes

2  
0 - 19.412

Street Name

SR 555  
0 - 19.412

- Non-divided Highway
  Bridge (on route)
  Railroad (at grade)
  Intersection
- Divided Highway
  Underpass
  Railroad (underpass)
- Secondary Segment
  Overpass
  Railroad (overpass)
- Corporation**

Created on: 7/9/2025

transportation.ohio.gov

Prepared by  
The Ohio Department of Transportation  
Office of Technical Services  
Roadway Information

# SWASSR00555\*\*C

State True  
Log

6

County True  
Log



**Surface Type & Width (Left / Right)**

G (9'/10')	G 20'	G (9'/10')
0 - 5.38	5.38 - 5.609	5.609 - 7.489

**Base Type (Left / Right)**

I	L	I
0 - 5.38	5.38 - 5.609	5.609 - 7.489

**Shoulder Type & Width (Left / Right)**

2 (1/2')	2 (4/4')	2 (1/2')
0 - 5.38	5.38 - 5.609	5.609 - 7.489

**Through Lanes**

2
0 - 19.412

**Street Name**

SR 555
0 - 19.412

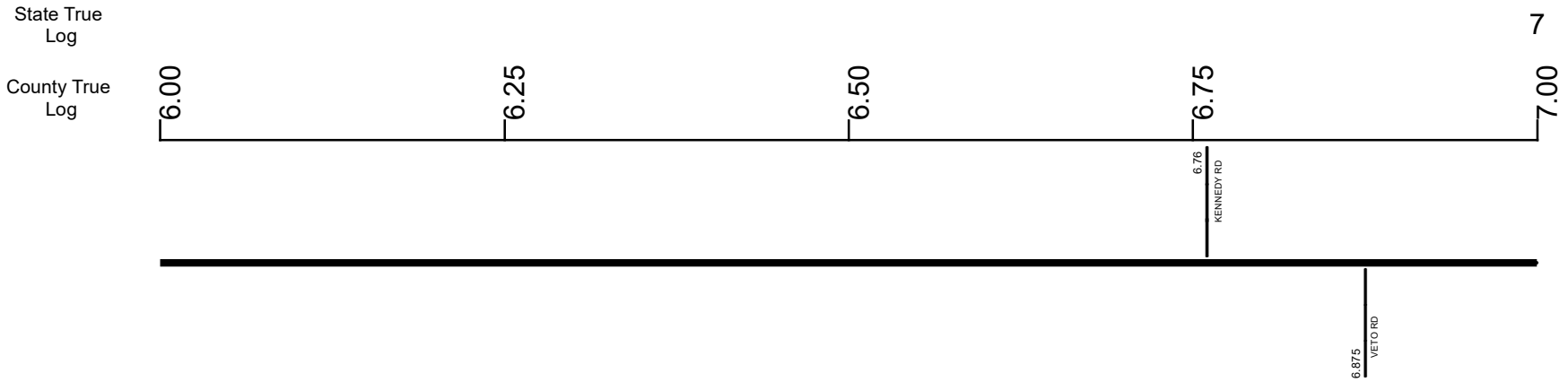
<p> Non-divided Highway</p> <p> Divided Highway</p> <p> Secondary Segment</p> <p> Corporation</p>	<p> Bridge (on route)</p> <p> Underpass</p> <p> Overpass</p>	<p> Railroad (at grade)</p> <p> Railroad (underpass)</p> <p> Railroad (overpass)</p>	<p> Intersection</p>
---	--	--	----------------------

Created on: 7/9/2025

transportation.ohio.gov

Prepared by  
The Ohio Department of Transportation  
Office of Technical Services  
Roadway Information

# SWASSR00555\*\*C



Surface Type & Width (Left / Right)	G (9'/10')
	5.609 - 7.489
Base Type (Left / Right)	I
	5.609 - 7.489
Shoulder Type & Width (Left / Right)	2 (1/2')
	5.609 - 7.489
Through Lanes	2
	0 - 19.412
Street Name	SR 555
	0 - 19.412

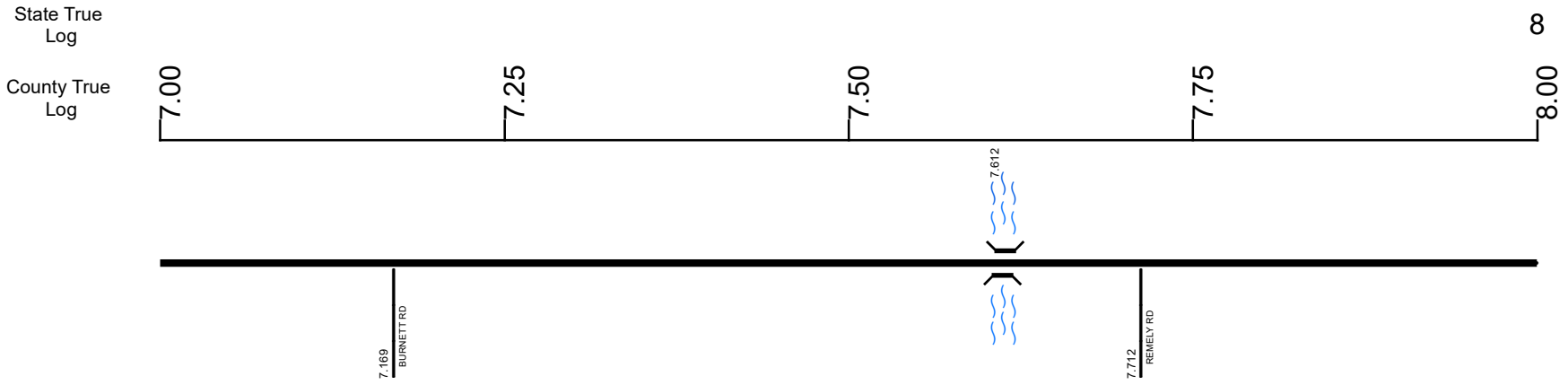
- |                     |                   |                      |              |
|---------------------|-------------------|----------------------|--------------|
| Non-divided Highway | Bridge (on route) | Railroad (at grade)  | Intersection |
| Divided Highway     | Underpass         | Railroad (underpass) |              |
| Secondary Segment   | Overpass          | Railroad (overpass)  |              |
| Corporation         |                   |                      |              |

Created on: 7/9/2025

transportation.ohio.gov

Prepared by  
The Ohio Department of Transportation  
Office of Technical Services  
Roadway Information

# SWASSR00555\*\*C



**Surface Type & Width (Left / Right)**

G (9'/10')	G 20'	G 18'
5.609 - 7.489	7.489 - 7.915	7.915 - 19.149

**Base Type (Left / Right)**

I	L	I
5.609 - 7.489	7.489 - 7.915	7.915 - 19.149

**Shoulder Type & Width (Left / Right)**

2 (1'2')	2 (4'4')	2 (3'3')
5.609 - 7.489	7.489 - 7.915	7.915 - 19.149

**Through Lanes**

2	2	2
0 - 19.412	0 - 19.412	0 - 19.412

**Street Name**

SR 555	SR 555	SR 555
0 - 19.412	0 - 19.412	0 - 19.412

- Non-divided Highway
- Divided Highway
- Secondary Segment
- Corporation
- Bridge (on route)
- Underpass
- Overpass
- Railroad (at grade)
- Railroad (underpass)
- Railroad (overpass)
- Intersection

Created on: 7/9/2025

transportation.ohio.gov

Prepared by  
The Ohio Department of Transportation  
Office of Technical Services  
Roadway Information

# SWASSR00555\*\*C

State True Log

9

County True Log

8.00

8.25

8.50

8.75

9.00



Surface Type & Width (Left / Right)

	G 18'
	7.915 - 19.149

Base Type (Left / Right)

	I
	7.915 - 19.412

Shoulder Type & Width (Left / Right)

	2 (3/3)
	7.915 - 19.149

Through Lanes

	2
	0 - 19.412

Street Name

	SR 555
	0 - 19.412

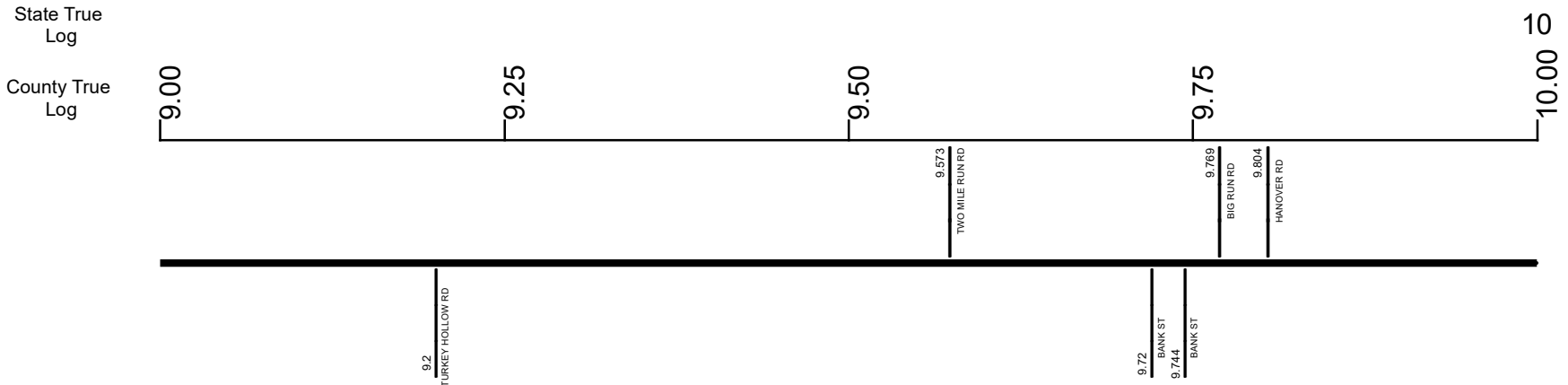
- |                     |                   |                      |              |
|---------------------|-------------------|----------------------|--------------|
| Non-divided Highway | Bridge (on route) | Railroad (at grade)  | Intersection |
| Divided Highway     | Underpass         | Railroad (underpass) |              |
| Secondary Segment   | Overpass          | Railroad (overpass)  |              |
| <b>Corporation</b>  |                   |                      |              |

Created on: 7/9/2025

transportation.ohio.gov

Prepared by  
The Ohio Department of Transportation  
Office of Technical Services  
Roadway Information

# SWASSR00555\*\*C



Surface Type & Width (Left / Right)	G 18'
	7.915 - 19.149
Base Type (Left / Right)	I
	7.915 - 19.412
Shoulder Type & Width (Left / Right)	2 (3/3')
	7.915 - 19.149
Through Lanes	2
	0 - 19.412
Street Name	SR 555
	0 - 19.412

- Non-divided Highway
- Divided Highway
- Secondary Segment
- Corporation
- Bridge (on route)
- Underpass
- Overpass
- Railroad (at grade)
- Railroad (underpass)
- Railroad (overpass)
- Intersection

Created on: 7/9/2025

transportation.ohio.gov

Prepared by  
The Ohio Department of Transportation  
Office of Technical Services  
Roadway Information

# SWASSR00555\*\*C

State True  
Log

11

County True  
Log

10.00

10.25

10.50

10.75

11.00



Surface Type & Width (Left / Right)

G 18'  
7.915 - 19.149

Base Type (Left / Right)

I  
7.915 - 19.412

Shoulder Type & Width (Left / Right)

2 (3/3)  
7.915 - 19.149

Through Lanes

2  
0 - 19.412

Street Name

SR 555  
0 - 19.412

- |                     |                   |                      |              |
|---------------------|-------------------|----------------------|--------------|
| Non-divided Highway | Bridge (on route) | Railroad (at grade)  | Intersection |
| Divided Highway     | Underpass         | Railroad (underpass) |              |
| Secondary Segment   | Overpass          | Railroad (overpass)  |              |
| Corporation         |                   |                      |              |

Created on: 7/9/2025

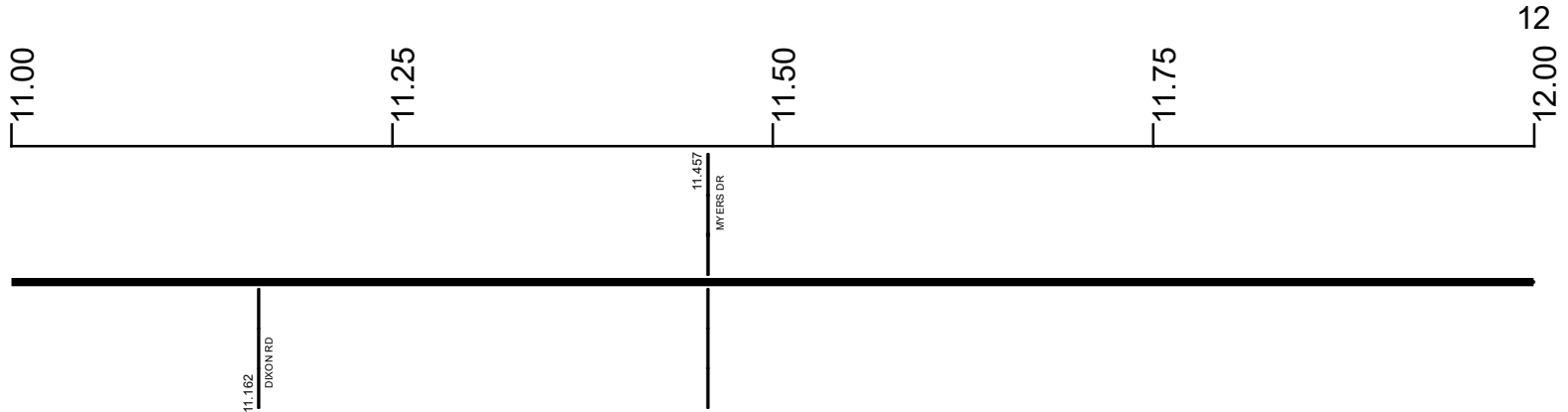


transportation.ohio.gov  
 Prepared by  
 The Ohio Department of Transportation  
 Office of Technical Services  
 Roadway Information

# SWASSR00555\*\*C

State True Log

County True Log



Surface Type & Width (Left / Right)

G 18'  
7.915 - 19.149

Base Type (Left / Right)

I  
7.915 - 19.412

Shoulder Type & Width (Left / Right)

2 (3/3)  
7.915 - 19.149

Through Lanes

2  
0 - 19.412

Street Name

SR 555  
0 - 19.412

- |                     |                   |                      |              |
|---------------------|-------------------|----------------------|--------------|
| Non-divided Highway | Bridge (on route) | Railroad (at grade)  | Intersection |
| Divided Highway     | Underpass         | Railroad (underpass) |              |
| Secondary Segment   | Overpass          | Railroad (overpass)  |              |
| Corporation         |                   |                      |              |

Created on: 7/9/2025

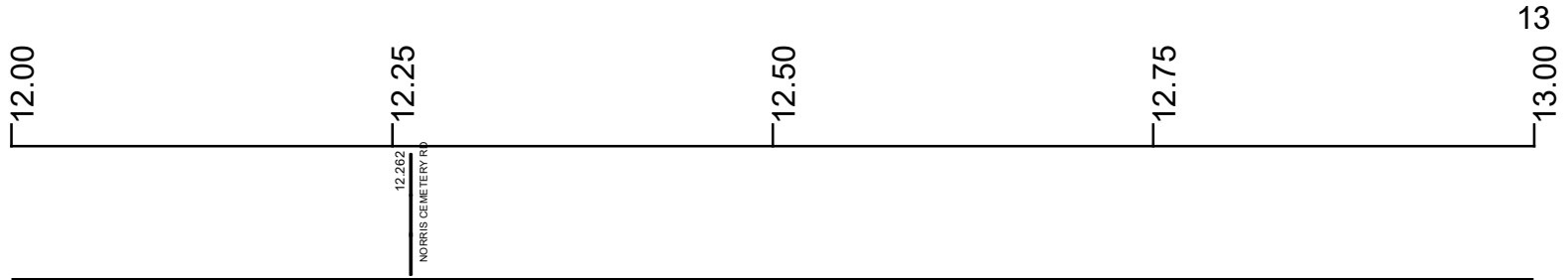


transportation.ohio.gov  
Prepared by  
The Ohio Department of Transportation  
Office of Technical Services  
Roadway Information

# SWASSR00555\*\*C

State True Log

County True Log



Surface Type & Width (Left / Right)

G 18'  
7.915 - 19.149

Base Type (Left / Right)

I  
7.915 - 19.412

Shoulder Type & Width (Left / Right)

2 (3/3)  
7.915 - 19.149

Through Lanes

2  
0 - 19.412

Street Name

SR 555  
0 - 19.412

- |                     |                   |                      |              |
|---------------------|-------------------|----------------------|--------------|
| Non-divided Highway | Bridge (on route) | Railroad (at grade)  | Intersection |
| Divided Highway     | Underpass         | Railroad (underpass) |              |
| Secondary Segment   | Overpass          | Railroad (overpass)  |              |
| Corporation         |                   |                      |              |

Created on: 7/9/2025

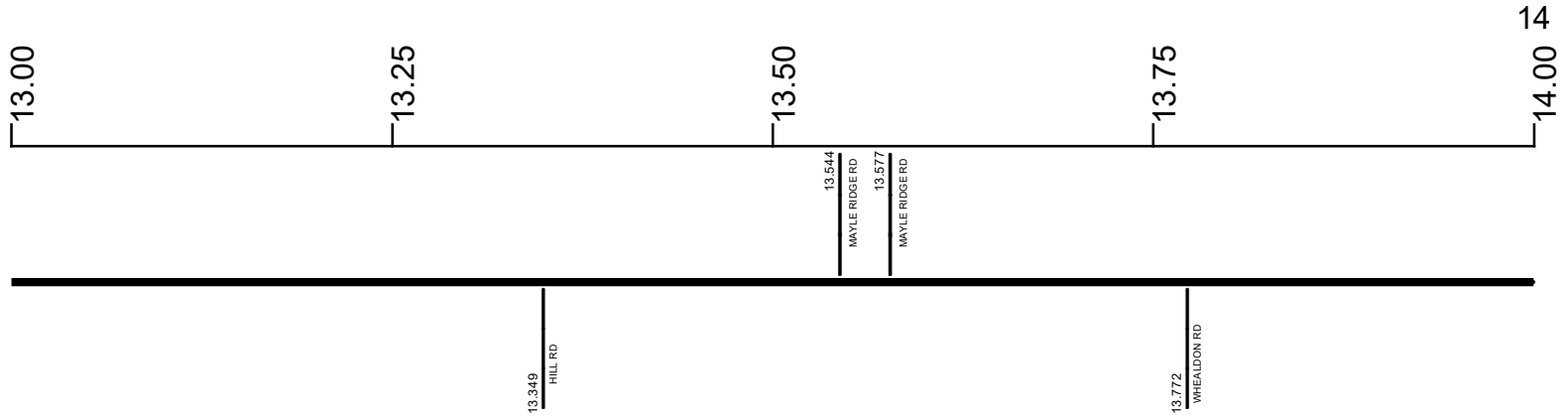


transportation.ohio.gov  
Prepared by  
The Ohio Department of Transportation  
Office of Technical Services  
Roadway Information

# SWASSR00555\*\*C

State True Log

County True Log



Surface Type & Width (Left / Right)

G 18'  
7.915 - 19.149

Base Type (Left / Right)

I  
7.915 - 19.412

Shoulder Type & Width (Left / Right)

2 (3/3)  
7.915 - 19.149

Through Lanes

2  
0 - 19.412

Street Name

SR 555  
0 - 19.412

- |                     |                   |                      |              |
|---------------------|-------------------|----------------------|--------------|
| Non-divided Highway | Bridge (on route) | Railroad (at grade)  | Intersection |
| Divided Highway     | Underpass         | Railroad (underpass) |              |
| Secondary Segment   | Overpass          | Railroad (overpass)  |              |
| Corporation         |                   |                      |              |

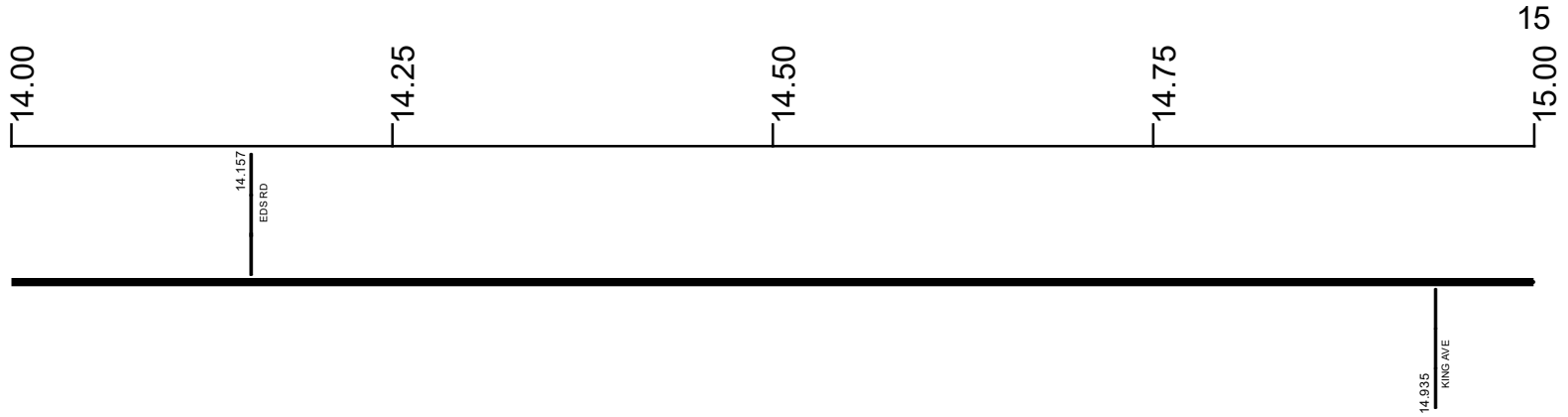
Created on: 7/9/2025



transportation.ohio.gov  
Prepared by  
The Ohio Department of Transportation  
Office of Technical Services  
Roadway Information

# SWASSR00555\*\*C

State True Log  
County True Log



Surface Type & Width (Left / Right)

	G 18'
	7.915 - 19.149

Base Type (Left / Right)

	I
	7.915 - 19.412

Shoulder Type & Width (Left / Right)

	2 (3/3')
	7.915 - 19.149

Through Lanes

	2
	0 - 19.412

Street Name

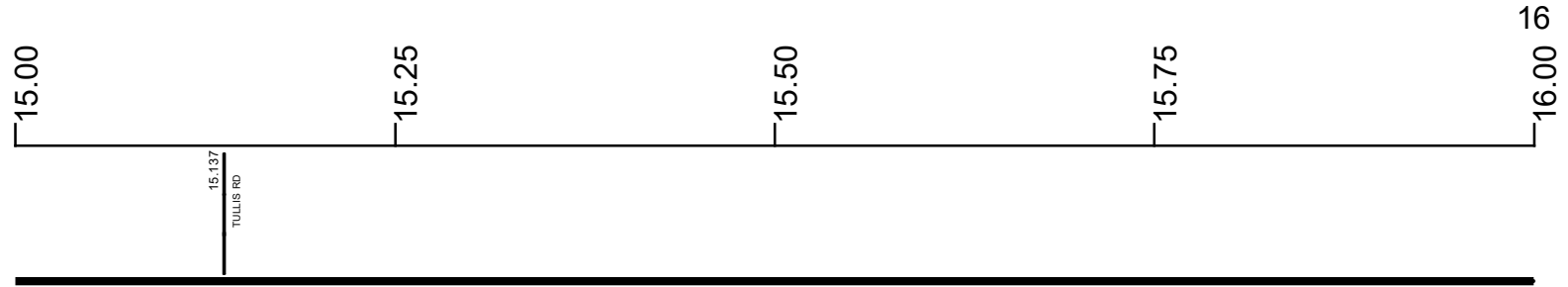
	SR 555
	0 - 19.412

- |                     |                   |                      |              |
|---------------------|-------------------|----------------------|--------------|
| Non-divided Highway | Bridge (on route) | Railroad (at grade)  | Intersection |
| Divided Highway     | Underpass         | Railroad (underpass) |              |
| Secondary Segment   | Overpass          | Railroad (overpass)  |              |
| Corporation         |                   |                      |              |

Created on: 7/9/2025

# SWASSR00555\*\*C

State True Log  
County True Log



Surface Type & Width (Left / Right)

G 18'  
7.915 - 19.149

Base Type (Left / Right)

I  
7.915 - 19.412

Shoulder Type & Width (Left / Right)

2 (3/3)  
7.915 - 19.149

Through Lanes

2  
0 - 19.412

Street Name

SR 555  
0 - 19.412

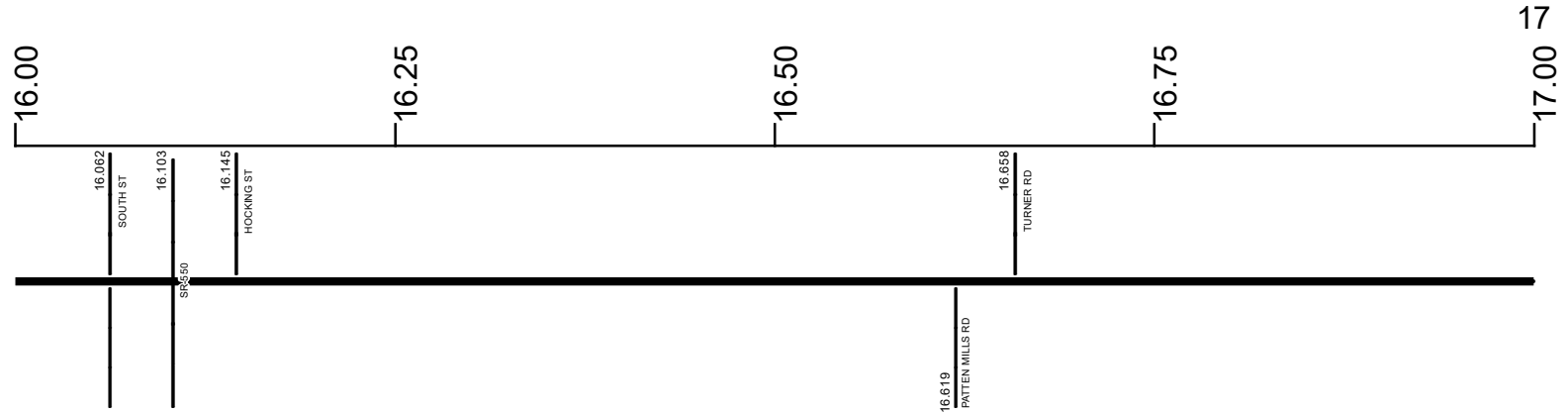
- |                     |                   |                      |              |
|---------------------|-------------------|----------------------|--------------|
| Non-divided Highway | Bridge (on route) | Railroad (at grade)  | Intersection |
| Divided Highway     | Underpass         | Railroad (underpass) |              |
| Secondary Segment   | Overpass          | Railroad (overpass)  |              |
| Corporation         |                   |                      |              |

Created on: 7/9/2025

  
 transportation.ohio.gov  
 Prepared by  
 The Ohio Department of Transportation  
 Office of Technical Services  
 Roadway Information

# SWASSR00555\*\*C

State True Log  
County True Log



Surface Type & Width (Left / Right)

G 18'  
7.915 - 19.149

Base Type (Left / Right)

I  
7.915 - 19.412

Shoulder Type & Width (Left / Right)

2 (3/3)  
7.915 - 19.149

Through Lanes

2  
0 - 19.412

Street Name

SR 555  
0 - 19.412

- |                     |                   |                      |              |
|---------------------|-------------------|----------------------|--------------|
| Non-divided Highway | Bridge (on route) | Railroad (at grade)  | Intersection |
| Divided Highway     | Underpass         | Railroad (underpass) |              |
| Secondary Segment   | Overpass          | Railroad (overpass)  |              |
| Corporation         |                   |                      |              |

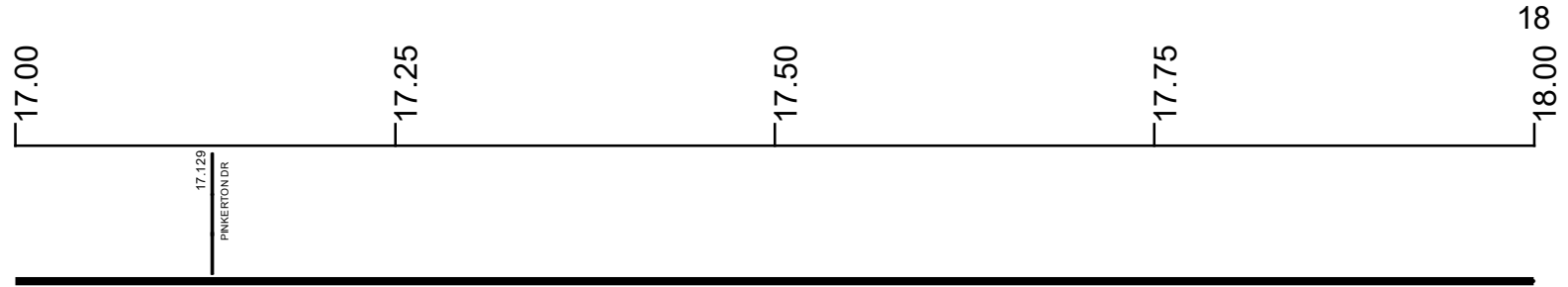
Created on: 7/9/2025



transportation.ohio.gov  
Prepared by  
The Ohio Department of Transportation  
Office of Technical Services  
Roadway Information

# SWASSR00555\*\*C

State True Log  
County True Log



Surface Type & Width (Left / Right)

G 18'  
7.915 - 19.149

Base Type (Left / Right)

I  
7.915 - 19.412

Shoulder Type & Width (Left / Right)

2 (3/3)  
7.915 - 19.149

Through Lanes

2  
0 - 19.412

Street Name

SR 555  
0 - 19.412

- Non-divided Highway
  Bridge (on route)
  Railroad (at grade)
  Intersection
- Divided Highway
  Underpass
  Railroad (underpass)
- Secondary Segment
  Overpass
  Railroad (overpass)
- Corporation**

Created on: 7/9/2025



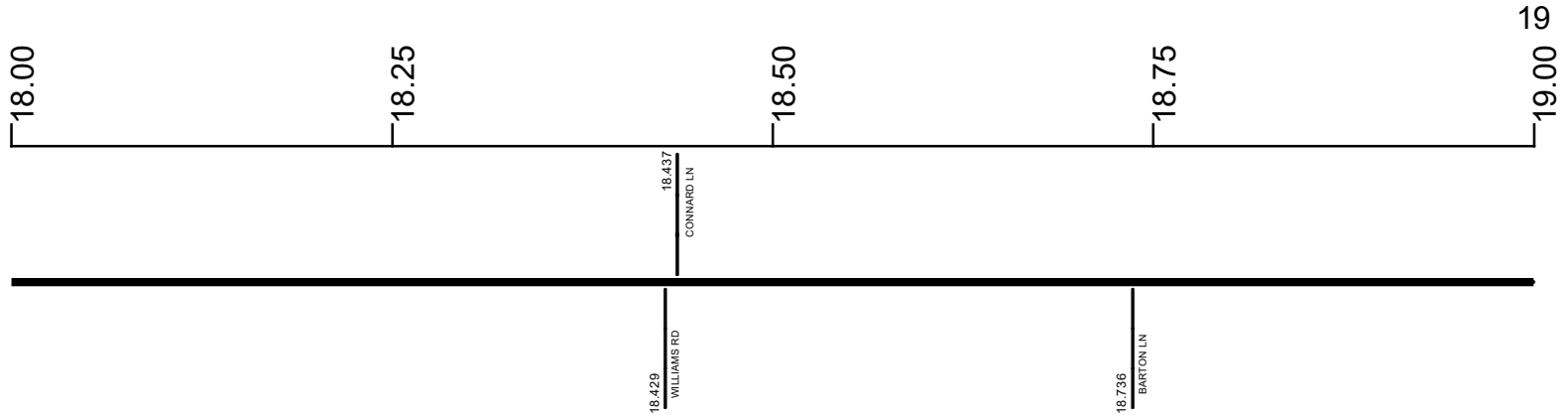
transportation.ohio.gov

Prepared by  
The Ohio Department of Transportation  
Office of Technical Services  
Roadway Information

# SWASSR00555\*\*C

State True Log

County True Log



Surface Type & Width (Left / Right)

G 18'  
7.915 - 19.149

Base Type (Left / Right)

I  
7.915 - 19.412

Shoulder Type & Width (Left / Right)

2 (3/3)  
7.915 - 19.149

Through Lanes

2  
0 - 19.412

Street Name

SR 555  
0 - 19.412

- |                     |                   |                      |              |
|---------------------|-------------------|----------------------|--------------|
| Non-divided Highway | Bridge (on route) | Railroad (at grade)  | Intersection |
| Divided Highway     | Underpass         | Railroad (underpass) |              |
| Secondary Segment   | Overpass          | Railroad (overpass)  |              |
| Corporation         |                   |                      |              |

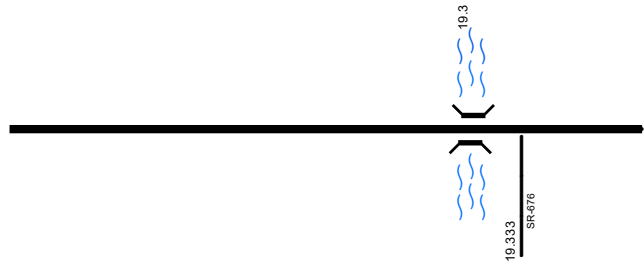
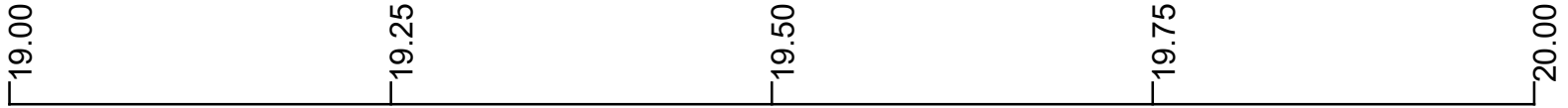
Created on: 7/9/2025

# SWASSR00555\*\*C

19.412

State True  
Log

County True  
Log



Surface Type & Width (Left / Right)	
G 18'	G 20'
7.915 - 19.149	19.149 - 19.412
Base Type (Left / Right)	
I	
7.915 - 19.412	
Shoulder Type & Width (Left / Right)	
2 (3/3')	2 (4/4')
7.915 - 19.149	19.149 - 19.412
Through Lanes	
2	
0 - 19.412	
Street Name	
SR 555	
0 - 19.412	

<ul style="list-style-type: none"> <li> Non-divided Highway</li> <li> Divided Highway</li> <li> Secondary Segment</li> <li> Corporation</li> </ul>	<ul style="list-style-type: none"> <li> Bridge (on route)</li> <li> Underpass</li> <li> Overpass</li> </ul>	<ul style="list-style-type: none"> <li> Railroad (at grade)</li> <li> Railroad (underpass)</li> <li> Railroad (overpass)</li> </ul>	<ul style="list-style-type: none"> <li> Intersection</li> </ul>
--	---	---	---

Created on: 7/9/2025

transportation.ohio.gov

Prepared by  
The Ohio Department of Transportation  
Office of Technical Services  
Roadway Information

## Historical Project List for SWASSR00555\*\*C

Begin Measure	End Measure	Project ID Number	Construction Completion Date	Treatment Category	Treatment Type
0.000	7.707	82844	5-2016	Minor Rehabilitation	60-AC Overlay w/Rpr
0.030	7.667	84522	10-2023	Preventive Maintenance	25-Chip Seal
7.477	19.412	76155	7-2008	Minor Rehabilitation	50-AC Overlay w/o Rpr
7.707	19.412	91486	1-2018	Preventive Maintenance	25-Chip Seal

# Roadway Codes

## Access Control Journalized

- F - Full Access Control
- L - Limited Access Control
- N - No Access Control

## Access Control Operational

- 1 - Full Access Control
- 2 - Partial Access Control
- 3 - No Access Control

## Base Type

- F - Crack and Seat
- H - Rubblize and Roll
- I - Aggregate Base 304 or Traffic Compacted
- K - Water Bound Macadam
- L - Bituminous Concrete Mix or Penetration Macadam
- N - Plain Concrete
- P - Reinforced Concrete
- R - Brick (Flexible)
- T - Brick (Rigid)

## Direction of Travel

- B - Both (Two-way)
- F - One-way Cardinal
- T - One-way Non-cardinal

## Facility Type

- 1 - One-way Roadway
- 2 - Two-way Roadway
- 4 - Ramp
- 5 - Non-mainline
- 6 - Non-inventory Direction
- 7 - Planned / Unbuilt

## Historical Federal Aid Indicator

- N - Not a FAP Route
- Y - FAP Route

## Functional Classification

- 01 - Interstate
- 02 - Principal Arterial (Freeways)
- 03 - Principal Arterial (Other)
- 04 - Minor Arterial
- 05 - Major Collector
- 06 - Minor Collector
- 07 - Local

## Leave / Reenter Indicator

- Y - Route leaves/reenters at this point
- N - Route does not leave/reenter at this point

## Median Type

- 1 - None
- 2 - Unprotected
- 3 - Curbed
- 4 - Positive Barrier (Unspecified)
- 5 - Positive Barrier (Flexible)
- 6 - Positive Barrier (Semi-rigid)
- 7 - Positive Barrier (Rigid)

## NHS

- N - National Highway System
- H - Congressional Corridor
- 2 - Major Airport
- 3 - Major Port Facility
- 4 - Major Amtrak Station
- 5 - Major Rail / Truck Terminal
- 6 - Major Intercity Bus Terminal
- 7 - Major Public Transit / Multi-modal Passenger Terminal
- 8 - Major Pipeline Terminal
- 9 - Major Ferry Terminal

## Priority System

- G - General
- P - Priority System
- U - Urban

## Scenic Byway Code

- A - All American Road
- N - National Scenic Byway
- S - State Scenic Byway

## Shoulder Type

- 1 - None
- 2 - Surfaced shoulder exists (bituminous concrete {AC})
- 3 - Surfaced shoulder exists (Portland Cement Concrete {PCC})
- 4 - Stabilized shoulder exists (gravel or other granular material)
- 5 - Combination shoulder exists (two or more surface types)
- 6 - Earth shoulder exists
- 7 - Barrier curb exists; no shoulder in front of curb

## Surface Type

- A - Combination
- B - Brick
- C - Continuous Reinforced Concrete
- D - Reinforced Concrete
- E - Plain Concrete
- G - Bituminous Concrete
- I - Chipseal on Granular
- K - Open Graded Bituminous
- L - Chipseal or Micro
- M - Gravel
- U - Unimproved
- X - Right of Way Only