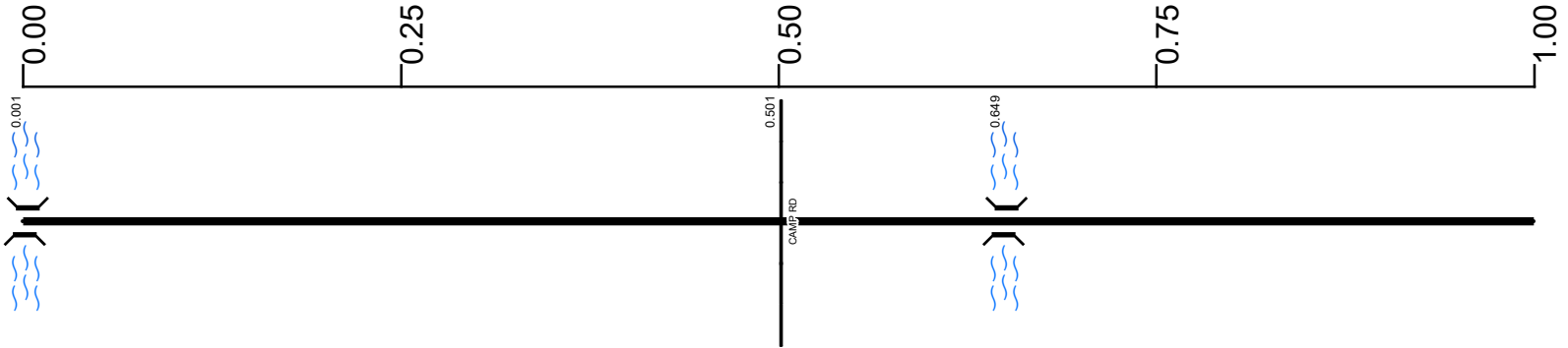


SWAYSR00604**C

State True Log 3.378

4.378

County True Log



Surface Type & Width (Left / Right)

	G 20'
	0 - 1.006

Base Type (Left / Right)

	I
	0 - 1.006

Shoulder Type & Width (Left / Right)

2 (8/8')		2 (4/4')
0 - 0.315		0.315 - 1.006

Through Lanes

	2
	0 - 1.006

Street Name

	SR 604
	0 - 1.006

- | | | | |
|---------------------|-------------------|----------------------|--------------|
| Non-divided Highway | Bridge (on route) | Railroad (at grade) | Intersection |
| Divided Highway | Underpass | Railroad (underpass) | |
| Secondary Segment | Overpass | Railroad (overpass) | |
| Corporation | | | |

Created on: 7/9/2025

transportation.ohio.gov

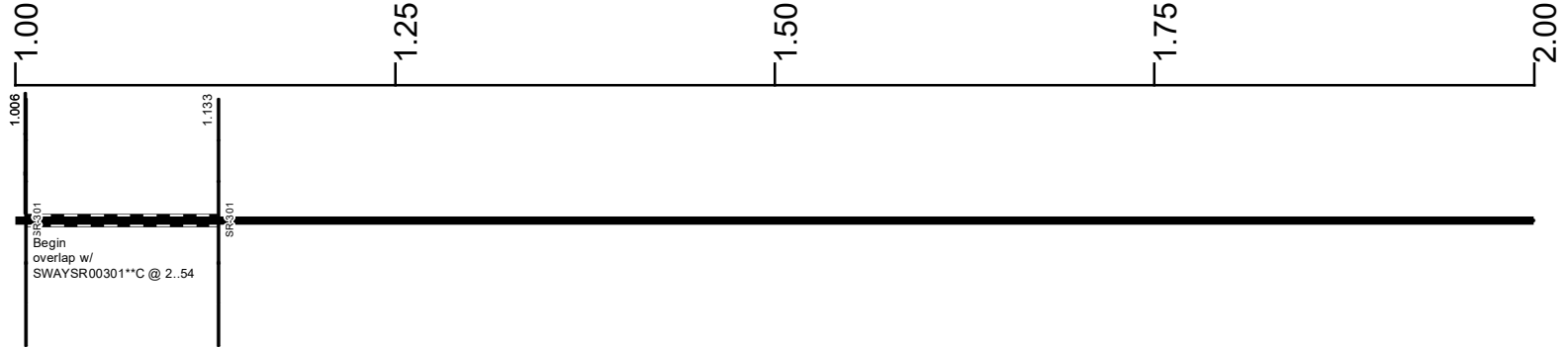
Prepared by
The Ohio Department of Transportation
Office of Technical Services
Roadway Information

SWAYSR00604**C

State True Log

5.378

County True Log



<p>G 20'</p> <p>0 - 1.006</p>	Surface Type & Width (Left / Right)	G 18'
<p>0</p> <p>0 - 1.006</p>	Base Type (Left / Right)	I
<p>2 (4/4')</p> <p>0.315 - 1.006</p>	Shoulder Type & Width (Left / Right)	2 (3/3')
<p>Through Lanes</p> <p>2</p> <p>0 - 1.006</p>	Through Lanes	2
<p>SR 604</p> <p>0 - 1.006</p>	Street Name	SR 604

Non-divided Highway	Bridge (on route)	Railroad (at grade)	Intersection
Divided Highway	Underpass	Railroad (underpass)	
Secondary Segment	Overpass	Railroad (overpass)	
Corporation			

Created on: 7/9/2025



transportation.ohio.gov

Prepared by

The Ohio Department of Transportation

Office of Technical Services

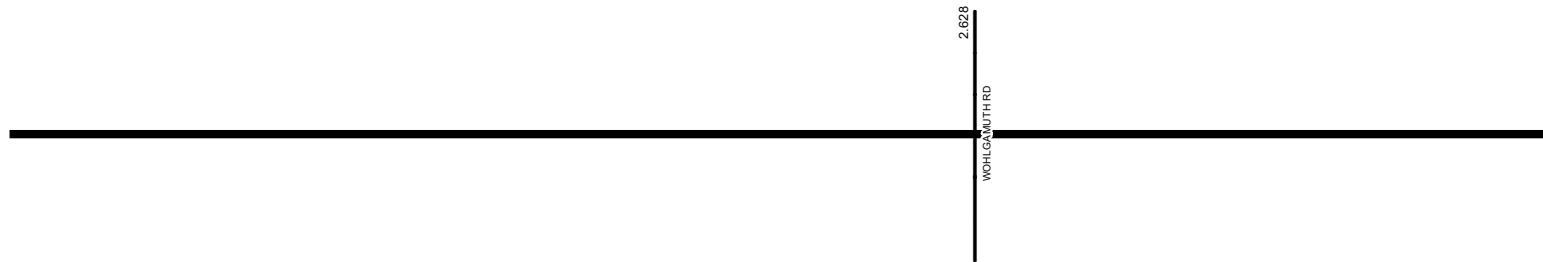
Roadway Information

SWAYSR00604**C

State True Log

6.378

County True Log



Surface Type & Width (Left / Right)

	G 18'
	1.133 - 3.659

Base Type (Left / Right)

	I
	1.133 - 3.659

Shoulder Type & Width (Left / Right)

	2 (3/3')
	1.133 - 3.798

Through Lanes

	2
	1.133 - 3.798

Street Name

	SR 604
	1.133 - 3.659

- | | | | |
|--|---|---|---|
| <ul style="list-style-type: none"> Non-divided Highway Divided Highway Secondary Segment Corporation | <ul style="list-style-type: none"> Bridge (on route) Underpass Overpass | <ul style="list-style-type: none"> Railroad (at grade) Railroad (underpass) Railroad (overpass) | <ul style="list-style-type: none"> Intersection |
|--|---|---|---|

Created on: 7/9/2025

transportation.ohio.gov

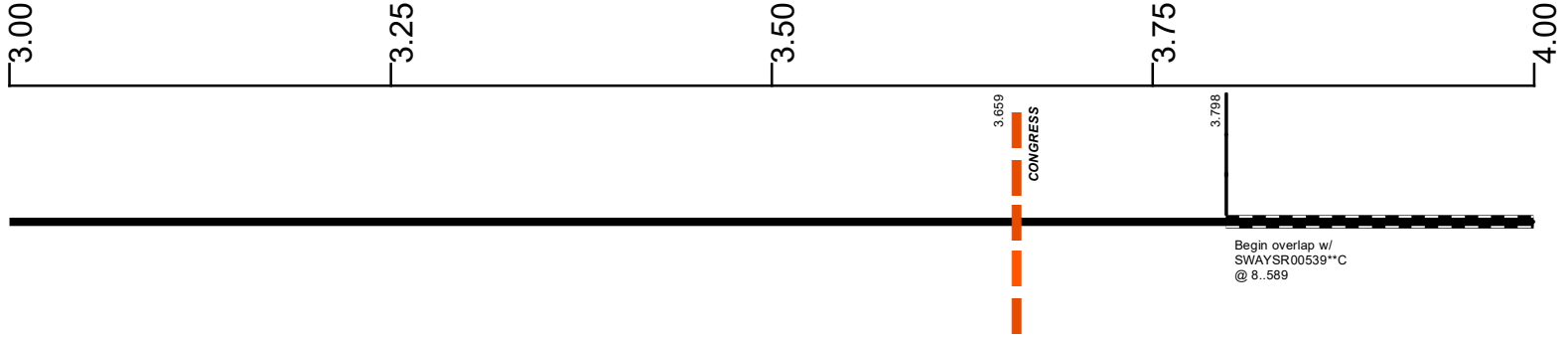
Prepared by
The Ohio Department of Transportation
Office of Technical Services
Roadway Information

SWAYSR00604**C

State True Log

7.378

County True Log



Surface Type & Width (Left / Right)

G 18'	G (10'8')
1.133 - 3.659	3.659 - 3.798

Base Type (Left / Right)

I	N / I
1.133 - 3.659	3.659 - 3.798

Shoulder Type & Width (Left / Right)

2 (3'3')
1.133 - 3.798

Through Lanes

2
1.133 - 3.798

Street Name

SR 604	MILL ST
1.133 - 3.659	3.659 - 3.798

- | | | | |
|--|---|---|---|
| <ul style="list-style-type: none"> Non-divided Highway Divided Highway Secondary Segment Corporation | <ul style="list-style-type: none"> Bridge (on route) Underpass Overpass | <ul style="list-style-type: none"> Railroad (at grade) Railroad (underpass) Railroad (overpass) | <ul style="list-style-type: none"> Intersection |
|--|---|---|---|

Created on: 7/9/2025

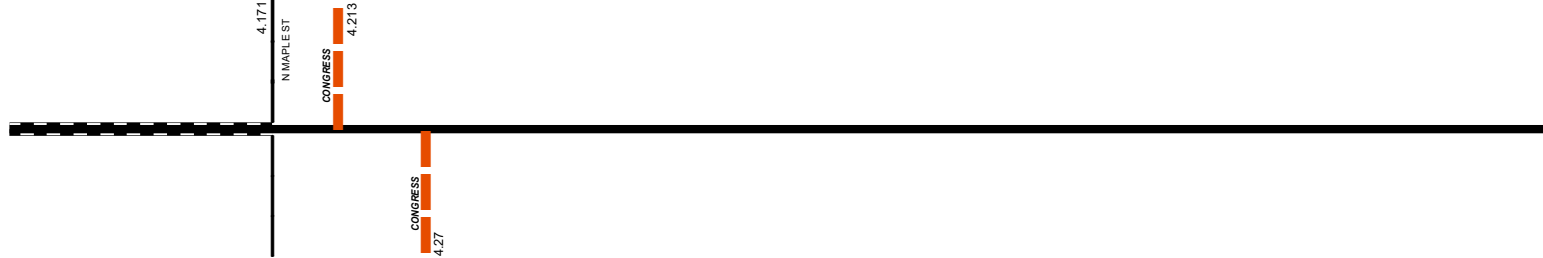
transportation.ohio.gov

Prepared by
The Ohio Department of Transportation
Office of Technical Services
Roadway Information

SWAYSR00604**C

State True Log 8.378

County True Log 4.00 4.25 4.50 4.75 5.00



Surface Type & Width (Left / Right)	
G(10/8')	G 18'
4.171 - 4.213	4.213 - 8.869
Base Type (Left / Right)	
N / I	I
4.171 - 4.213	4.213 - 15.074
Shoulder Type & Width (Left / Right)	
	2 (3/3')
	4.171 - 7.564
Through Lanes	
	2
	4.171 - 20.669
Street Name	
MILL ST	SR 604
4.171 - 4.213	4.213 - 20.669

<ul style="list-style-type: none"> Non-divided Highway Divided Highway Secondary Segment Corporation 	<ul style="list-style-type: none"> Bridge (on route) Underpass Overpass 	<ul style="list-style-type: none"> Railroad (at grade) Railroad (underpass) Railroad (overpass) 	<ul style="list-style-type: none"> Intersection
--	---	---	---

Created on: 7/9/2025

transportation.ohio.gov

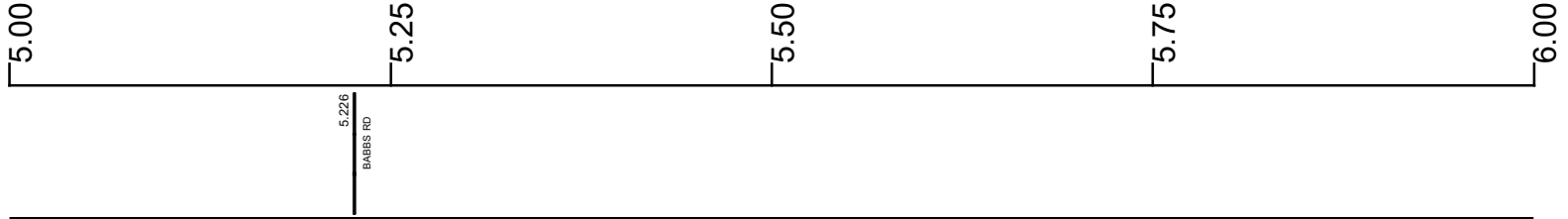
Prepared by
The Ohio Department of Transportation
Office of Technical Services
Roadway Information

SWAYSR00604**C

State True Log

9.378

County True Log



Surface Type & Width (Left / Right)

G 18'
4.213 - 8.869

Base Type (Left / Right)

I
4.213 - 15.074

Shoulder Type & Width (Left / Right)

2 (3/3)
4.171 - 7.564

Through Lanes

2
4.171 - 20.669

Street Name

SR 604
4.213 - 20.669

- | | | | |
|---------------------|-------------------|----------------------|--------------|
| Non-divided Highway | Bridge (on route) | Railroad (at grade) | Intersection |
| Divided Highway | Underpass | Railroad (underpass) | |
| Secondary Segment | Overpass | Railroad (overpass) | |
| Corporation | | | |

Created on: 7/9/2025

transportation.ohio.gov

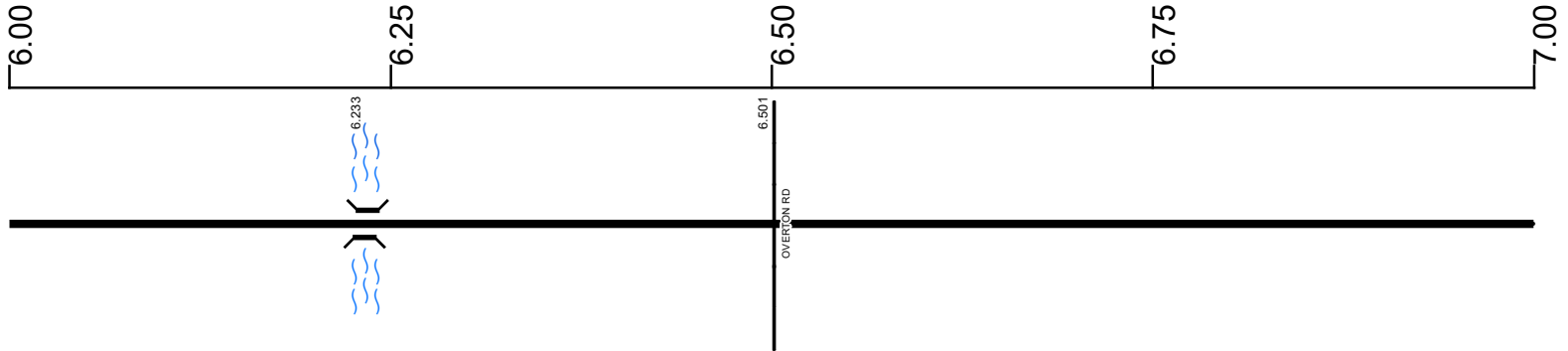
Prepared by
The Ohio Department of Transportation
Office of Technical Services
Roadway Information

SWAYSR00604**C

State True Log

10.378

County True Log



Surface Type & Width (Left / Right)

G 18'
4.213 - 8.869

Base Type (Left / Right)

I
4.213 - 15.074

Shoulder Type & Width (Left / Right)

2 (3/3)
4.171 - 7.564

Through Lanes

2
4.171 - 20.669

Street Name

SR 604
4.213 - 20.669

- | | | | |
|---------------------|-------------------|----------------------|--------------|
| Non-divided Highway | Bridge (on route) | Railroad (at grade) | Intersection |
| Divided Highway | Underpass | Railroad (underpass) | |
| Secondary Segment | Overpass | Railroad (overpass) | |
| Corporation | | | |

Created on: 7/9/2025

transportation.ohio.gov

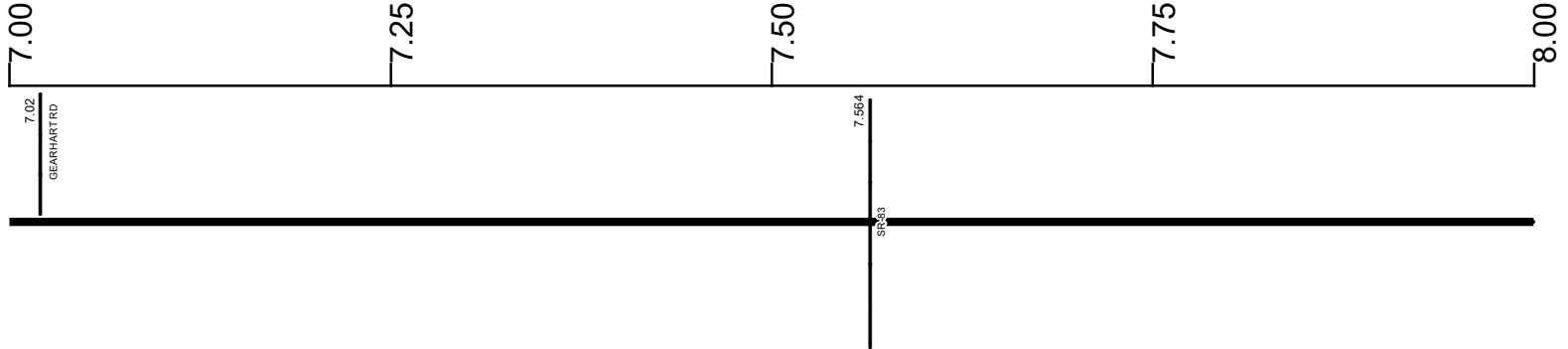
Prepared by
The Ohio Department of Transportation
Office of Technical Services
Roadway Information

SWAYSR00604**C

State True Log

11.378

County True Log



Surface Type & Width (Left / Right)

	G 18'
	4.213 - 8.869

Base Type (Left / Right)

	I
	4.213 - 15.074

Shoulder Type & Width (Left / Right)

2 (3/3')	2 (4/4')
4.171 - 7.564	7.564 - 8.869

Through Lanes

	2
	4.171 - 20.669

Street Name

	SR 604
	4.213 - 20.669

- | | | | |
|--|---|---|---|
| <ul style="list-style-type: none"> Non-divided Highway Divided Highway Secondary Segment Corporation | <ul style="list-style-type: none"> Bridge (on route) Underpass Overpass | <ul style="list-style-type: none"> Railroad (at grade) Railroad (underpass) Railroad (overpass) | <ul style="list-style-type: none"> Intersection |
|--|---|---|---|

Created on: 7/9/2025

transportation.ohio.gov

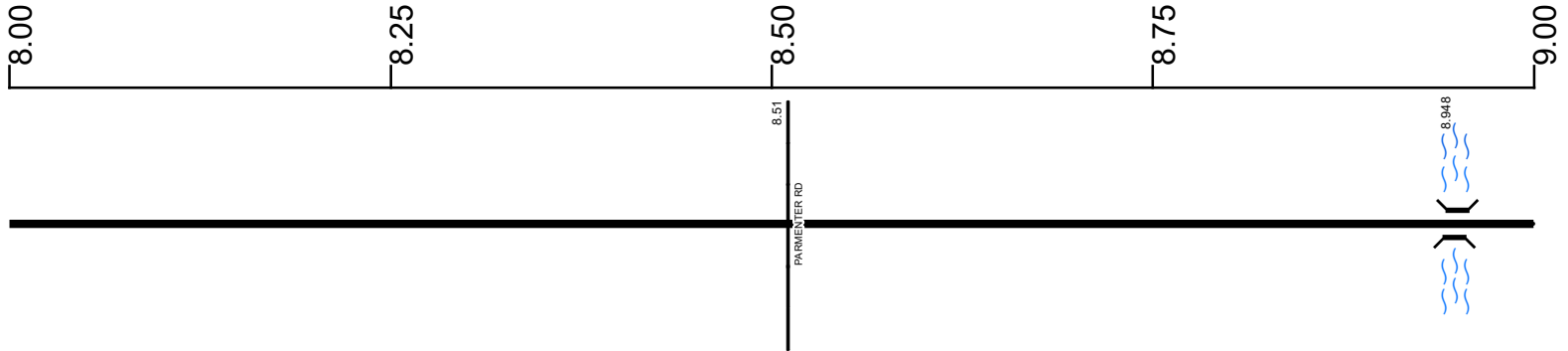
Prepared by
The Ohio Department of Transportation
Office of Technical Services
Roadway Information

SWAYSR00604**C

State True Log

12.378

County True Log



Surface Type & Width (Left / Right)

G 18' 4.213 - 8.869	G 20' 8.869 - 9.08
------------------------	-----------------------

Base Type (Left / Right)

I 4.213 - 15.074

Shoulder Type & Width (Left / Right)

2 (4'4") 7.564 - 8.869	2 (10'/10") 8.869 - 9.08
---------------------------	-----------------------------

Through Lanes

2 4.171 - 20.669

Street Name

SR 604 4.213 - 20.669

- | | | | |
|--|---|---|---|
| <ul style="list-style-type: none"> Non-divided Highway Divided Highway Secondary Segment Corporation | <ul style="list-style-type: none"> Bridge (on route) Underpass Overpass | <ul style="list-style-type: none"> Railroad (at grade) Railroad (underpass) Railroad (overpass) | <ul style="list-style-type: none"> Intersection |
|--|---|---|---|

Created on: 7/9/2025

transportation.ohio.gov

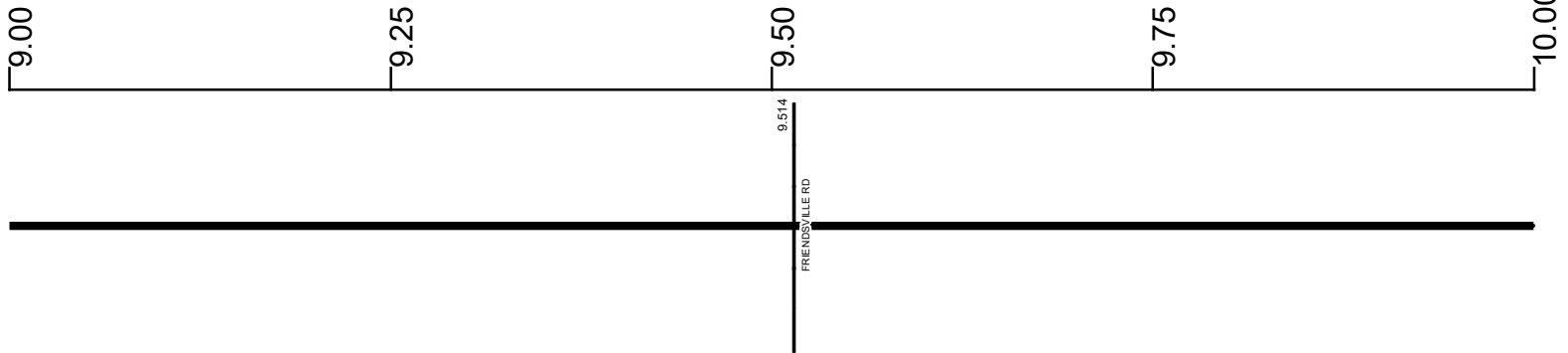
Prepared by
The Ohio Department of Transportation
Office of Technical Services
Roadway Information

SWAYSR00604**C

State True Log

13.378

County True Log



Surface Type & Width (Left / Right)

G 20' 8.869 - 9.08	G 18' 9.08 - 16.955
-----------------------	------------------------

Base Type (Left / Right)

I 4.213 - 15.074	
---------------------	--

Shoulder Type & Width (Left / Right)

2 (10'/10') 8.869 - 9.08	2 (4'/4') 9.08 - 16.955
-----------------------------	----------------------------

Through Lanes

2 4.171 - 20.669	
---------------------	--

Street Name

SR 604 4.213 - 20.669	
--------------------------	--

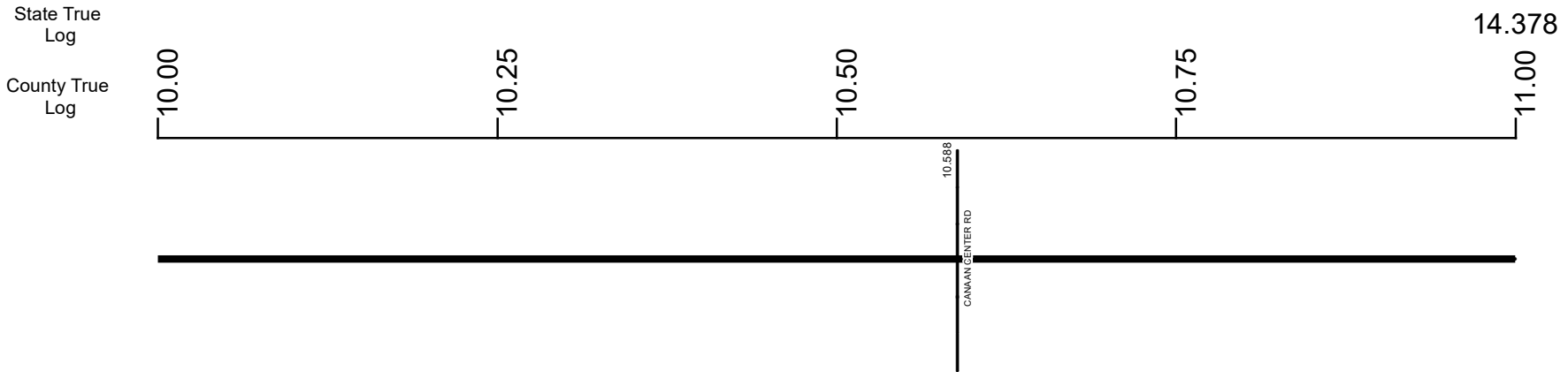
- Non-divided Highway
 Bridge (on route)
 Railroad (at grade)
 Intersection
- Divided Highway
 Underpass
 Railroad (underpass)
- Secondary Segment
 Overpass
 Railroad (overpass)
- Corporation**

Created on: 7/9/2025

transportation.ohio.gov

Prepared by
The Ohio Department of Transportation
Office of Technical Services
Roadway Information

SWAYSR00604**C



Surface Type & Width (Left / Right)	G 18'
	9.08 - 16.955
Base Type (Left / Right)	I
	4.213 - 15.074
Shoulder Type & Width (Left / Right)	2 (4/4')
	9.08 - 16.955

Through Lanes	2
	4.171 - 20.669
Street Name	SR 604
	4.213 - 20.669

- Non-divided Highway
- Divided Highway
- Secondary Segment
- Corporation
- Bridge (on route)
- Underpass
- Overpass
- Railroad (at grade)
- Railroad (underpass)
- Railroad (overpass)
- Intersection

Created on: 7/9/2025



transportation.ohio.gov

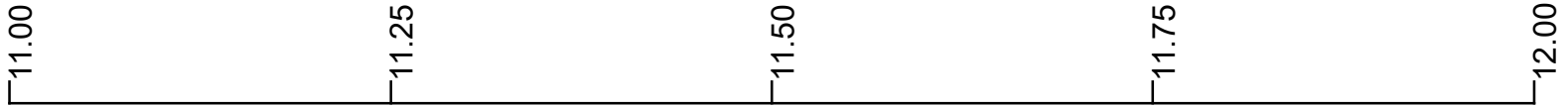
Prepared by
The Ohio Department of Transportation
Office of Technical Services
Roadway Information

SWAYSR00604**C

State True Log

15.378

County True Log



Surface Type & Width (Left / Right)

G 18'
9.08 - 16.955

Base Type (Left / Right)

I
4.213 - 15.074

Shoulder Type & Width (Left / Right)

2 (4/4')
9.08 - 16.955

Through Lanes

2
4.171 - 20.669

Street Name

SR 604
4.213 - 20.669

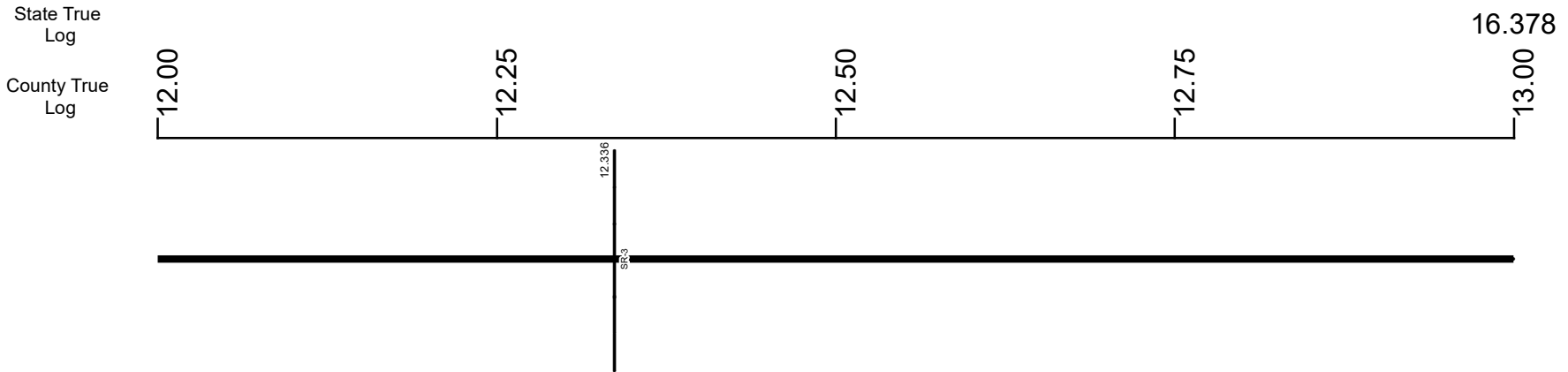
- | | | | |
|---------------------|-------------------|----------------------|--------------|
| Non-divided Highway | Bridge (on route) | Railroad (at grade) | Intersection |
| Divided Highway | Underpass | Railroad (underpass) | |
| Secondary Segment | Overpass | Railroad (overpass) | |
| Corporation | | | |

Created on: 7/9/2025

transportation.ohio.gov

Prepared by
The Ohio Department of Transportation
Office of Technical Services
Roadway Information

SWAYSR00604**C



Surface Type & Width (Left / Right)	G 18'
	9.08 - 16.955
Base Type (Left / Right)	I
	4.213 - 15.074
Shoulder Type & Width (Left / Right)	2 (4/4')
	9.08 - 16.955
Through Lanes	2
	4.171 - 20.669
Street Name	SR 604
	4.213 - 20.669

- Non-divided Highway
- Divided Highway
- Secondary Segment
- Corporation
- Bridge (on route)
- Underpass
- Overpass
- Railroad (at grade)
- Railroad (underpass)
- Railroad (overpass)
- Intersection

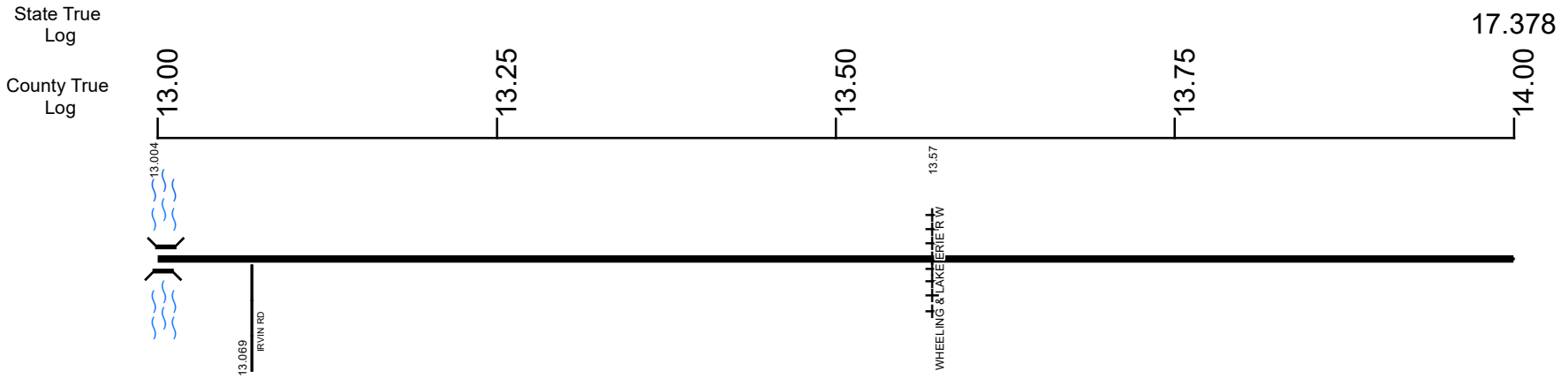
Created on: 7/9/2025



transportation.ohio.gov

Prepared by
The Ohio Department of Transportation
Office of Technical Services
Roadway Information

SWAYSR00604**C



Surface Type & Width (Left / Right)	G 18'
	9.08 - 16.955
Base Type (Left / Right)	I
	4.213 - 15.074
Shoulder Type & Width (Left / Right)	2 (4/4')
	9.08 - 16.955
Through Lanes	2
	4.171 - 20.669
Street Name	SR 604
	4.213 - 20.669

- Non-divided Highway
- Divided Highway
- Secondary Segment
- Corporation
- Bridge (on route)
- Underpass
- Overpass
- Railroad (at grade)
- Railroad (underpass)
- Railroad (overpass)
- Intersection

Created on: 7/9/2025



transportation.ohio.gov

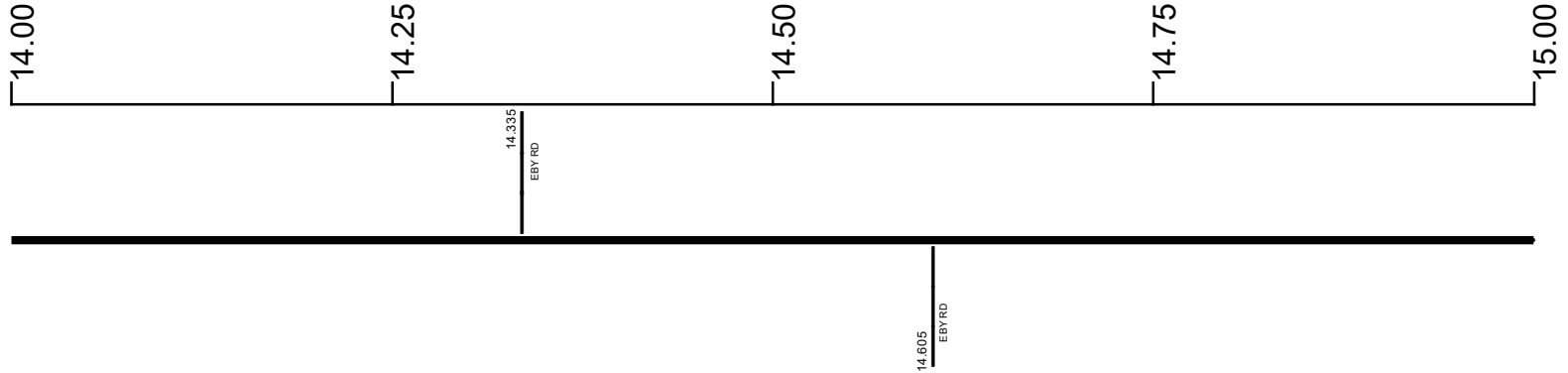
Prepared by
The Ohio Department of Transportation
Office of Technical Services
Roadway Information

SWAYSR00604**C

State True Log

18.378

County True Log



Surface Type & Width (Left / Right)

G 18'
9.08 - 16.955

Base Type (Left / Right)

I
4.213 - 15.074

Shoulder Type & Width (Left / Right)

2 (4/4')
9.08 - 16.955

Through Lanes

2
4.171 - 20.669

Street Name

SR 604
4.213 - 20.669

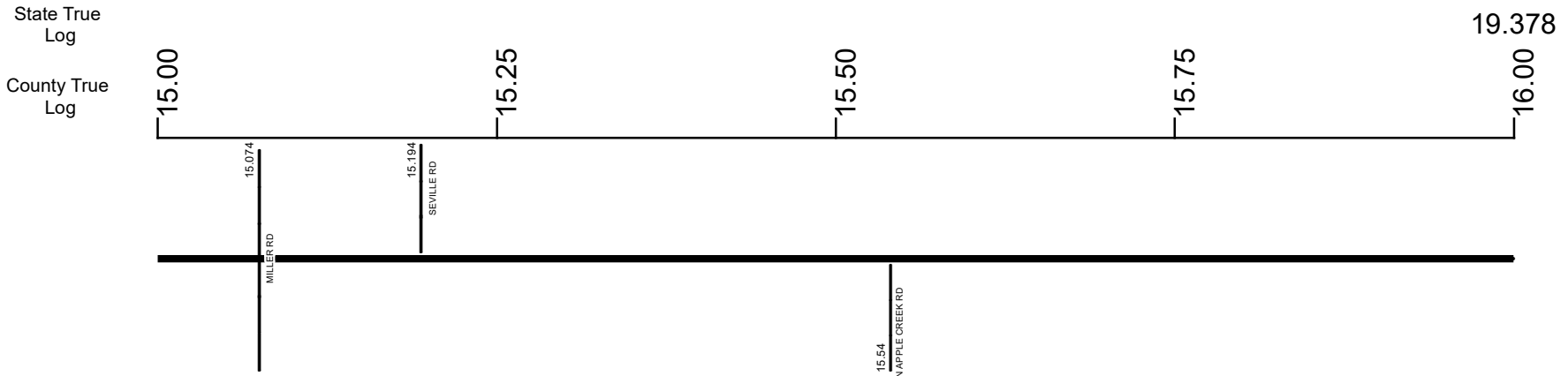
- | | | | |
|---------------------|-------------------|----------------------|--------------|
| Non-divided Highway | Bridge (on route) | Railroad (at grade) | Intersection |
| Divided Highway | Underpass | Railroad (underpass) | |
| Secondary Segment | Overpass | Railroad (overpass) | |
| Corporation | | | |

Created on: 7/9/2025

transportation.ohio.gov

Prepared by
The Ohio Department of Transportation
Office of Technical Services
Roadway Information

SWAYSR00604**C



Surface Type & Width (Left / Right)	
	G 18'
9.08 - 16.955	
Base Type (Left / Right)	
I	K
4.213 - 15.074	15.074 - 16.955
Shoulder Type & Width (Left / Right)	
2 (4/4')	
9.08 - 16.955	
Through Lanes	
2	
4.171 - 20.669	
Street Name	
SR 604	
4.213 - 20.669	

- | | | | |
|---------------------|-------------------|----------------------|--------------|
| Non-divided Highway | Bridge (on route) | Railroad (at grade) | Intersection |
| Divided Highway | Underpass | Railroad (underpass) | |
| Secondary Segment | Overpass | Railroad (overpass) | |
| Corporation | | | |

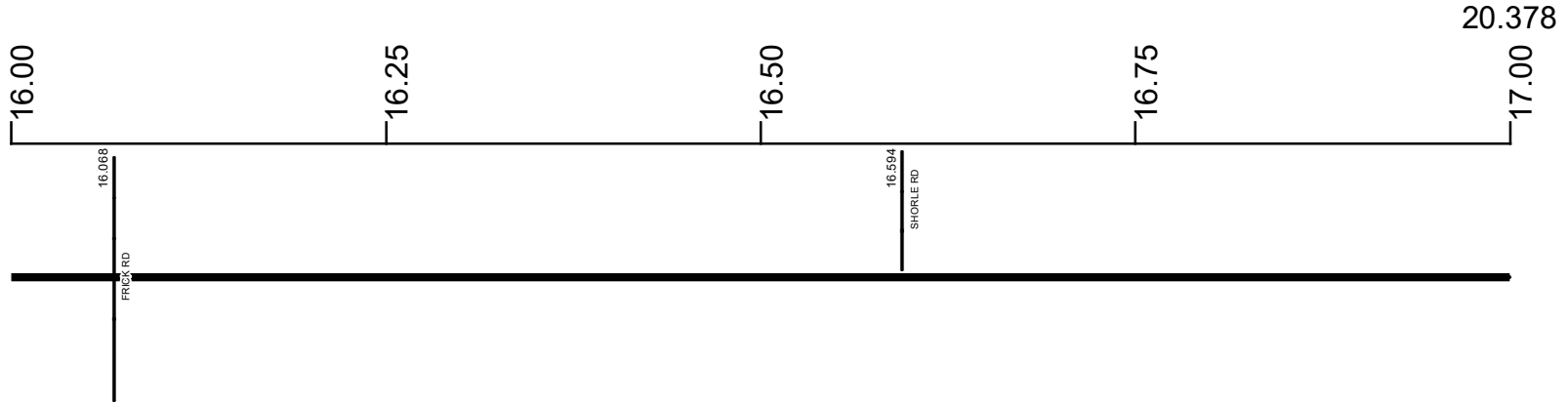
Created on: 7/9/2025

transportation.ohio.gov

Prepared by
The Ohio Department of Transportation
Office of Technical Services
Roadway Information

SWAYSR00604**C

State True Log
County True Log



Surface Type & Width (Left / Right)

	G 18'	G 20'
	9.08 - 16.955	16.955 - 17.176

Base Type (Left / Right)

	K	I
	15.074 - 16.955	16.955 - 17.176

Shoulder Type & Width (Left / Right)

	2 (4'4')	2 (10'/10')
	9.08 - 16.955	16.955 - 17.176

Through Lanes

	2
	4.171 - 20.669

Street Name

	SR 604
	4.213 - 20.669

- | | | | |
|---------------------|-------------------|----------------------|--------------|
| Non-divided Highway | Bridge (on route) | Railroad (at grade) | Intersection |
| Divided Highway | Underpass | Railroad (underpass) | |
| Secondary Segment | Overpass | Railroad (overpass) | |
| Corporation | | | |

Created on: 7/9/2025

transportation.ohio.gov

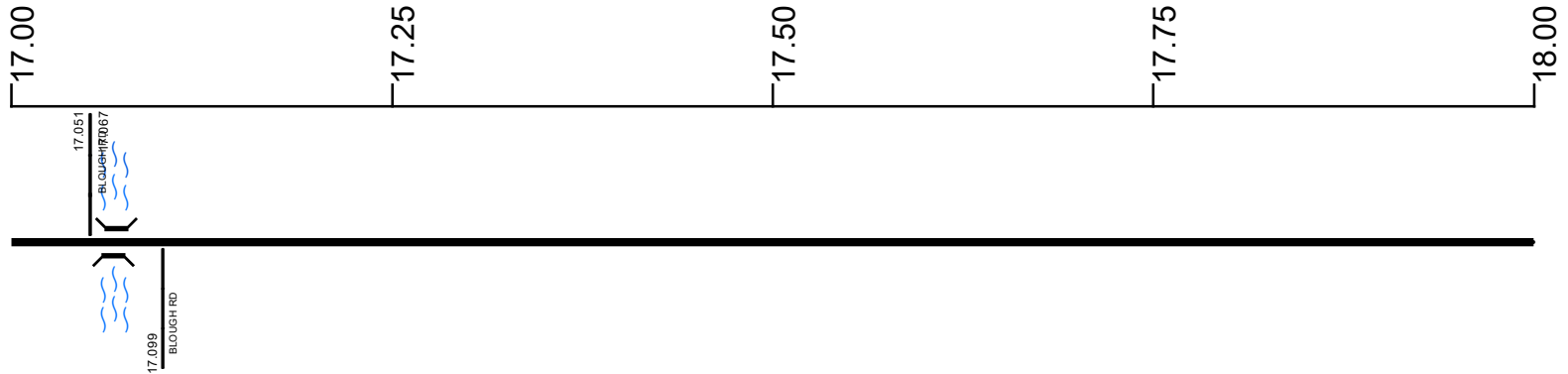
Prepared by
The Ohio Department of Transportation
Office of Technical Services
Roadway Information

SWAYSR00604**C

State True Log

21.378

County True Log



Surface Type & Width (Left / Right)

G 20' 16.955 - 17.176	G 18' 17.176 - 18.592
--------------------------	--------------------------

Base Type (Left / Right)

I 16.955 - 17.176	K 17.176 - 19.545
----------------------	----------------------

Shoulder Type & Width (Left / Right)

2 (10'/10') 16.955 - 17.176	2 (4'/4') 17.176 - 19.545
--------------------------------	------------------------------

Through Lanes

	2 4.171 - 20.669
--	---------------------

Street Name

	SR 604 4.213 - 20.669
--	--------------------------

- | | | | |
|---------------------|-------------------|----------------------|--------------|
| Non-divided Highway | Bridge (on route) | Railroad (at grade) | Intersection |
| Divided Highway | Underpass | Railroad (underpass) | |
| Secondary Segment | Overpass | Railroad (overpass) | |
| Corporation | | | |

Created on: 7/9/2025

transportation.ohio.gov

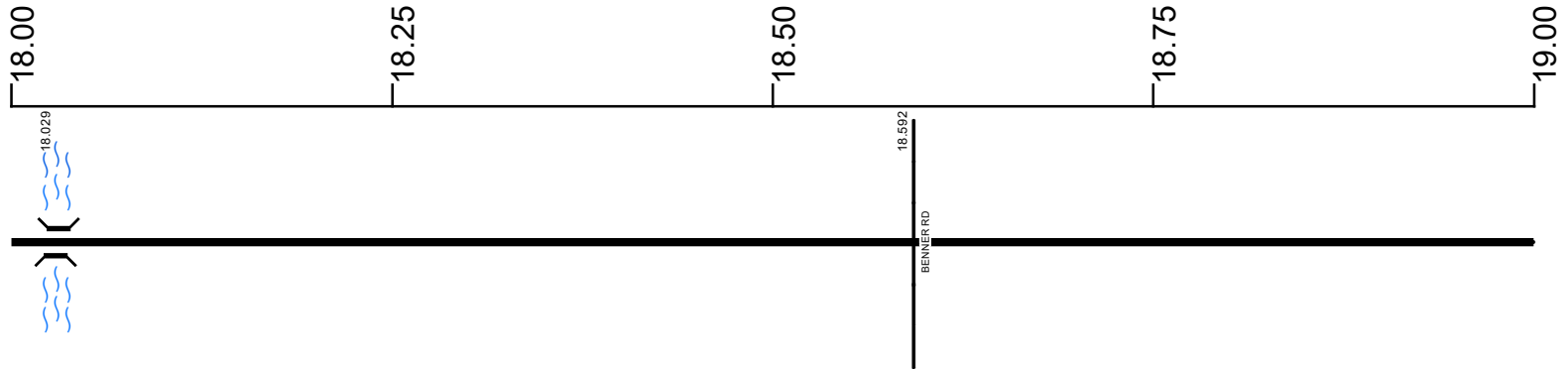
Prepared by
The Ohio Department of Transportation
Office of Technical Services
Roadway Information

SWAYSR00604**C

State True
Log

22.378

County True
Log



Surface Type & Width (Left / Right)

G 18'	G 20'
17.176 - 18.592	18.592 - 19.545

Base Type (Left / Right)

K	
17.176 - 19.545	

Shoulder Type & Width (Left / Right)

2 (4/4')	
17.176 - 19.545	

Through Lanes

2	
4.171 - 20.669	

Street Name

SR 604	
4.213 - 20.669	

- | | | | |
|---------------------|-------------------|----------------------|--------------|
| Non-divided Highway | Bridge (on route) | Railroad (at grade) | Intersection |
| Divided Highway | Underpass | Railroad (underpass) | |
| Secondary Segment | Overpass | Railroad (overpass) | |
| Corporation | | | |

Created on: 7/9/2025

transportation.ohio.gov

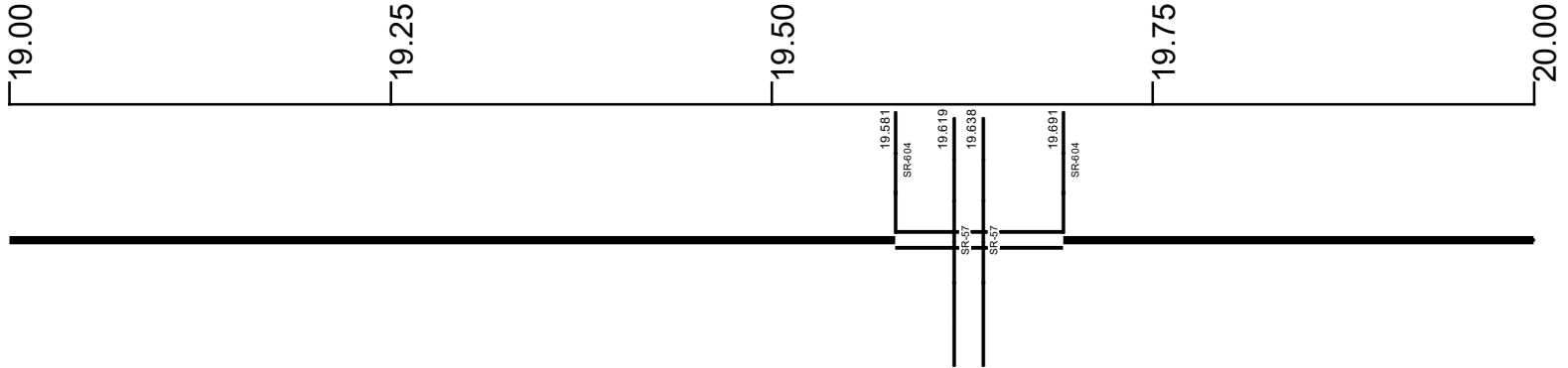
Prepared by
The Ohio Department of Transportation
Office of Technical Services
Roadway Information

SWAYSR00604**C

State True
Log

23.378

County True
Log



Surface Type & Width (Left / Right)

G 20'	G 24'	G 28'	G 30'	G 40'	G 28'	G 26'	G 22'	G 20'
18.592 - 19.545	19.545 - 19.581	19.581 - 19.619	19.619 - 19.638	19.638 - 19.658	19.658 - 19.691	19.691 - 19.712	19.712 - 20.669	

Base Type (Left / Right)

K	I	K
17.176 - 19.545	19.545 - 19.712	19.712 - 20.669

Shoulder Type & Width (Left / Right)

2 (4/4')	2 (2/2')	1 (0/0')	2 (2/2')	2 (4/4')
17.176 - 19.545	19.545 - 19.596	19.596 - 19.658	19.658 - 19.712	19.712 - 20.669

Median Type and Width

3 (8')	3 (8')
--------	--------

19.581 - 19.619 19.638 - 19.691

Resurface Year

2024

19.545 - 19.712

Through Lanes

2

4.171 - 20.669

Street Name

SR 604

4.213 - 20.669

- | | | | |
|--|---|---|---|
| <ul style="list-style-type: none"> Non-divided Highway Divided Highway Secondary Segment Corporation | <ul style="list-style-type: none"> Bridge (on route) Underpass Overpass | <ul style="list-style-type: none"> Railroad (at grade) Railroad (underpass) Railroad (overpass) | <ul style="list-style-type: none"> Intersection |
|--|---|---|---|

Created on: 7/9/2025



Prepared by
The Ohio Department of Transportation
Office of Technical Services
Roadway Information

SWAYSR00604**C

State True
Log

24.047

County True
Log



Surface Type & Width (Left / Right)

G 20'
19.712 - 20.669

Base Type (Left / Right)

K
19.712 - 20.669

Shoulder Type & Width (Left / Right)

2 (4/4')
19.712 - 20.669

Through Lanes

2
4.171 - 20.669

Street Name

SR 604
4.213 - 20.669

- | | | | |
|--|---|---|---|
| <ul style="list-style-type: none"> Non-divided Highway Divided Highway Secondary Segment Corporation | <ul style="list-style-type: none"> Bridge (on route) Underpass Overpass | <ul style="list-style-type: none"> Railroad (at grade) Railroad (underpass) Railroad (overpass) | <ul style="list-style-type: none"> Intersection |
|--|---|---|---|

Created on: 7/9/2025

transportation.ohio.gov

Prepared by
The Ohio Department of Transportation
Office of Technical Services
Roadway Information

Historical Project List for SWAYSR00604**C

Begin Measure	End Measure	Project ID Number	Construction Completion Date	Treatment Category	Treatment Type
0.000	1.006	100002	11-2019	Minor Rehabilitation	60-AC Overlay w/Rpr
0.000	1.006	25671	5-2008	Minor Rehabilitation	60-AC Overlay w/Rpr
1.133	3.798	100002	11-2019	Minor Rehabilitation	60-AC Overlay w/Rpr
1.133	3.798	25671	5-2008	Minor Rehabilitation	60-AC Overlay w/Rpr
4.171	20.663	100002	11-2019	Minor Rehabilitation	60-AC Overlay w/Rpr
4.171	20.663	25671	5-2008	Minor Rehabilitation	60-AC Overlay w/Rpr

Roadway Codes

Access Control Journalized

- F - Full Access Control
- L - Limited Access Control
- N - No Access Control

Access Control Operational

- 1 - Full Access Control
- 2 - Partial Access Control
- 3 - No Access Control

Base Type

- F - Crack and Seat
- H - Rubblize and Roll
- I - Aggregate Base 304 or Traffic Compacted
- K - Water Bound Macadam
- L - Bituminous Concrete Mix or Penetration Macadam
- N - Plain Concrete
- P - Reinforced Concrete
- R - Brick (Flexible)
- T - Brick (Rigid)

Direction of Travel

- B - Both (Two-way)
- F - One-way Cardinal
- T - One-way Non-cardinal

Facility Type

- 1 - One-way Roadway
- 2 - Two-way Roadway
- 4 - Ramp
- 5 - Non-mainline
- 6 - Non-inventory Direction
- 7 - Planned / Unbuilt

Historical Federal Aid Indicator

- N - Not a FAP Route
- Y - FAP Route

Functional Classification

- 01 - Interstate
- 02 - Principal Arterial (Freeways)
- 03 - Principal Arterial (Other)
- 04 - Minor Arterial
- 05 - Major Collector
- 06 - Minor Collector
- 07 - Local

Leave / Reenter Indicator

- Y - Route leaves/reenters at this point
- N - Route does not leave/reenter at this point

Median Type

- 1 - None
- 2 - Unprotected
- 3 - Curbed
- 4 - Positive Barrier (Unspecified)
- 5 - Positive Barrier (Flexible)
- 6 - Positive Barrier (Semi-rigid)
- 7 - Positive Barrier (Rigid)

NHS

- N - National Highway System
- H - Congressional Corridor
- 2 - Major Airport
- 3 - Major Port Facility
- 4 - Major Amtrak Station
- 5 - Major Rail / Truck Terminal
- 6 - Major Intercity Bus Terminal
- 7 - Major Public Transit / Multi-modal Passenger Terminal
- 8 - Major Pipeline Terminal
- 9 - Major Ferry Terminal

Priority System

- G - General
- P - Priority System
- U - Urban

Scenic Byway Code

- A - All American Road
- N - National Scenic Byway
- S - State Scenic Byway

Shoulder Type

- 1 - None
- 2 - Surfaced shoulder exists (bituminous concrete {AC})
- 3 - Surfaced shoulder exists (Portland Cement Concrete {PCC})
- 4 - Stabilized shoulder exists (gravel or other granular material)
- 5 - Combination shoulder exists (two or more surface types)
- 6 - Earth shoulder exists
- 7 - Barrier curb exists; no shoulder in front of curb

Surface Type

- A - Combination
- B - Brick
- C - Continuous Reinforced Concrete
- D - Reinforced Concrete
- E - Plain Concrete
- G - Bituminous Concrete
- I - Chipseal on Granular
- K - Open Graded Bituminous
- L - Chipseal or Micro
- M - Gravel
- U - Unimproved
- X - Right of Way Only