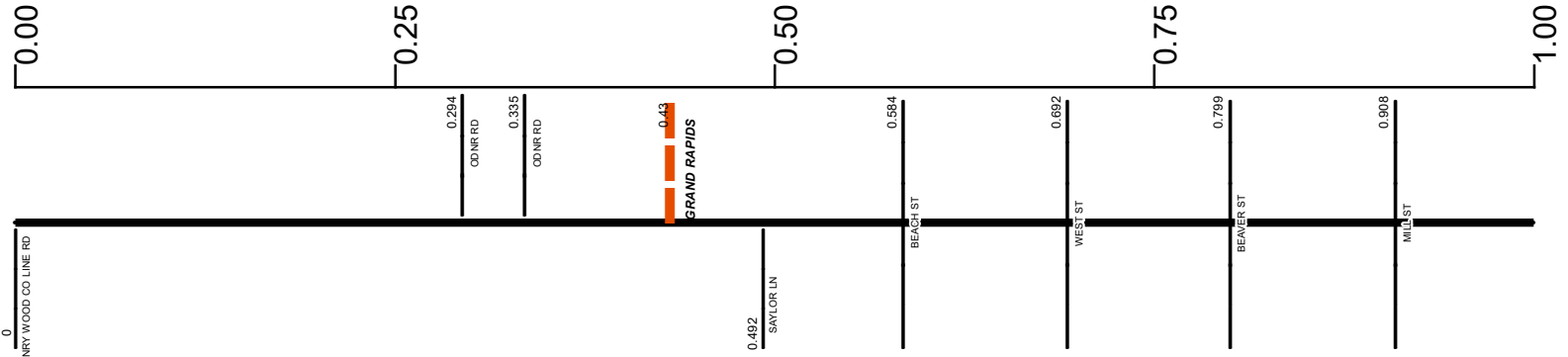


SWOOSR00065**C

State True Log 84.692

85.692

County True Log



Surface Type & Width (Left / Right)

G (9'/10')	G 18'
0 - 0.492	0.492 - 1.346

Base Type (Left / Right)

N	
0 - 1.346	

Shoulder Type & Width (Left / Right)

2 (3'/3')	
0 - 5.883	

Resurface Year

2022	
0 - 5.883	

Through Lanes

2	
0 - 11.425	

Street Name

SR 65	2ND ST
0 - 0.43	0.43 - 1.013

- Non-divided Highway
- Divided Highway
- Secondary Segment
- Corporation
- Bridge (on route)
- Underpass
- Overpass
- Railroad (at grade)
- Railroad (underpass)
- Railroad (overpass)
- Intersection

Created on: 7/9/2025

transportation.ohio.gov

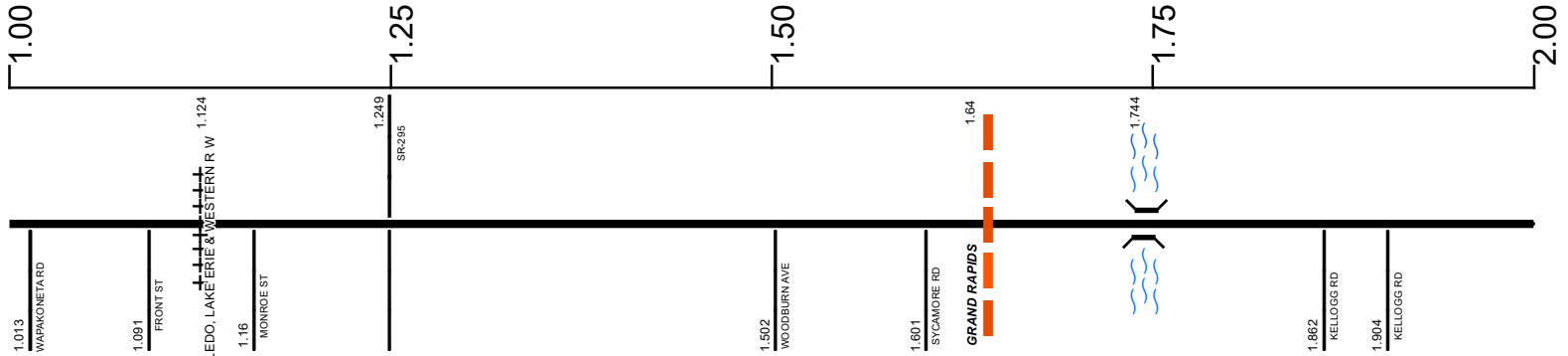
Prepared by
The Ohio Department of Transportation
Office of Technical Services
Roadway Information

SWOOSR00065**C


State True Log

86.692


County True Log



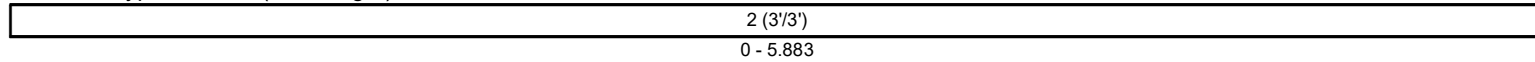
Surface Type & Width (Left / Right)



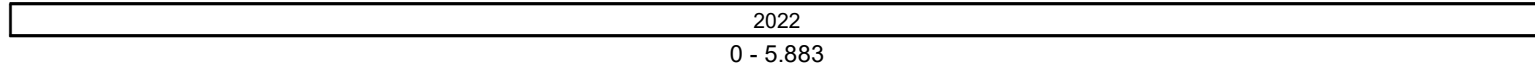
Base Type (Left / Right)



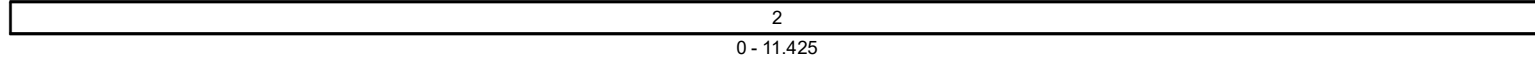
Shoulder Type & Width (Left / Right)




Resurface Year



Through Lanes



Street Name



- Non-divided Highway
- Divided Highway
- Secondary Segment
- Corporation
- Bridge (on route)
- Underpass
- Overpass
- Railroad (at grade)
- Railroad (underpass)
- Railroad (overpass)
- Intersection

Created on: 7/9/2025

transportation.ohio.gov

Prepared by
The Ohio Department of Transportation
Office of Technical Services
Roadway Information

SWOOSR00065**C

State True Log

87.692

County True Log



2.974
REVIEW TRAILER COURT

Surface Type & Width (Left / Right)

G 18'
1.99 - 6.193

Base Type (Left / Right)

K
1.346 - 6.193

Shoulder Type & Width (Left / Right)

2 (3/3)
0 - 5.883

Resurface Year

2022
0 - 5.883

Through Lanes

2
0 - 11.425

Street Name

SR 65
1.64 - 11.425

- | | | | |
|---------------------|-------------------|----------------------|--------------|
| Non-divided Highway | Bridge (on route) | Railroad (at grade) | Intersection |
| Divided Highway | Underpass | Railroad (underpass) | |
| Secondary Segment | Overpass | Railroad (overpass) | |
| Corporation | | | |

Created on: 7/9/2025



transportation.ohio.gov
Prepared by
The Ohio Department of Transportation
Office of Technical Services
Roadway Information

SWOOSR00065**C

State True Log

88.692

County True Log



Surface Type & Width (Left / Right)

G 18'
1.99 - 6.193

Base Type (Left / Right)

K
1.346 - 6.193

Shoulder Type & Width (Left / Right)

2 (3/3)
0 - 5.883

Resurface Year

2022
0 - 5.883

Through Lanes

2
0 - 11.425

Street Name

SR 65
1.64 - 11.425

- | | | | |
|---------------------|-------------------|----------------------|--------------|
| Non-divided Highway | Bridge (on route) | Railroad (at grade) | Intersection |
| Divided Highway | Underpass | Railroad (underpass) | |
| Secondary Segment | Overpass | Railroad (overpass) | |
| Corporation | | | |

Created on: 7/9/2025



transportation.ohio.gov

Prepared by
The Ohio Department of Transportation
Office of Technical Services
Roadway Information

SWOOSR00065**C

State True Log

89.692

County True Log



Surface Type & Width (Left / Right)

G 18'
1.99 - 6.193

Base Type (Left / Right)

K
1.346 - 6.193

Shoulder Type & Width (Left / Right)

2 (3/3)
0 - 5.883

Resurface Year

2022
0 - 5.883

Through Lanes

2
0 - 11.425

Street Name

SR 65
1.64 - 11.425

- | | | | |
|---------------------|-------------------|----------------------|--------------|
| Non-divided Highway | Bridge (on route) | Railroad (at grade) | Intersection |
| Divided Highway | Underpass | Railroad (underpass) | |
| Secondary Segment | Overpass | Railroad (overpass) | |
| Corporation | | | |

Created on: 7/9/2025



transportation.ohio.gov

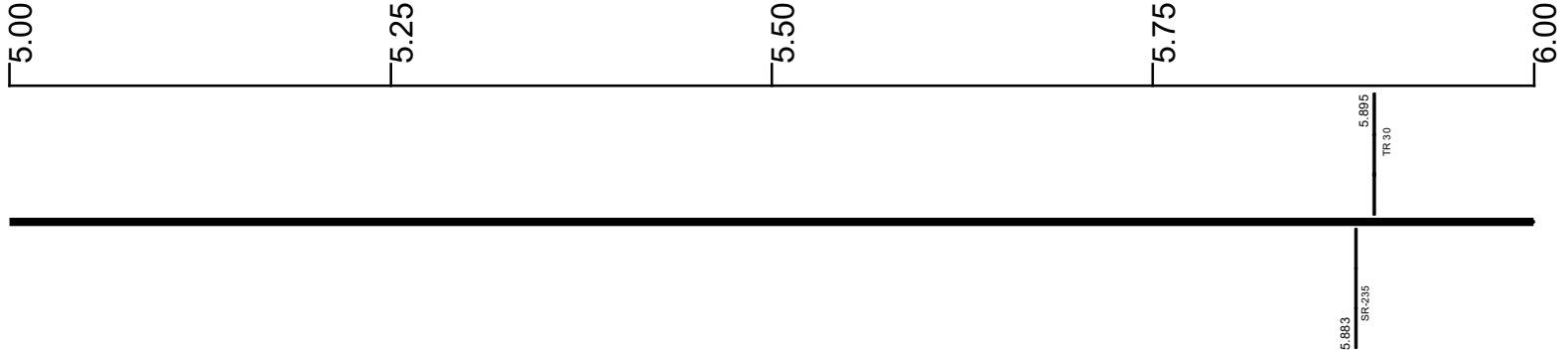
Prepared by
The Ohio Department of Transportation
Office of Technical Services
Roadway Information

SWOOSR00065**C

State True Log

90.692

County True Log



Surface Type & Width (Left / Right)

G 18'
1.99 - 6.193

Base Type (Left / Right)

K
1.346 - 6.193

Shoulder Type & Width (Left / Right)

2 (3/3') 0 - 5.883	5 (3/3') 5.883 - 6.193
-----------------------	---------------------------

Resurface Year

2022
0 - 5.883

Through Lanes

2
0 - 11.425

Street Name

SR 65
1.64 - 11.425

- | | | | |
|--|---|---|---|
| <ul style="list-style-type: none"> Non-divided Highway Divided Highway Secondary Segment Corporation | <ul style="list-style-type: none"> Bridge (on route) Underpass Overpass | <ul style="list-style-type: none"> Railroad (at grade) Railroad (underpass) Railroad (overpass) | <ul style="list-style-type: none"> Intersection |
|--|---|---|---|

Created on: 7/9/2025

transportation.ohio.gov

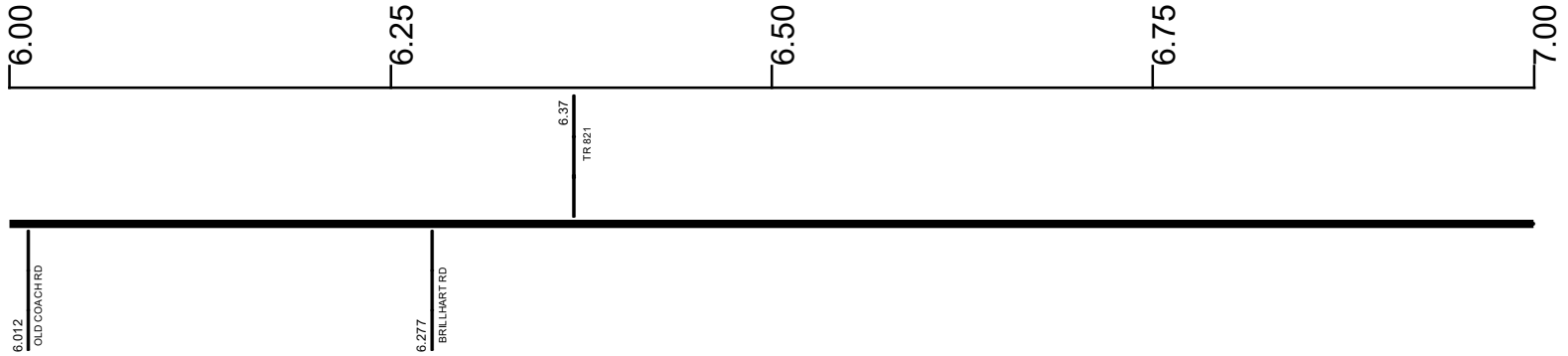
Prepared by
The Ohio Department of Transportation
Office of Technical Services
Roadway Information

SWOOSR00065**C

State True Log

91.692

County True Log



Surface Type & Width (Left / Right)

G 18'	G 24'	G 18'
1.99 - 6.193	6.193 - 6.549	6.549 - 11.31

Base Type (Left / Right)

K	L	K
1.346 - 6.193	6.193 - 6.549	6.549 - 11.31

Shoulder Type & Width (Left / Right)

5 (3/3')	2 (4/4')	5 (3/3')
5.883 - 6.193	6.193 - 6.549	6.549 - 11.31

Through Lanes

2
0 - 11.425

Street Name

SR 65
1.64 - 11.425

- Non-divided Highway
- Divided Highway
- Secondary Segment
- Corporation
- Bridge (on route)
- Underpass
- Overpass
- Railroad (at grade)
- Railroad (underpass)
- Railroad (overpass)
- Intersection

Created on: 7/9/2025

transportation.ohio.gov

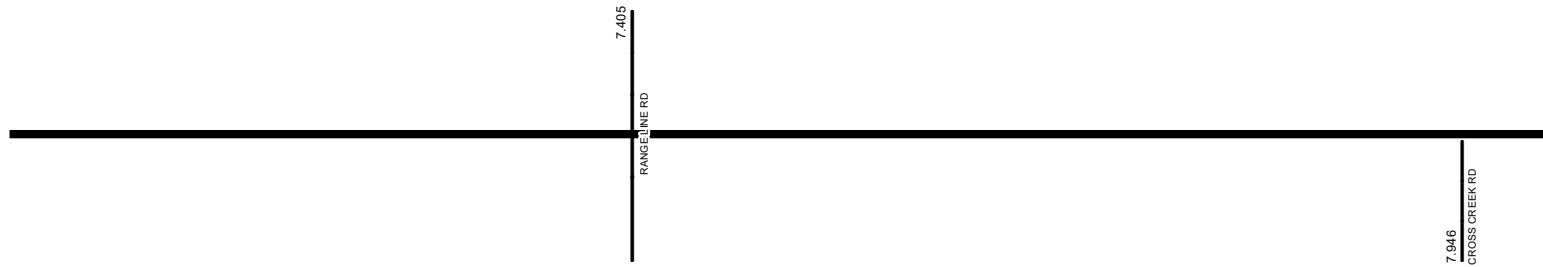
Prepared by
The Ohio Department of Transportation
Office of Technical Services
Roadway Information

SWOOSR00065**C

State True Log

92.692

County True Log



Surface Type & Width (Left / Right)

G 18'
6.549 - 11.31

Base Type (Left / Right)

K
6.549 - 11.31

Shoulder Type & Width (Left / Right)

5 (3/3)
6.549 - 11.31

Through Lanes

2
0 - 11.425

Street Name

SR 65
1.64 - 11.425

- | | | | |
|---------------------|-------------------|----------------------|--------------|
| Non-divided Highway | Bridge (on route) | Railroad (at grade) | Intersection |
| Divided Highway | Underpass | Railroad (underpass) | |
| Secondary Segment | Overpass | Railroad (overpass) | |
| Corporation | | | |

Created on: 7/9/2025



transportation.ohio.gov

Prepared by

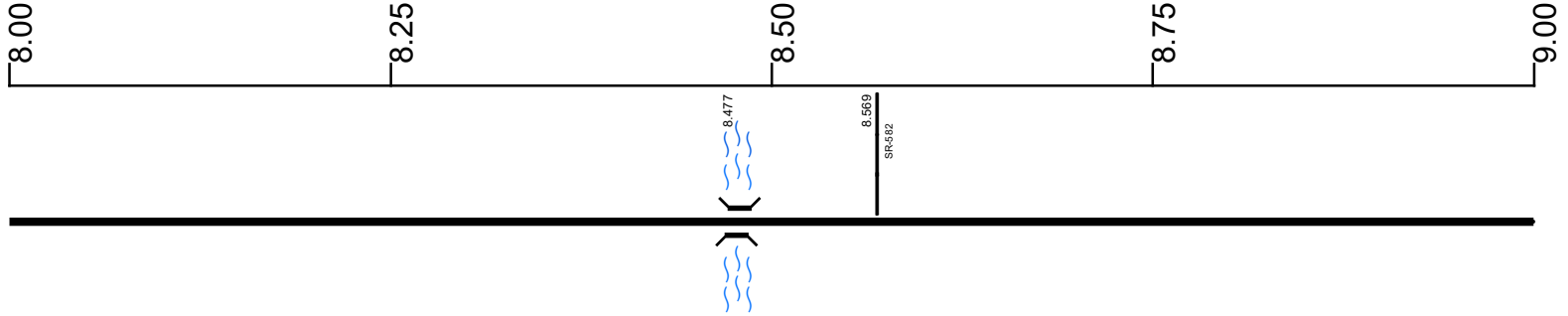
The Ohio Department of Transportation
Office of Technical Services
Roadway Information

SWOOSR00065**C

State True Log

93.692

County True Log



Surface Type & Width (Left / Right)

G 18'
6.549 - 11.31

Base Type (Left / Right)

K
6.549 - 11.31

Shoulder Type & Width (Left / Right)

5 (3/3)
6.549 - 11.31

Through Lanes

2
0 - 11.425

Street Name

SR 65
1.64 - 11.425

- | | | | |
|---------------------|-------------------|----------------------|--------------|
| Non-divided Highway | Bridge (on route) | Railroad (at grade) | Intersection |
| Divided Highway | Underpass | Railroad (underpass) | |
| Secondary Segment | Overpass | Railroad (overpass) | |
| Corporation | | | |

Created on: 7/9/2025

transportation.ohio.gov

Prepared by
The Ohio Department of Transportation
Office of Technical Services
Roadway Information

SWOOSR00065**C

State True Log

94.692

County True Log



Surface Type & Width (Left / Right)

G 18'
6.549 - 11.31

Base Type (Left / Right)

K
6.549 - 11.31

Shoulder Type & Width (Left / Right)

5 (3/3)
6.549 - 11.31

Through Lanes

2
0 - 11.425

Street Name

SR 65
1.64 - 11.425

- | | | | |
|---------------------|-------------------|----------------------|--------------|
| Non-divided Highway | Bridge (on route) | Railroad (at grade) | Intersection |
| Divided Highway | Underpass | Railroad (underpass) | |
| Secondary Segment | Overpass | Railroad (overpass) | |
| Corporation | | | |

Created on: 7/9/2025

transportation.ohio.gov

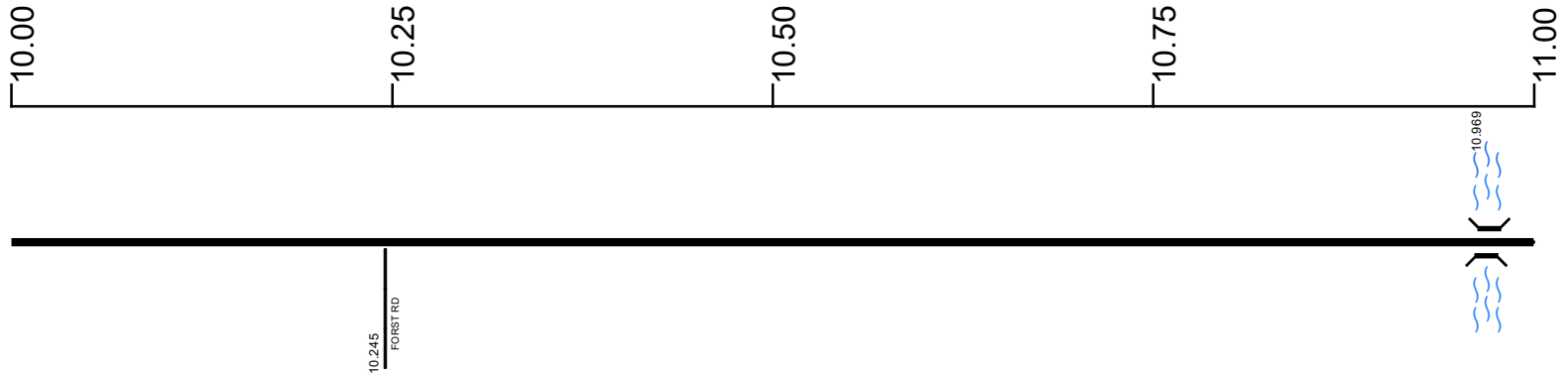
Prepared by
The Ohio Department of Transportation
Office of Technical Services
Roadway Information

SWOOSR00065**C

State True Log

95.692

County True Log



Surface Type & Width (Left / Right)

	G 18'
	6.549 - 11.31

Base Type (Left / Right)

	K
	6.549 - 11.31

Shoulder Type & Width (Left / Right)

	5 (3/3)
	6.549 - 11.31

Through Lanes

	2
	0 - 11.425

Street Name

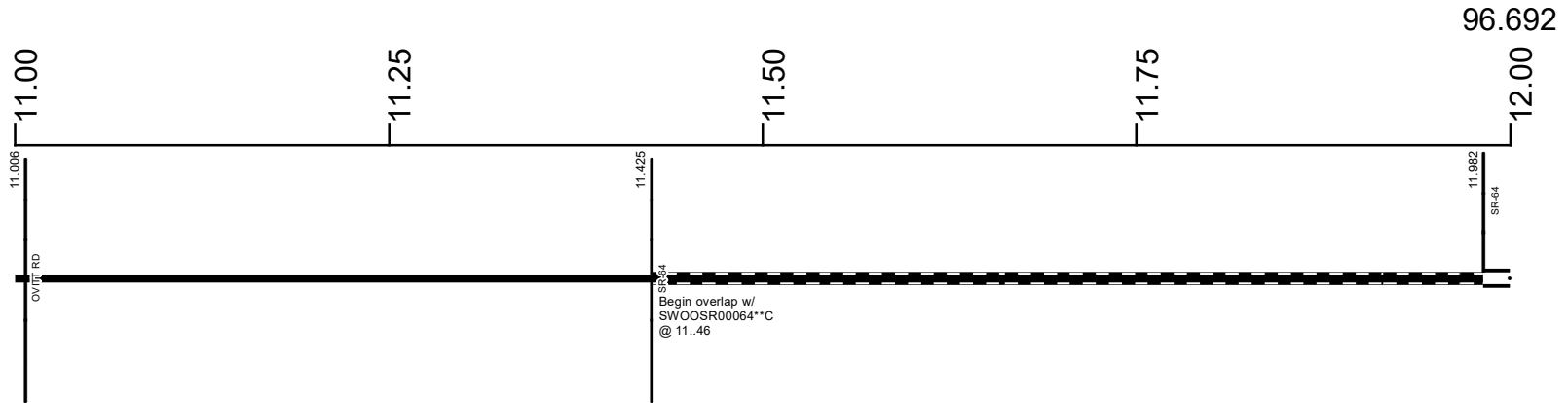
	SR 65
	1.64 - 11.425

- | | | | |
|---------------------|-------------------|----------------------|--------------|
| Non-divided Highway | Bridge (on route) | Railroad (at grade) | Intersection |
| Divided Highway | Underpass | Railroad (underpass) | |
| Secondary Segment | Overpass | Railroad (overpass) | |
| Corporation | | | |

Created on: 7/9/2025

SWOOSR00065**C

State True Log
County True Log



Surface Type & Width (Left / Right)

G 18'	G 24'
6.549 - 11.31	11.31 - 11.425

Base Type (Left / Right)

K	L
6.549 - 11.31	11.31 - 11.425

Shoulder Type & Width (Left / Right)

5 (3/3')	2 (2/2')
6.549 - 11.31	11.31 - 11.425

Through Lanes

2
0 - 11.425

Street Name

SR 65
1.64 - 11.425

G (9/10')

K

11.982 - 16.15

5 (0/0')

11.982 - 12.029

3 (60')

11.982 - 12.029

Resurface Year

2020

11.982 - 12.029

Through Lanes

2

11.982 - 17.719

SR 65

11.982 - 14.395

- Non-divided Highway
- Divided Highway
- Secondary Segment
- Corporation
- Bridge (on route)
- Underpass
- Overpass
- Railroad (at grade)
- Railroad (underpass)
- Railroad (overpass)
- Intersection

Created on: 7/9/2025

transportation.ohio.gov

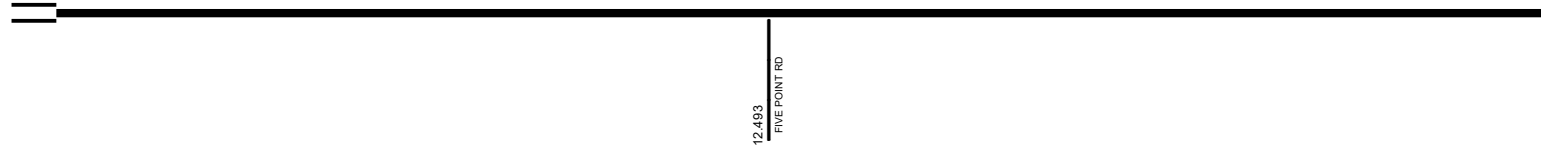
Prepared by
The Ohio Department of Transportation
Office of Technical Services
Roadway Information

SWOOSR00065**C

State True Log

97.692

County True Log



Surface Type & Width (Left / Right)

G (9'/10')	
11.982 - 15.27	

Base Type (Left / Right)

K	
11.982 - 16.15	

Shoulder Type & Width (Left / Right)

5 (0'/0')		5 (3'/3')
11.982 - 12.029		12.029 - 13.591

Median Type and Width

3 (60')
11.982 - 12.029

Resurface Year

2020

11.982 - 12.029

Through Lanes

2	
11.982 - 17.719	

Street Name

SR 65	
11.982 - 14.395	

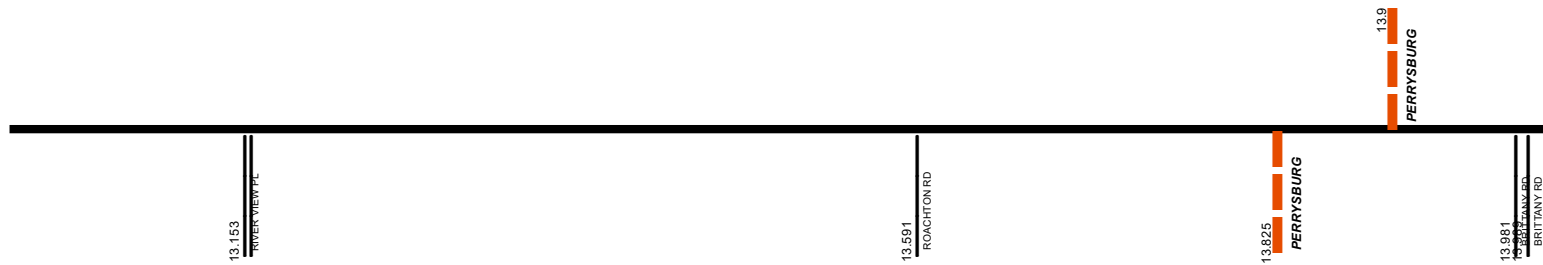
- | | | | |
|--|---|---|---|
| <ul style="list-style-type: none"> Non-divided Highway Divided Highway Secondary Segment Corporation | <ul style="list-style-type: none"> Bridge (on route) Underpass Overpass | <ul style="list-style-type: none"> Railroad (at grade) Railroad (underpass) Railroad (overpass) | <ul style="list-style-type: none"> Intersection |
|--|---|---|---|

SWOOSR00065**C

State True Log 98.692

County True Log 14.00

13.00 13.25 13.50 13.75



Surface Type & Width (Left / Right)	G (9'/10')				
	11.982 - 15.27				
Base Type (Left / Right)	K				
	11.982 - 16.15				
Shoulder Type & Width (Left / Right)					
	<table border="1" style="width: 100%; border-collapse: collapse;"> <tr> <td style="width: 50%; text-align: center;">5 (3'/3')</td> <td style="width: 50%; text-align: center;">2 (2'/2')</td> </tr> <tr> <td style="text-align: center;">12.029 - 13.591</td> <td style="text-align: center;">13.591 - 14.395</td> </tr> </table>	5 (3'/3')	2 (2'/2')	12.029 - 13.591	13.591 - 14.395
5 (3'/3')	2 (2'/2')				
12.029 - 13.591	13.591 - 14.395				
Through Lanes	2				
	11.982 - 17.719				
Street Name	SR 65				
	11.982 - 14.395				

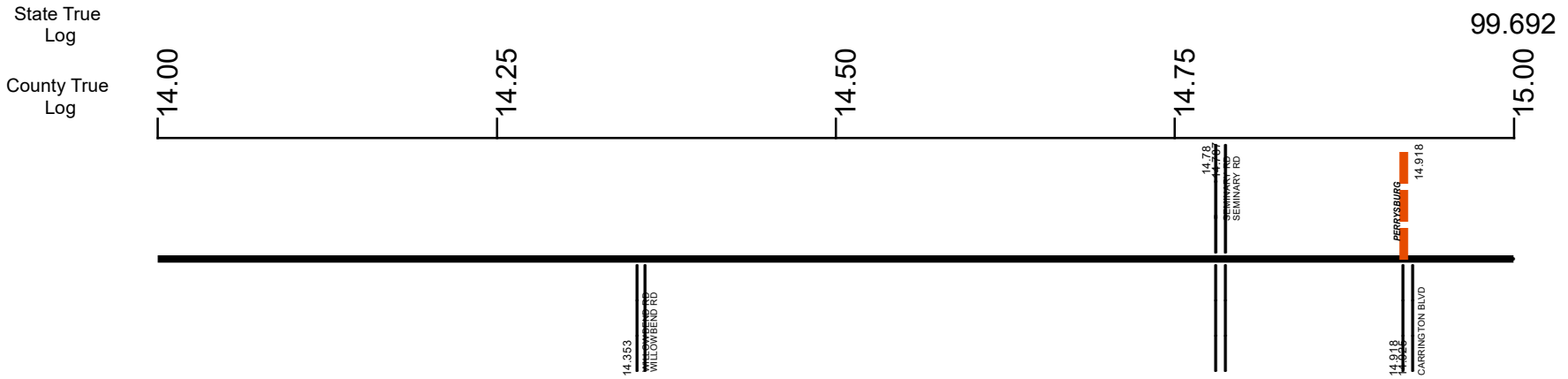
Non-divided Highway	Bridge (on route)	Railroad (at grade)	Intersection
Divided Highway	Underpass	Railroad (underpass)	
Secondary Segment	Overpass	Railroad (overpass)	
Corporation			

Created on: 7/9/2025

transportation.ohio.gov

Prepared by
The Ohio Department of Transportation
Office of Technical Services
Roadway Information

SWOOSR00065**C



Surface Type & Width (Left / Right)	G (9'/10')
	11.982 - 15.27
Base Type (Left / Right)	K
	11.982 - 16.15
Shoulder Type & Width (Left / Right)	
2 (2'/2')	5 (3'/3')
13.591 - 14.395	14.395 - 17.372
Through Lanes	2
	11.982 - 17.719
Street Name	
SR 65	RIVER RD
11.982 - 14.395	14.395 - 16.714

Non-divided Highway	Bridge (on route)	Railroad (at grade)	Intersection
Divided Highway	Underpass	Railroad (underpass)	
Secondary Segment	Overpass	Railroad (overpass)	
Corporation			

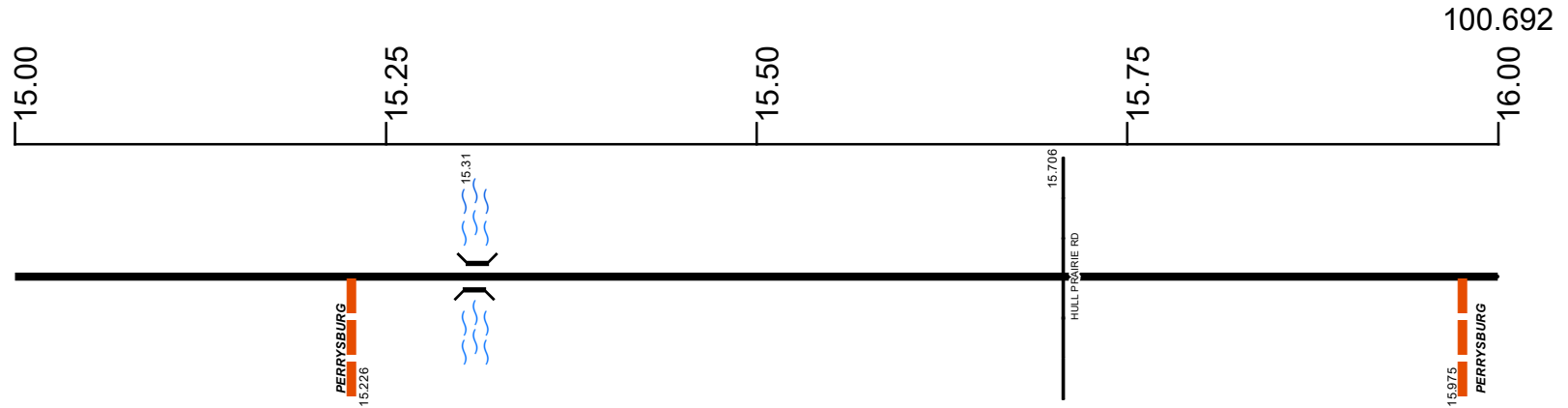
Created on: 7/9/2025

transportation.ohio.gov

Prepared by
The Ohio Department of Transportation
Office of Technical Services
Roadway Information

SWOOSR00065**C

State True Log
County True Log



Surface Type & Width (Left / Right)

G (9'/10')	G 24'	G (9'/10')
11.982 - 15.27	15.27 - 15.579	15.579 - 16.15

Base Type (Left / Right)

K
11.982 - 16.15

Shoulder Type & Width (Left / Right)

5 (3'/3')
14.395 - 17.372

Through Lanes

2
11.982 - 17.719

Street Name

RIVER RD
14.395 - 16.714

- Non-divided Highway
- Divided Highway
- Secondary Segment
- Corporation
- Bridge (on route)
- Underpass
- Overpass
- Railroad (at grade)
- Railroad (underpass)
- Railroad (overpass)
- Intersection

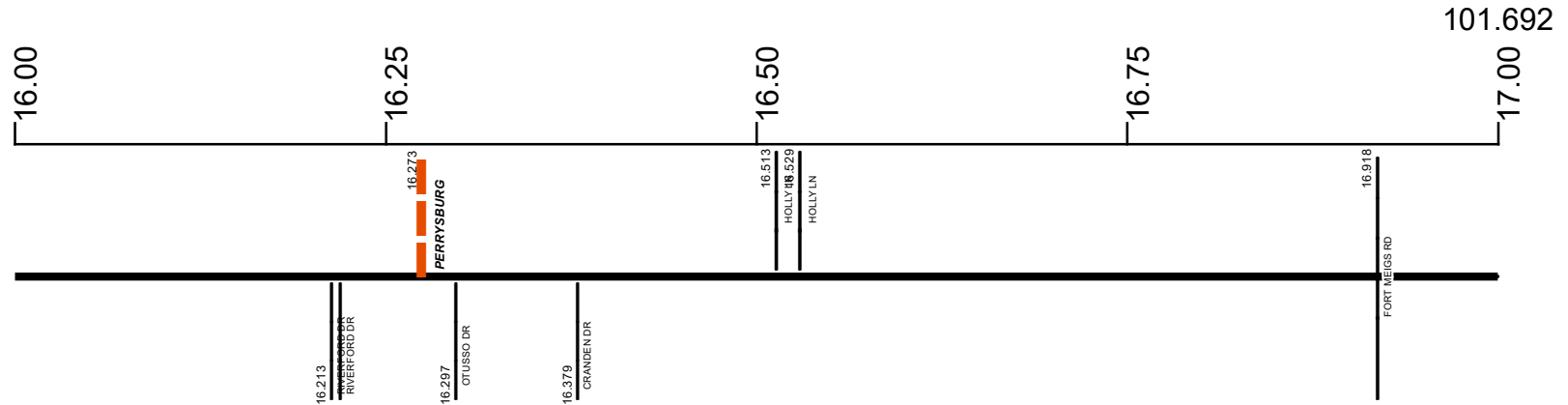
Created on: 7/9/2025

transportation.ohio.gov

Prepared by
The Ohio Department of Transportation
Office of Technical Services
Roadway Information

SWOOSR00065**C

State True Log
County True Log



Surface Type & Width (Left / Right)

G (9'/10')	G (19'/17')	G (9'/10')	G 24'
15.579 - 16.15	16.15 - 16.273	16.273 - 16.714	16.714 - 17.372

Base Type (Left / Right)

K	K / L	K	L
11.982 - 16.15	16.15 - 16.273	16.273 - 16.714	16.714 - 17.719

Shoulder Type & Width (Left / Right)

5 (3'/3')
14.395 - 17.372

Through Lanes

2
11.982 - 17.719

Street Name

RIVER RD	INDIANA AVE
14.395 - 16.714	16.714 - 17.719

- Non-divided Highway
- Divided Highway
- Secondary Segment
- Corporation
- Bridge (on route)
- Underpass
- Overpass
- Railroad (at grade)
- Railroad (underpass)
- Railroad (overpass)
- Intersection

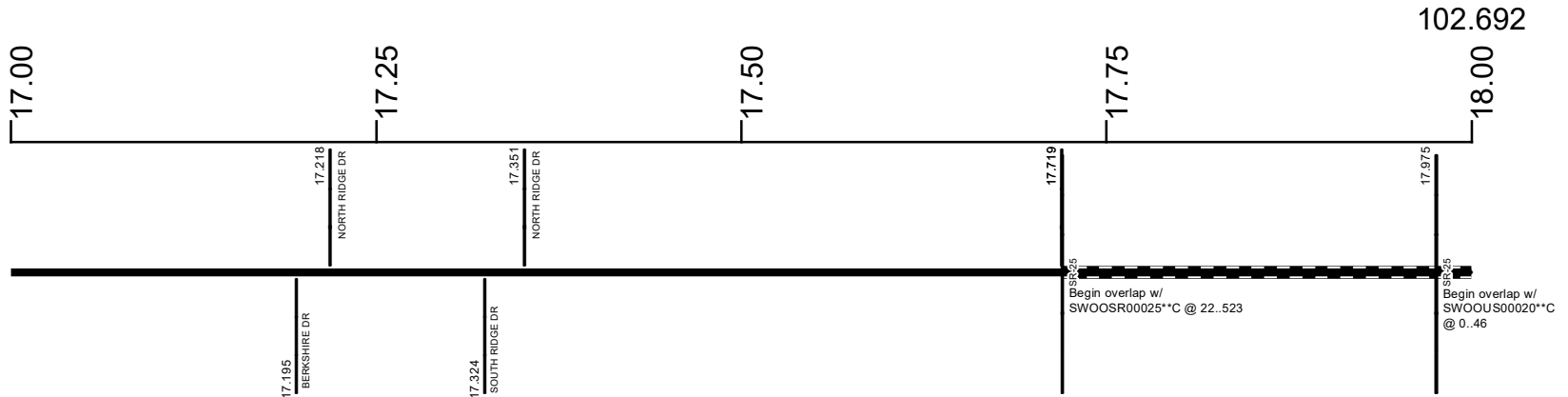
Created on: 7/9/2025

transportation.ohio.gov

Prepared by
The Ohio Department of Transportation
Office of Technical Services
Roadway Information

SWOOSR00065**C

State True Log
County True Log



Surface Type & Width (Left / Right)

G 24'	G (13'/14')
16.714 - 17.372	17.372 - 17.719

Base Type (Left / Right)

L
16.714 - 17.719

Shoulder Type & Width (Left / Right)

5 (3'/3')	1 (0'/0')
14.395 - 17.372	17.372 - 17.719

Through Lanes

2
11.982 - 17.719

Street Name

INDIANA AVE
16.714 - 17.719

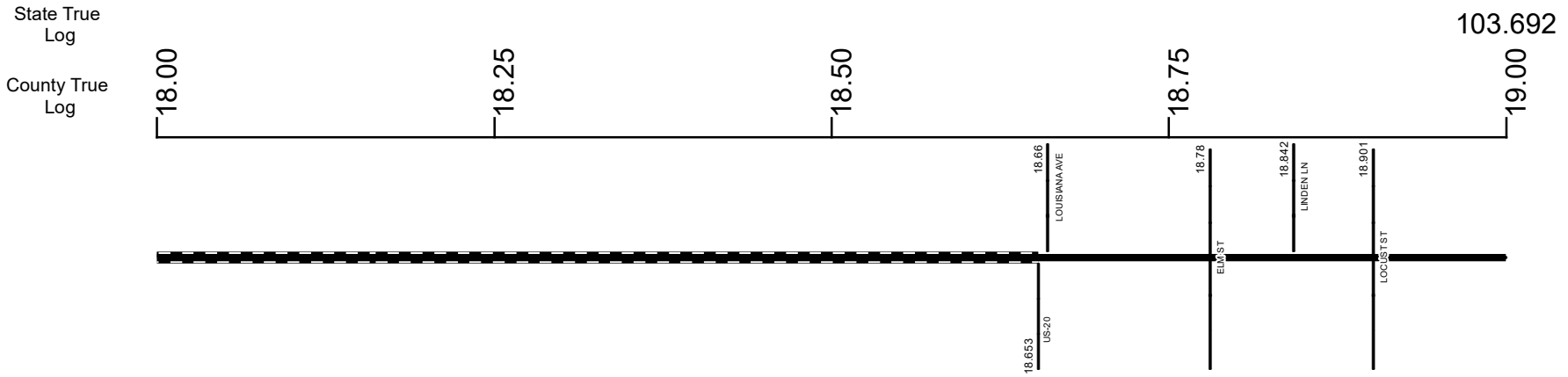
- Non-divided Highway
- Divided Highway
- Secondary Segment
- Corporation
- Bridge (on route)
- Underpass
- Overpass
- Railroad (at grade)
- Railroad (underpass)
- Railroad (overpass)
- Intersection

Created on: 7/9/2025

transportation.ohio.gov

Prepared by
The Ohio Department of Transportation
Office of Technical Services
Roadway Information

SWOOSR00065**C



Surface Type & Width (Left / Right)	
G (18'/19')	G 28'
18.653 - 18.77	18.77 - 19.331
Base Type (Left / Right)	
K	
18.653 - 19.331	
Shoulder Type & Width (Left / Right)	
1 (0'/0')	
18.653 - 24.534	

Through Lanes	
2	
18.653 - 23.578	
Street Name	
E FRONT ST	
18.653 - 19.387	

- Non-divided Highway
- Divided Highway
- Secondary Segment
- Corporation
- Bridge (on route)
- Underpass
- Overpass
- Railroad (at grade)
- Railroad (underpass)
- Railroad (overpass)
- Intersection

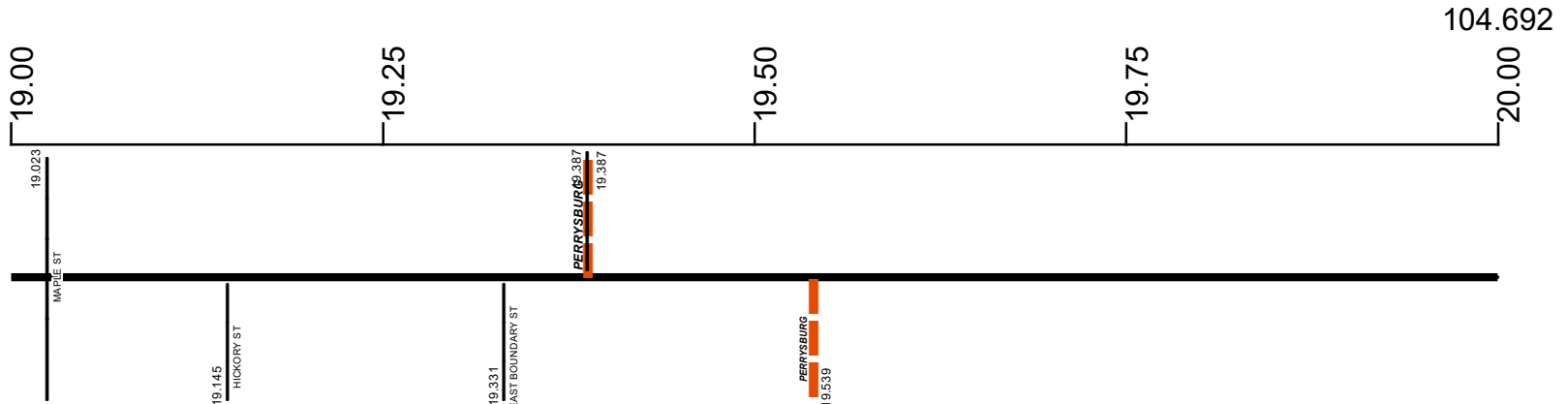
Created on: 7/9/2025



transportation.ohio.gov
 Prepared by
 The Ohio Department of Transportation
 Office of Technical Services
 Roadway Information

SWOOSR00065**C

State True Log
County True Log



Surface Type & Width (Left / Right)

G 28'	G 30'
18.77 - 19.331	19.331 - 22.985

Base Type (Left / Right)

K	N
18.653 - 19.331	19.331 - 23.058

Shoulder Type & Width (Left / Right)

1 (0'/0')
18.653 - 24.534

Through Lanes

2
18.653 - 23.578

Street Name

E FRONT ST	RIVER RD
18.653 - 19.387	19.387 - 22.498

- Non-divided Highway
- Divided Highway
- Secondary Segment
- Corporation
- Bridge (on route)
- Underpass
- Overpass
- Railroad (at grade)
- Railroad (underpass)
- Railroad (overpass)
- Intersection

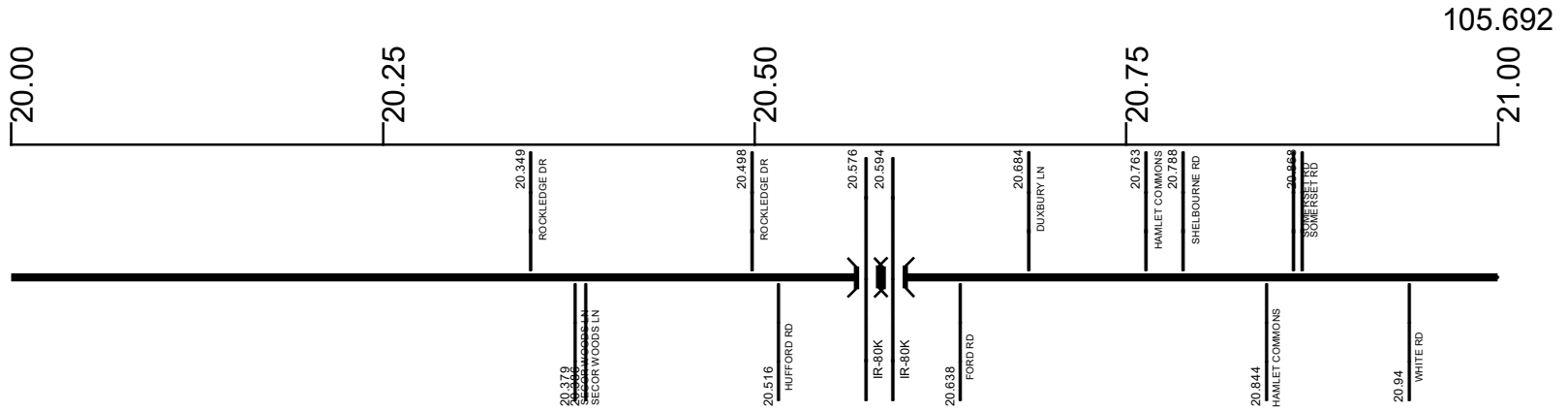
Created on: 7/9/2025

transportation.ohio.gov

Prepared by
The Ohio Department of Transportation
Office of Technical Services
Roadway Information

SWOOSR00065**C

State True Log
County True Log



Surface Type & Width (Left / Right)	G 30'
	19.331 - 22.985
Base Type (Left / Right)	N
	19.331 - 23.058
Shoulder Type & Width (Left / Right)	1 (0'/0')
	18.653 - 24.534
Through Lanes	2
	18.653 - 23.578
Street Name	RIVER RD
	19.387 - 22.498

- Non-divided Highway
- Divided Highway
- Secondary Segment
- Corporation
- Bridge (on route)
- Underpass
- Overpass
- Railroad (at grade)
- Railroad (underpass)
- Railroad (overpass)
- Intersection

Created on: 7/9/2025



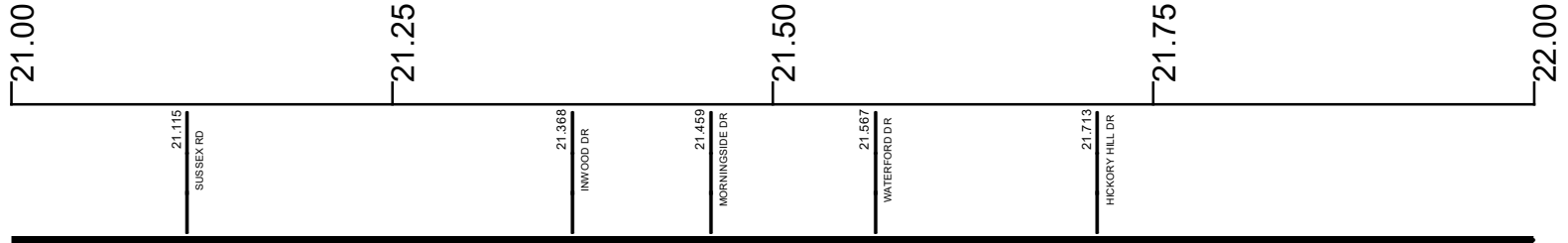
transportation.ohio.gov
 Prepared by
 The Ohio Department of Transportation
 Office of Technical Services
 Roadway Information

SWOOSR00065**C

State True Log

106.692

County True Log



Surface Type & Width (Left / Right)

G 30'
19.331 - 22.985

Base Type (Left / Right)

N
19.331 - 23.058

Shoulder Type & Width (Left / Right)

1 (0'/0')
18.653 - 24.534

Through Lanes

2
18.653 - 23.578

Street Name

RIVER RD
19.387 - 22.498

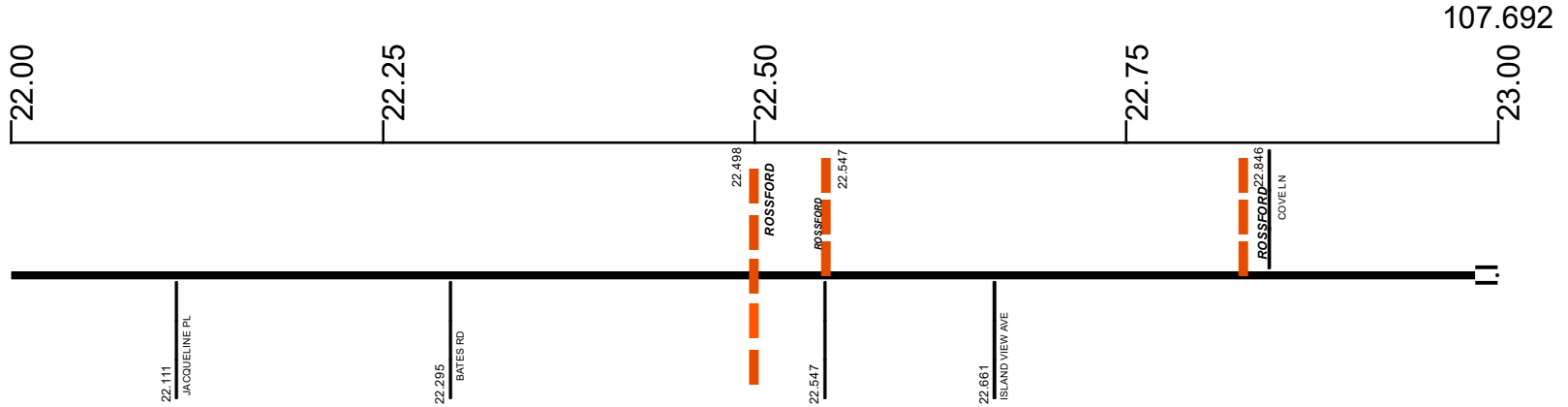
- Non-divided Highway
- Divided Highway
- Secondary Segment
- Corporation
- Bridge (on route)
- Underpass
- Overpass
- Railroad (at grade)
- Railroad (underpass)
- Railroad (overpass)
- Intersection

Created on: 7/9/2025

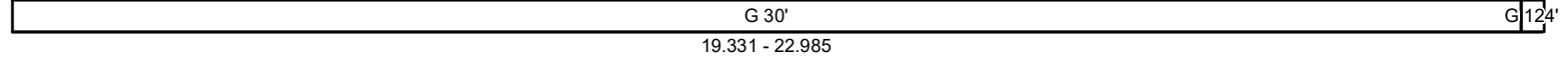
transportation.ohio.gov
Prepared by
The Ohio Department of Transportation
Office of Technical Services
Roadway Information

SWOOSR00065**C

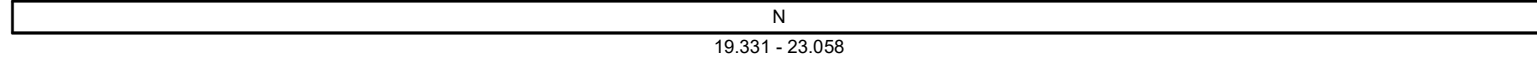
State True Log
County True Log



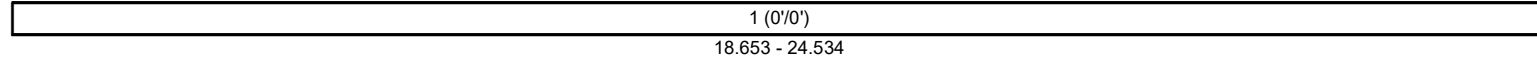
Surface Type & Width (Left / Right)



Base Type (Left / Right)

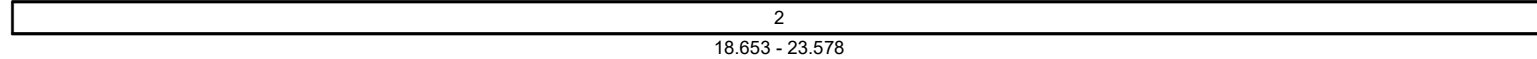


Shoulder Type & Width (Left / Right)

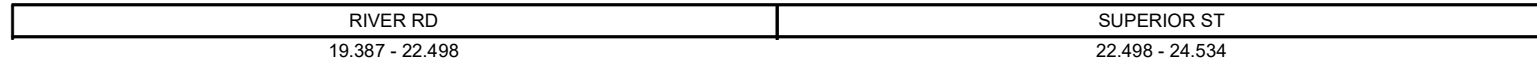


3 (94')
22.985 - 23.058

Through Lanes



Street Name



- Non-divided Highway
- Divided Highway
- Secondary Segment
- Corporation
- Bridge (on route)
- Underpass
- Overpass
- Railroad (at grade)
- Railroad (underpass)
- Railroad (overpass)
- Intersection

Created on: 7/9/2025



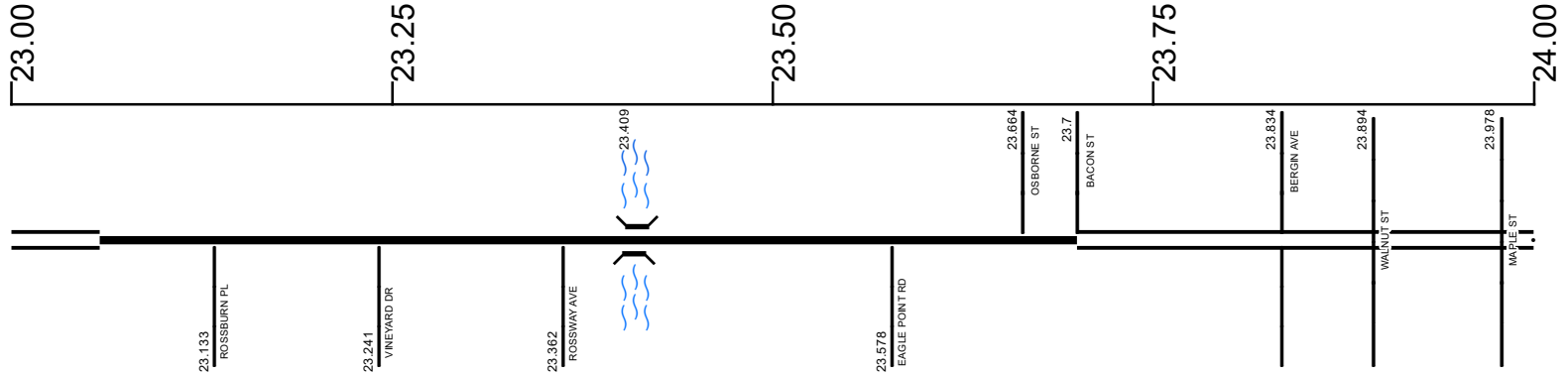
transportation.ohio.gov
Prepared by
The Ohio Department of Transportation
Office of Technical Services
Roadway Information

SWOOSR00065**C

State True Log

108.692

County True Log



Surface Type & Width (Left / Right)

G 124'	G (20'/10')	G 30'	G 50'	G (20'/52')
22.985 - 23.058	23.058 - 23.337	23.337 - 23.578	23.578 - 23.7	23.7 - 24.254

Base Type (Left / Right)

N	T / N	N	T / N
19.331 - 23.058	23.058 - 23.337	23.337 - 23.7	23.7 - 24.254

Shoulder Type & Width (Left / Right)

	1 (0'/0')
	18.653 - 24.534

Median Type and Width

3 (94')

22.985 - 23.058

Median Type and Width

2 (14')

23.7 - 24.254

Through Lanes

2		4		3		4
18.653 - 23.578		23.578 - 23.7		23.7 - 23.834		23.834 - 24.534

Street Name

	SUPERIOR ST
22.498 - 24.534	

- Non-divided Highway
- Divided Highway
- Secondary Segment
- Corporation
- Bridge (on route)
- Underpass
- Overpass
- Railroad (at grade)
- Railroad (underpass)
- Railroad (overpass)
- Intersection

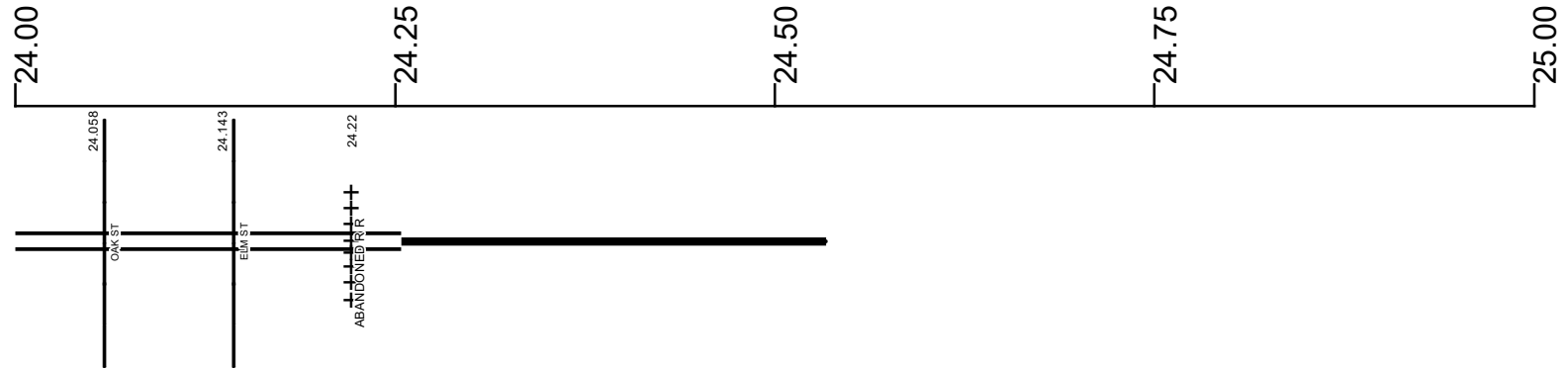
Created on: 7/9/2025

transportation.ohio.gov

Prepared by
The Ohio Department of Transportation
Office of Technical Services
Roadway Information

SWOOSR00065**C

State True Log
County True Log



Surface Type & Width (Left / Right)

G (20'/52')	G (32'/18')
23.7 - 24.254	24.254 - 24.534

Base Type (Left / Right)

T / N	T / L
23.7 - 24.254	24.254 - 24.534

Shoulder Type & Width (Left / Right)

1 (0'/0')
18.653 - 24.534

Median Type and Width

2 (14')
23.7 - 24.254

Through Lanes

4
23.834 - 24.534

Street Name

SUPERIOR ST
22.498 - 24.534

- Non-divided Highway
- Divided Highway
- Secondary Segment
- Corporation
- Bridge (on route)
- Underpass
- Overpass
- Railroad (at grade)
- Railroad (underpass)
- Railroad (overpass)
- Intersection

Created on: 7/9/2025

transportation.ohio.gov

Prepared by
The Ohio Department of Transportation
Office of Technical Services
Roadway Information

Historical Project List for SWOOSR00065**C

Begin Measure	End Measure	Project ID Number	Construction Completion Date	Treatment Category	Treatment Type
0.000	5.877	95796	11-2023	Minor Rehabilitation	60-AC Overlay w/Rpr
0.000	5.877	25451	11-2005	Minor Rehabilitation	60-AC Overlay w/Rpr
5.877	6.197	24117	7-2004	Preventive Maintenance	30-Microsurfacing
5.887	11.425	92375	7-2015	Minor Rehabilitation	60-AC Overlay w/Rpr
11.982	13.593	88505	10-2015	Minor Rehabilitation	60-AC Overlay w/Rpr
13.593	13.923	88505	10-2015	Minor Rehabilitation	60-AC Overlay w/Rpr
13.923	17.719	88505	10-2015	Minor Rehabilitation	60-AC Overlay w/Rpr
19.383	22.502	25460	11-2005	Minor Rehabilitation	60-AC Overlay w/Rpr
22.432	24.534	99564	11-2018	Minor Rehabilitation	60-AC Overlay w/Rpr
23.043	23.053	90674	2-2021	Minor Rehabilitation	60-AC Overlay w/Rpr

Roadway Codes

Access Control Journalized

- F - Full Access Control
- L - Limited Access Control
- N - No Access Control

Access Control Operational

- 1 - Full Access Control
- 2 - Partial Access Control
- 3 - No Access Control

Base Type

- F - Crack and Seat
- H - Rubblize and Roll
- I - Aggregate Base 304 or Traffic Compacted
- K - Water Bound Macadam
- L - Bituminous Concrete Mix or Penetration Macadam
- N - Plain Concrete
- P - Reinforced Concrete
- R - Brick (Flexible)
- T - Brick (Rigid)

Direction of Travel

- B - Both (Two-way)
- F - One-way Cardinal
- T - One-way Non-cardinal

Facility Type

- 1 - One-way Roadway
- 2 - Two-way Roadway
- 4 - Ramp
- 5 - Non-mainline
- 6 - Non-inventory Direction
- 7 - Planned / Unbuilt

Historical Federal Aid Indicator

- N - Not a FAP Route
- Y - FAP Route

Functional Classification

- 01 - Interstate
- 02 - Principal Arterial (Freeways)
- 03 - Principal Arterial (Other)
- 04 - Minor Arterial
- 05 - Major Collector
- 06 - Minor Collector
- 07 - Local

Leave / Reenter Indicator

- Y - Route leaves/reenters at this point
- N - Route does not leave/reenter at this point

Median Type

- 1 - None
- 2 - Unprotected
- 3 - Curbed
- 4 - Positive Barrier (Unspecified)
- 5 - Positive Barrier (Flexible)
- 6 - Positive Barrier (Semi-rigid)
- 7 - Positive Barrier (Rigid)

NHS

- N - National Highway System
- H - Congressional Corridor
- 2 - Major Airport
- 3 - Major Port Facility
- 4 - Major Amtrak Station
- 5 - Major Rail / Truck Terminal
- 6 - Major Intercity Bus Terminal
- 7 - Major Public Transit / Multi-modal Passenger Terminal
- 8 - Major Pipeline Terminal
- 9 - Major Ferry Terminal

Priority System

- G - General
- P - Priority System
- U - Urban

Scenic Byway Code

- A - All American Road
- N - National Scenic Byway
- S - State Scenic Byway

Shoulder Type

- 1 - None
- 2 - Surfaced shoulder exists (bituminous concrete {AC})
- 3 - Surfaced shoulder exists (Portland Cement Concrete {PCC})
- 4 - Stabilized shoulder exists (gravel or other granular material)
- 5 - Combination shoulder exists (two or more surface types)
- 6 - Earth shoulder exists
- 7 - Barrier curb exists; no shoulder in front of curb

Surface Type

- A - Combination
- B - Brick
- C - Continuous Reinforced Concrete
- D - Reinforced Concrete
- E - Plain Concrete
- G - Bituminous Concrete
- I - Chipseal on Granular
- K - Open Graded Bituminous
- L - Chipseal or Micro
- M - Gravel
- U - Unimproved
- X - Right of Way Only