


SWOOSR00199**C

State True Log 31.49

32.49

County True Log



Begin overlap w/ SWOOUS00023**C @ .

Surface Type & Width (Left / Right)

G 40'		G (18'/6')
0.35 - 0.384		0.384 - 6.385

Base Type (Left / Right)

L		K / I
0.35 - 0.384		0.384 - 6.222

Shoulder Type & Width (Left / Right)

1 (0'/0')		2 (3'/3')
0.35 - 0.384		0.384 - 6.4

Through Lanes

	2	
	0.35 - 14.831	

Street Name

	PERRYSBURG RD	
	0.35 - 1.334	

- | | | | |
|----------------------------------------------------------------------------------------------------------------------------------------------------|-------------------------------------------------------------------------------------------------------------|-------------------------------------------------------------------------------------------------------------------------------------|-----------------------------------------------------------------|
| <ul style="list-style-type: none"> Non-divided Highway Divided Highway Secondary Segment Corporation | <ul style="list-style-type: none"> Bridge (on route) Underpass Overpass | <ul style="list-style-type: none"> Railroad (at grade) Railroad (underpass) Railroad (overpass) | <ul style="list-style-type: none"> Intersection |
|----------------------------------------------------------------------------------------------------------------------------------------------------|-------------------------------------------------------------------------------------------------------------|-------------------------------------------------------------------------------------------------------------------------------------|-----------------------------------------------------------------|

Created on: 7/9/2025

transportation.ohio.gov

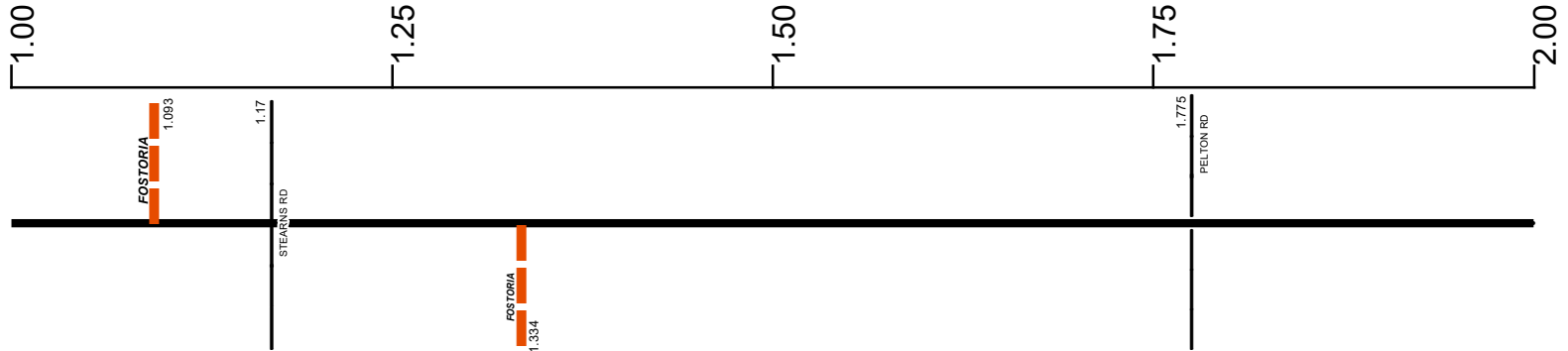
Prepared by
The Ohio Department of Transportation
Office of Technical Services
Roadway Information

SWOOSR00199**C

State True Log

33.49

County True Log



Surface Type & Width (Left / Right)

G (18'/6')
0.384 - 6.385

Base Type (Left / Right)

K / I
0.384 - 6.222

Shoulder Type & Width (Left / Right)

2 (3'/3')
0.384 - 6.4

Through Lanes

2
0.35 - 14.831

Street Name

PERRYSBURG RD 0.35 - 1.334	MCCUTCHEVILLE RD 1.334 - 6.222
-------------------------------	-----------------------------------

- | | | | |
|---------------------|-------------------|----------------------|--------------|
| Non-divided Highway | Bridge (on route) | Railroad (at grade) | Intersection |
| Divided Highway | Underpass | Railroad (underpass) | |
| Secondary Segment | Overpass | Railroad (overpass) | |
| Corporation | | | |

Created on: 7/9/2025

transportation.ohio.gov

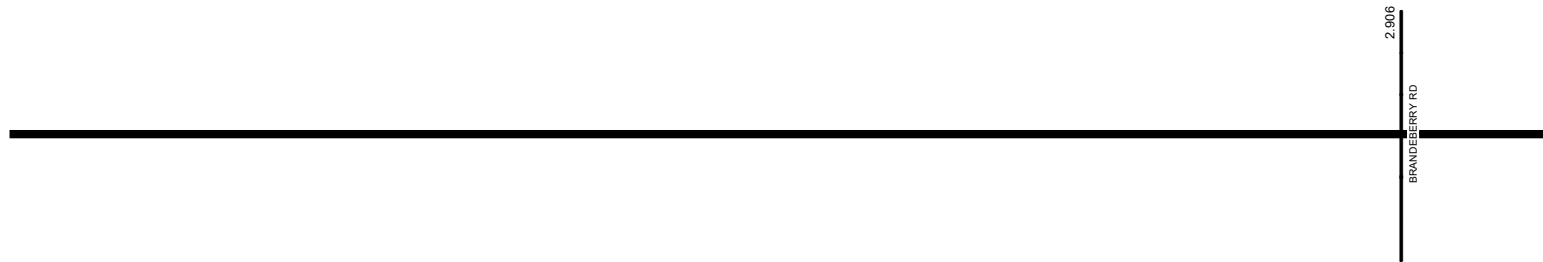
Prepared by
The Ohio Department of Transportation
Office of Technical Services
Roadway Information

SWOOSR00199**C

State True Log

34.49

County True Log



Surface Type & Width (Left / Right)

G (18'/6')
0.384 - 6.385

Base Type (Left / Right)

K / I
0.384 - 6.222

Shoulder Type & Width (Left / Right)

2 (3'/3')
0.384 - 6.4

Through Lanes

2
0.35 - 14.831

Street Name

MCCUTCHEVILLE RD
1.334 - 6.222

- | | | | |
|---------------------|-------------------|----------------------|--------------|
| Non-divided Highway | Bridge (on route) | Railroad (at grade) | Intersection |
| Divided Highway | Underpass | Railroad (underpass) | |
| Secondary Segment | Overpass | Railroad (overpass) | |
| Corporation | | | |

Created on: 7/9/2025



transportation.ohio.gov

Prepared by

The Ohio Department of Transportation
Office of Technical Services
Roadway Information

SWOOSR00199**C

State True Log

35.49

County True Log



Surface Type & Width (Left / Right)

G (18/6')
0.384 - 6.385

Base Type (Left / Right)

K / I
0.384 - 6.222

Shoulder Type & Width (Left / Right)

2 (3/3')
0.384 - 6.4

Through Lanes

2
0.35 - 14.831

Street Name

MCCUTCHEVILLE RD
1.334 - 6.222

- | | | | |
|---------------------|-------------------|----------------------|--------------|
| Non-divided Highway | Bridge (on route) | Railroad (at grade) | Intersection |
| Divided Highway | Underpass | Railroad (underpass) | |
| Secondary Segment | Overpass | Railroad (overpass) | |
| Corporation | | | |

Created on: 7/9/2025

transportation.ohio.gov

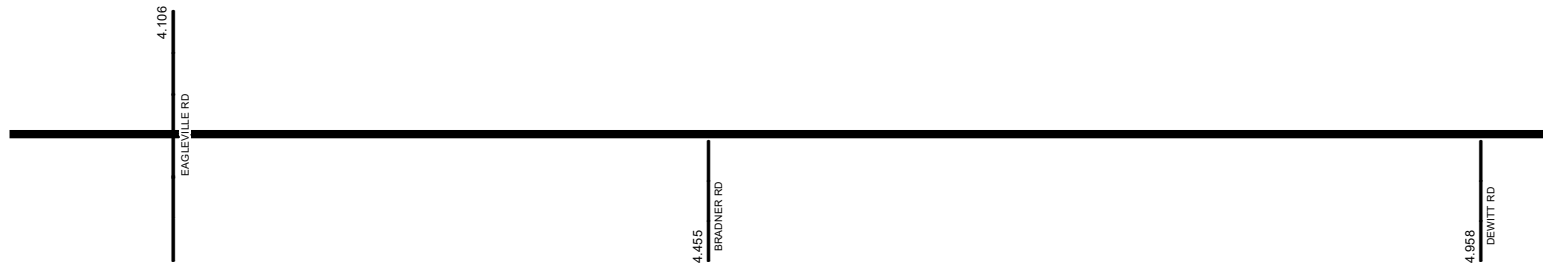
Prepared by
The Ohio Department of Transportation
Office of Technical Services
Roadway Information

SWOOSR00199**C

State True Log

36.49

County True Log



Surface Type & Width (Left / Right)	G (18'/6') 0.384 - 6.385
Base Type (Left / Right)	K / I 0.384 - 6.222
Shoulder Type & Width (Left / Right)	2 (3'/3') 0.384 - 6.4
Through Lanes	2 0.35 - 14.831
Street Name	MCCUTCHEVILLE RD 1.334 - 6.222

<ul style="list-style-type: none"> Non-divided Highway Divided Highway Secondary Segment Corporation 	<ul style="list-style-type: none"> Bridge (on route) Underpass Overpass 	<ul style="list-style-type: none"> Railroad (at grade) Railroad (underpass) Railroad (overpass) 	<ul style="list-style-type: none"> Intersection
----------------------------------------------------------------------------------------------------------------------------------------------------	-------------------------------------------------------------------------------------------------------------	-------------------------------------------------------------------------------------------------------------------------------------	-----------------------------------------------------------------

Created on: 7/9/2025

transportation.ohio.gov

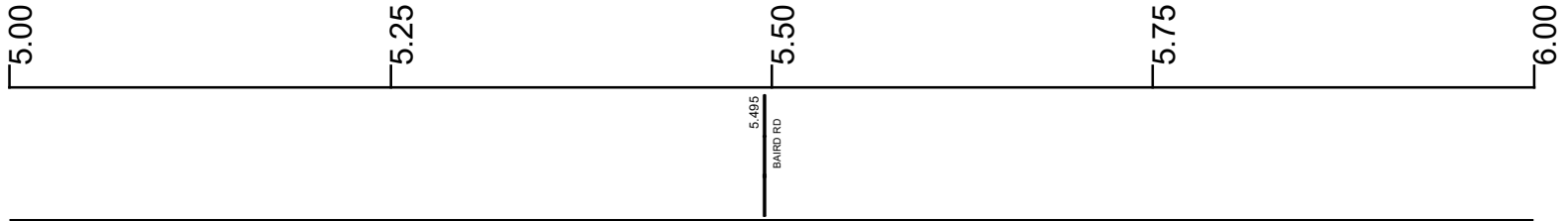
Prepared by
The Ohio Department of Transportation
Office of Technical Services
Roadway Information

SWOOSR00199**C

State True Log

37.49

County True Log



Surface Type & Width (Left / Right)

G (18'/6')
0.384 - 6.385

Base Type (Left / Right)

K / I
0.384 - 6.222

Shoulder Type & Width (Left / Right)

2 (3'/3')
0.384 - 6.4

Through Lanes

2
0.35 - 14.831

Street Name

MCCUTCHEVILLE RD
1.334 - 6.222

- | | | | |
|---------------------|-------------------|----------------------|--------------|
| Non-divided Highway | Bridge (on route) | Railroad (at grade) | Intersection |
| Divided Highway | Underpass | Railroad (underpass) | |
| Secondary Segment | Overpass | Railroad (overpass) | |
| Corporation | | | |

Created on: 7/9/2025



transportation.ohio.gov

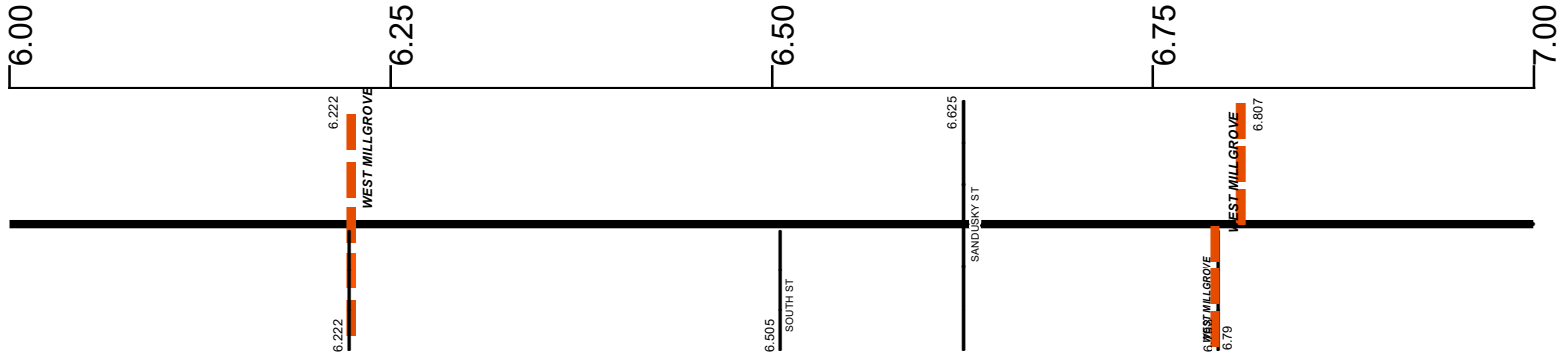
Prepared by
The Ohio Department of Transportation
Office of Technical Services
Roadway Information

SWOOSR00199**C

State True Log

38.49

County True Log



Surface Type & Width (Left / Right)

G (18'/6")	G (18'/22")	G (18'/16")	G (18'/6")
0.384 - 6.385	6.385 - 6.646	6.646 - 6.79	6.79 - 9.397

Base Type (Left / Right)

K / I	N / L	N / K	K / I
0.384 - 6.222	6.222 - 6.385	6.385 - 6.79	6.79 - 9.397

Shoulder Type & Width (Left / Right)

2 (3'/3")	1 (0'/0")
0.384 - 6.4	6.4 - 6.81
	6.81 - 9.397

Through Lanes

2
0.35 - 14.831

Street Name

MCCUTCHENVILLE RD	S MAIN ST	N MAIN ST	MCCUTCHENVILLE RD
1.334 - 6.222	6.222 - 6.625	6.625 - 6.807	6.807 - 14.831

- Non-divided Highway
- Divided Highway
- Secondary Segment
- Corporation
- Bridge (on route)
- Underpass
- Overpass
- Railroad (at grade)
- Railroad (underpass)
- Railroad (overpass)
- Intersection

Created on: 7/9/2025

transportation.ohio.gov

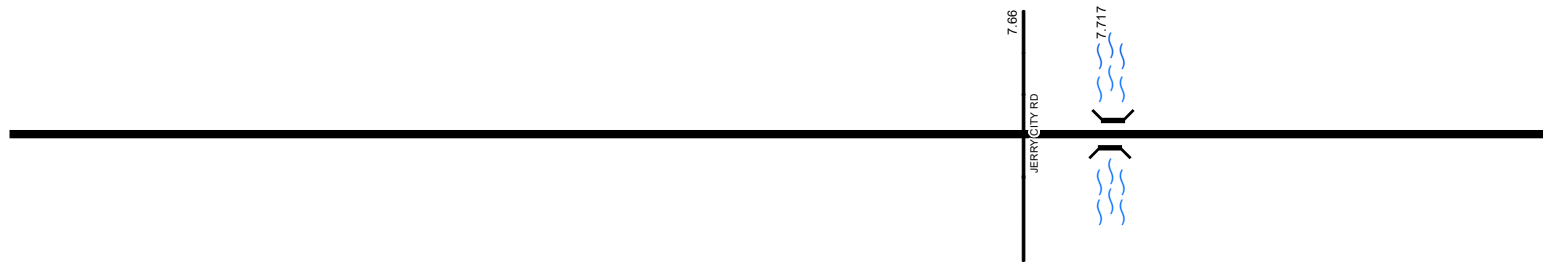
Prepared by
The Ohio Department of Transportation
Office of Technical Services
Roadway Information

SWOOSR00199**C

State True Log

39.49

County True Log



Surface Type & Width (Left / Right)

	G (18'/6')
	6.79 - 9.397

Base Type (Left / Right)

	K / I
	6.79 - 9.397

Shoulder Type & Width (Left / Right)

	2 (3'/3')
	6.81 - 9.397

Through Lanes

	2
	0.35 - 14.831

Street Name

	MCCUTCHEVILLE RD
	6.807 - 14.831

- | | | | |
|---------------------|-------------------|----------------------|--------------|
| Non-divided Highway | Bridge (on route) | Railroad (at grade) | Intersection |
| Divided Highway | Underpass | Railroad (underpass) | |
| Secondary Segment | Overpass | Railroad (overpass) | |
| Corporation | | | |

Created on: 7/9/2025

transportation.ohio.gov

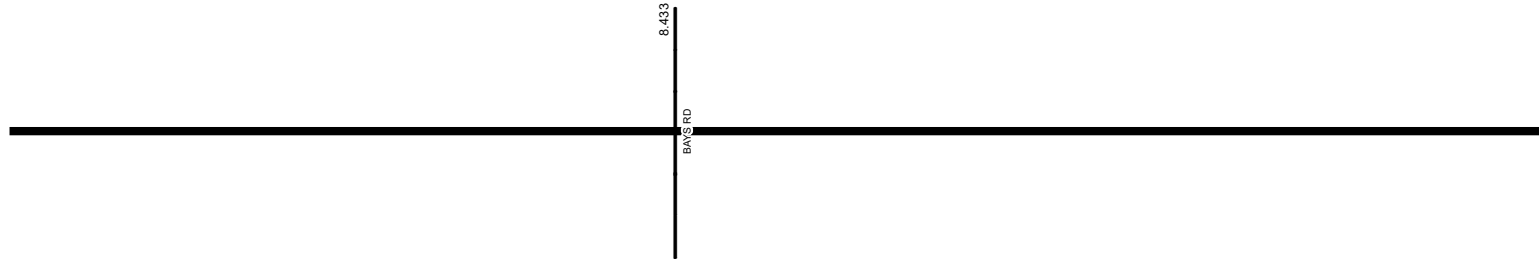
Prepared by
The Ohio Department of Transportation
Office of Technical Services
Roadway Information

SWOOSR00199**C

State True Log

40.49

County True Log



Surface Type & Width (Left / Right)

	G (18'/6')
	6.79 - 9.397

Base Type (Left / Right)

	K / I
	6.79 - 9.397

Shoulder Type & Width (Left / Right)

	2 (3'/3')
	6.81 - 9.397

Through Lanes

	2
	0.35 - 14.831

Street Name

	MCCUTCHEVILLE RD
	6.807 - 14.831

- Non-divided Highway
- Divided Highway
- Secondary Segment
- Corporation
- Bridge (on route)
- Underpass
- Overpass
- Railroad (at grade)
- Railroad (underpass)
- Railroad (overpass)
- Intersection

Created on: 7/9/2025



transportation.ohio.gov
 Prepared by
 The Ohio Department of Transportation
 Office of Technical Services
 Roadway Information

SWOOSR00199**C

State True Log

41.49

County True Log



Surface Type & Width (Left / Right)

G (18'6") 6.79 - 9.397	G 36' 9.397 - 9.548	G (18'6") 9.548 - 10.473
---------------------------	------------------------	-----------------------------

Base Type (Left / Right)

K / I 6.79 - 9.397	I 9.397 - 9.548	K / I 9.548 - 11.045
-----------------------	--------------------	-------------------------

Shoulder Type & Width (Left / Right)

2 (3'3") 6.81 - 9.397	1 (0'0") 9.397 - 9.548	2 (3'3") 9.548 - 14.831
--------------------------	---------------------------	----------------------------

Median Type and Width

3 (99') 9.397 - 9.548

Resurface Year

2024 9.397 - 9.548

Through Lanes

2 0.35 - 14.831

Street Name

MCCUTCHENVILLE RD 6.807 - 14.831

- Non-divided Highway
- Divided Highway
- Secondary Segment
- Corporation
- Bridge (on route)
- Underpass
- Overpass
- Railroad (at grade)
- Railroad (underpass)
- Railroad (overpass)
- Intersection

Created on: 7/9/2025

transportation.ohio.gov

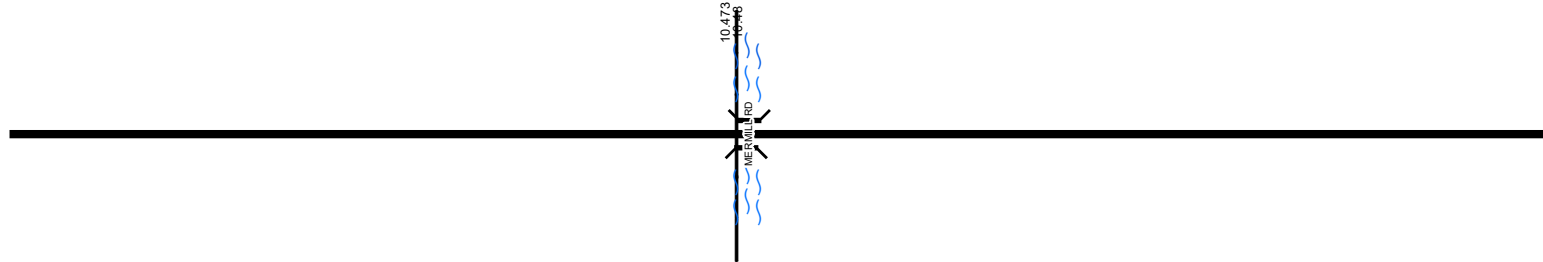
Prepared by
The Ohio Department of Transportation
Office of Technical Services
Roadway Information

SWOOSR00199**C

State True Log

42.49

County True Log



Surface Type & Width (Left / Right)

G (18'/6')	G (20'/4')
9.548 - 10.473	10.473 - 11.045

Base Type (Left / Right)

K / I
9.548 - 11.045

Shoulder Type & Width (Left / Right)

2 (3'/3')
9.548 - 14.831

Through Lanes

2
0.35 - 14.831

Street Name

MCCUTCHENVILLE RD
6.807 - 14.831

- Non-divided Highway
 Bridge (on route)
 Railroad (at grade)
 Intersection
- Divided Highway
 Underpass
 Railroad (underpass)
- Secondary Segment
 Overpass
 Railroad (overpass)
- Corporation**

Created on: 7/9/2025

transportation.ohio.gov

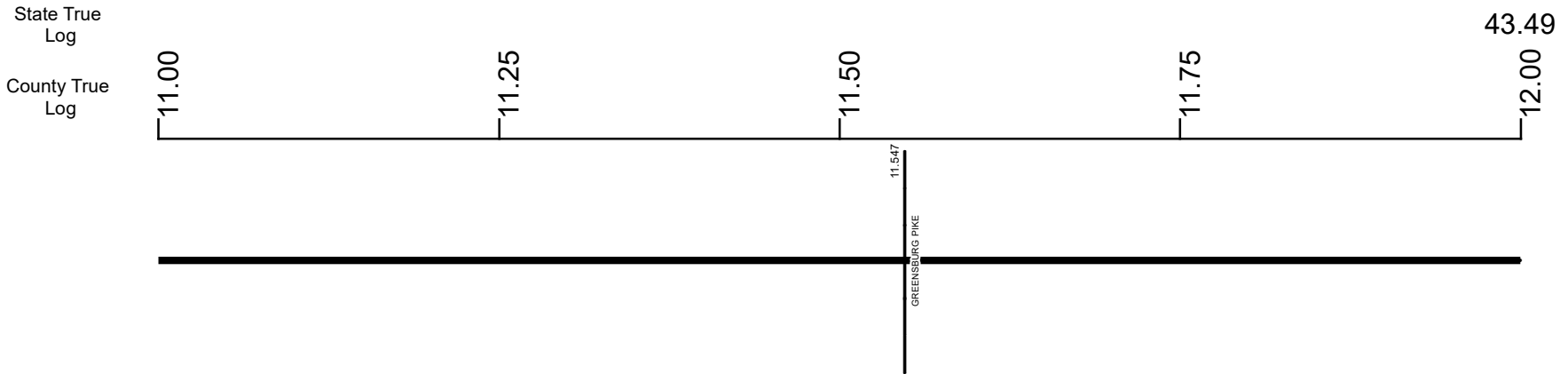
Prepared by

The Ohio Department of Transportation

Office of Technical Services

Roadway Information

SWOOSR00199**C



Surface Type & Width (Left / Right)

G (20'/4')	G 24'	G (20'/4')	G 24'	G (20'/4')
10.473 - 11.045	11.045 - 11.547	11.547 - 11.742	11.742 - 11.972	11.972 - 12.605

Base Type (Left / Right)

K / I	I	K / I	I	K / I
9.548 - 11.045	11.045 - 11.547	11.547 - 11.742	11.742 - 11.972	11.972 - 12.605

Shoulder Type & Width (Left / Right)

	2 (3'/3')
9.548 - 14.831	

Through Lanes

	2
0.35 - 14.831	

Street Name

	MCCUTCHEVILLE RD
6.807 - 14.831	

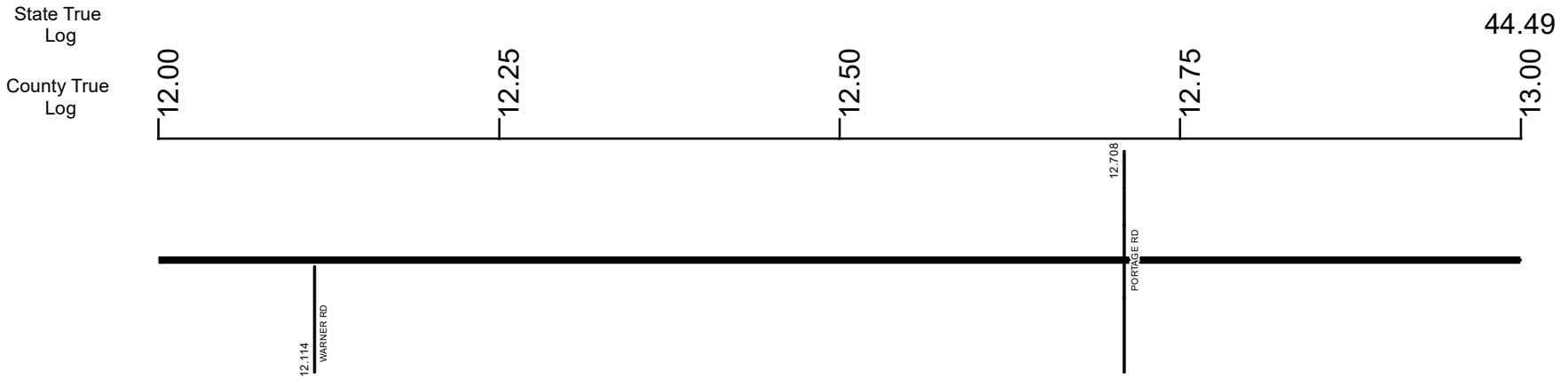
- Non-divided Highway
 Bridge (on route)
 Railroad (at grade)
 Intersection
- Divided Highway
 Underpass
 Railroad (underpass)
- Secondary Segment
 Overpass
 Railroad (overpass)
- Corporation**

Created on: 7/9/2025

transportation.ohio.gov

Prepared by
The Ohio Department of Transportation
Office of Technical Services
Roadway Information

SWOOSR00199**C



Surface Type & Width (Left / Right)

G (20'4')	G 24'
11.972 - 12.605	12.605 - 14.272

Base Type (Left / Right)

K / I	I
11.972 - 12.605	12.605 - 14.272

Shoulder Type & Width (Left / Right)

2 (3'3')
9.548 - 14.831

Through Lanes

2
0.35 - 14.831

Street Name

MCCUTCHENVILLE RD
6.807 - 14.831

- Non-divided Highway
- Divided Highway
- Secondary Segment
- Corporation
- Bridge (on route)
- Underpass
- Overpass
- Railroad (at grade)
- Railroad (underpass)
- Railroad (overpass)
- Intersection

Created on: 7/9/2025

transportation.ohio.gov

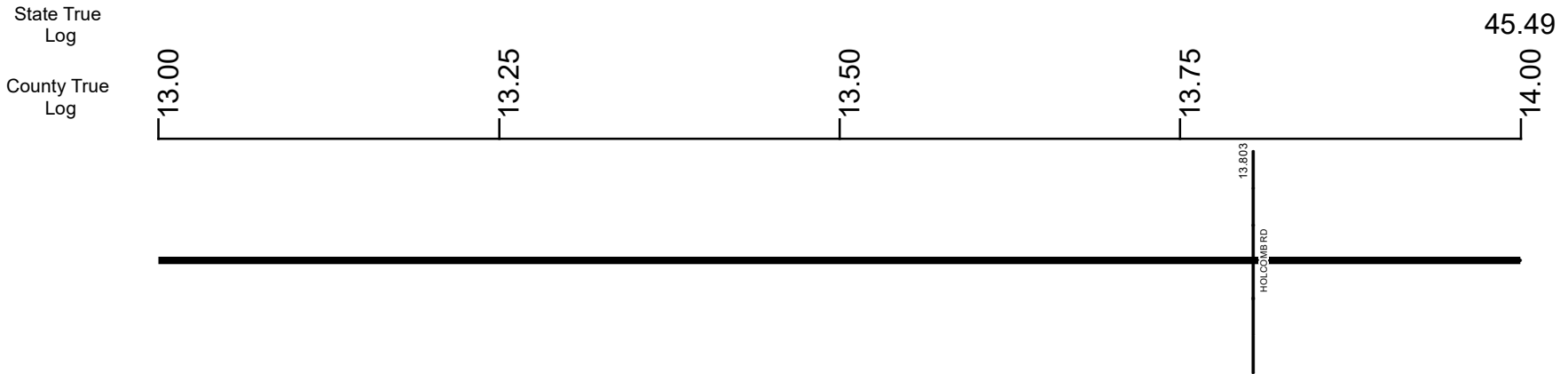
Prepared by

The Ohio Department of Transportation

Office of Technical Services

Roadway Information

SWOOSR00199**C



Surface Type & Width (Left / Right)	G 24'
	12.605 - 14.272
Base Type (Left / Right)	I
	12.605 - 14.272
Shoulder Type & Width (Left / Right)	2 (3/3')
	9.548 - 14.831
Through Lanes	2
	0.35 - 14.831
Street Name	MCCUTCHEVILLE RD
	6.807 - 14.831

- Non-divided Highway
- Divided Highway
- Secondary Segment
- Corporation
- Bridge (on route)
- Underpass
- Overpass
- Railroad (at grade)
- Railroad (underpass)
- Railroad (overpass)
- Intersection

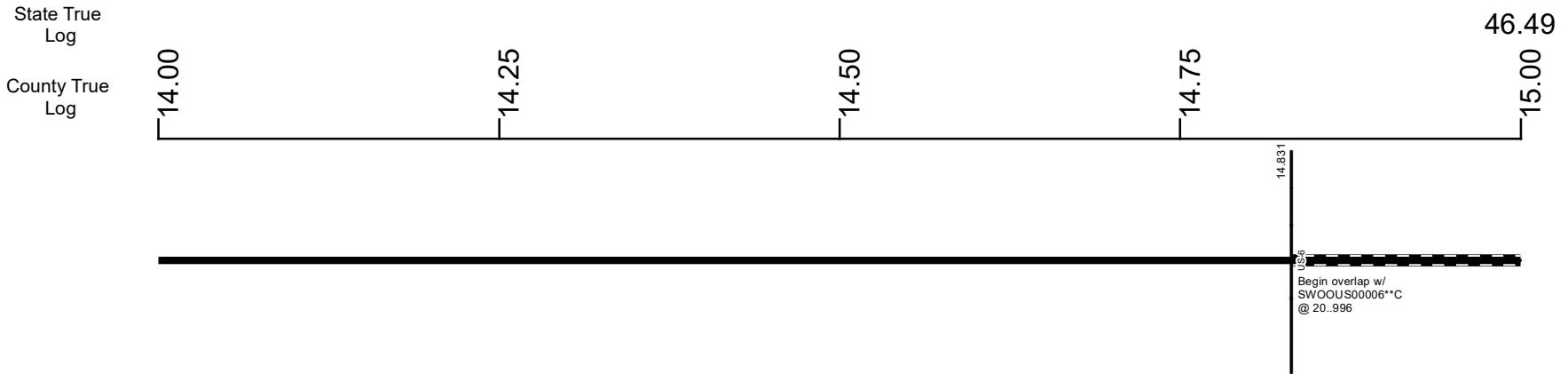
Created on: 7/9/2025



transportation.ohio.gov

Prepared by
The Ohio Department of Transportation
Office of Technical Services
Roadway Information

SWOOSR00199**C



Surface Type & Width (Left / Right)

G 24'	G (20'4')	G 24'
12.605 - 14.272	14.272 - 14.488	14.488 - 14.831

Base Type (Left / Right)

I	K / I	P
12.605 - 14.272	14.272 - 14.488	14.488 - 14.831

Shoulder Type & Width (Left / Right)

2 (3'3')
9.548 - 14.831

Through Lanes

2
0.35 - 14.831

Street Name

MCCUTCHEVILLE RD
6.807 - 14.831

- Non-divided Highway
- Divided Highway
- Secondary Segment
- Corporation**
- Bridge (on route)
- Underpass
- Overpass
- Railroad (at grade)
- Railroad (underpass)
- Railroad (overpass)
- Intersection


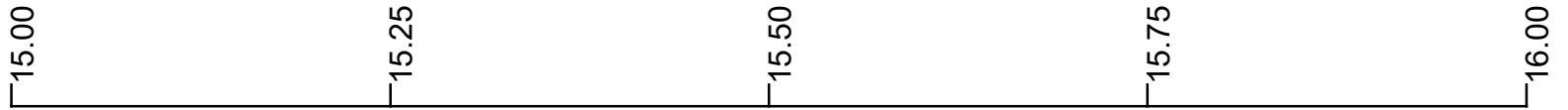
Created on: 7/9/2025

transportation.ohio.gov

Prepared by
The Ohio Department of Transportation
Office of Technical Services
Roadway Information

SWOOSR00199**C

State True Log
County True Log



Surface Type & Width (Left / Right)

G 24'
15.802 - 16.681

Base Type (Left / Right)

P
15.802 - 16.681

Shoulder Type & Width (Left / Right)

2 (3'/3')
15.802 - 18.706

Through Lanes

2
15.802 - 30.697

Street Name

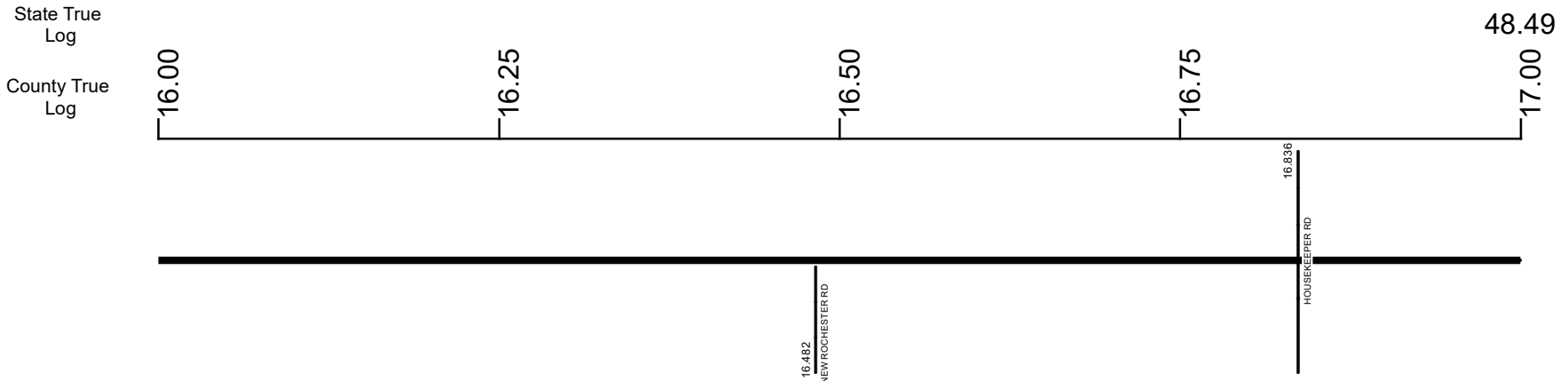
MCCUTCHEVILLE RD
15.802 - 29.123

- Non-divided Highway
- Divided Highway
- Secondary Segment
- Corporation
- Bridge (on route)
- Underpass
- Overpass
- Railroad (at grade)
- Railroad (underpass)
- Railroad (overpass)
- Intersection

Created on: 7/9/2025

transportation.ohio.gov
Prepared by
The Ohio Department of Transportation
Office of Technical Services
Roadway Information

SWOOSR00199**C



Surface Type & Width (Left / Right)	
G 24'	G 20'
15.802 - 16.681	16.681 - 18.706
Base Type (Left / Right)	
P	K
15.802 - 16.681	16.681 - 27.85
Shoulder Type & Width (Left / Right)	
2 (3/3)	
15.802 - 18.706	
Through Lanes	
2	
15.802 - 30.697	
Street Name	
MCCUTCHEVILLE RD	
15.802 - 29.123	

<ul style="list-style-type: none"> Non-divided Highway Divided Highway Secondary Segment Corporation 	<ul style="list-style-type: none"> Bridge (on route) Underpass Overpass 	<ul style="list-style-type: none"> Railroad (at grade) Railroad (underpass) Railroad (overpass) 	<ul style="list-style-type: none"> Intersection
----------------------------------------------------------------------------------------------------------------------------------------------------	-------------------------------------------------------------------------------------------------------------	-------------------------------------------------------------------------------------------------------------------------------------	-----------------------------------------------------------------

Created on: 7/9/2025

transportation.ohio.gov

Prepared by

The Ohio Department of Transportation

Office of Technical Services

Roadway Information

SWOOSR00199**C

State True Log

49.49

County True Log

17.00

17.25

17.50

17.75

18.00



Surface Type & Width (Left / Right)

G 20'
16.681 - 18.706

Base Type (Left / Right)

K
16.681 - 27.85

Shoulder Type & Width (Left / Right)

2 (3/3)
15.802 - 18.706

Through Lanes

2
15.802 - 30.697

Street Name

MCCUTCHEVILLE RD
15.802 - 29.123

- | | | | |
|---------------------|-------------------|----------------------|--------------|
| Non-divided Highway | Bridge (on route) | Railroad (at grade) | Intersection |
| Divided Highway | Underpass | Railroad (underpass) | |
| Secondary Segment | Overpass | Railroad (overpass) | |
| Corporation | | | |

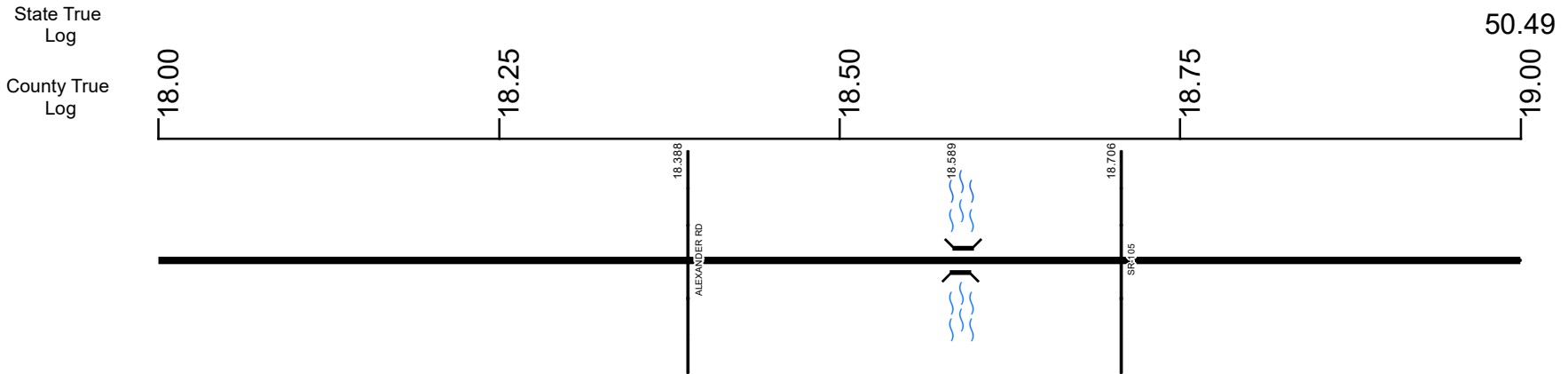
Created on: 7/9/2025



transportation.ohio.gov

Prepared by
The Ohio Department of Transportation
Office of Technical Services
Roadway Information

SWOOSR00199**C



Surface Type & Width (Left / Right)	G 20' 16.681 - 18.706	G (9'/10') 18.706 - 27.85
Base Type (Left / Right)	K 16.681 - 27.85	
Shoulder Type & Width (Left / Right)	2 (3'/3') 15.802 - 18.706	2 (2'/2') 18.706 - 27.85
Through Lanes	2 15.802 - 30.697	
Street Name	MCCUTCHEVILLE RD 15.802 - 29.123	

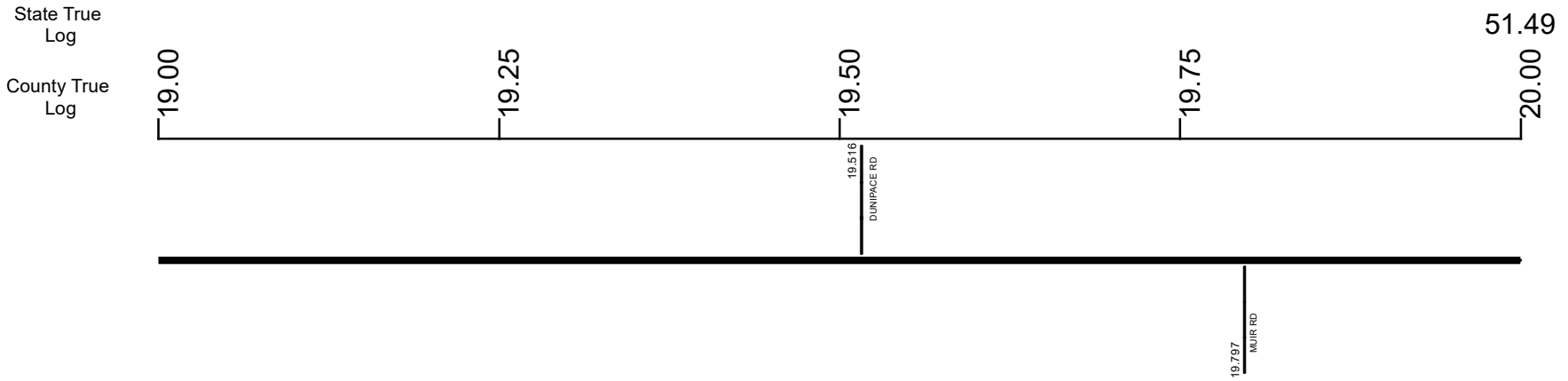
Non-divided Highway	Bridge (on route)	Railroad (at grade)	Intersection
Divided Highway	Underpass	Railroad (underpass)	
Secondary Segment	Overpass	Railroad (overpass)	
Corporation			

Created on: 7/9/2025



transportation.ohio.gov
 Prepared by
 The Ohio Department of Transportation
 Office of Technical Services
 Roadway Information

SWOOSR00199**C



Surface Type & Width (Left / Right)	G (9'/10')
	18.706 - 27.85
Base Type (Left / Right)	K
	16.681 - 27.85
Shoulder Type & Width (Left / Right)	2 (2'/2')
	18.706 - 27.85
Through Lanes	2
	15.802 - 30.697
Street Name	MCCUTCHEVILLE RD
	15.802 - 29.123

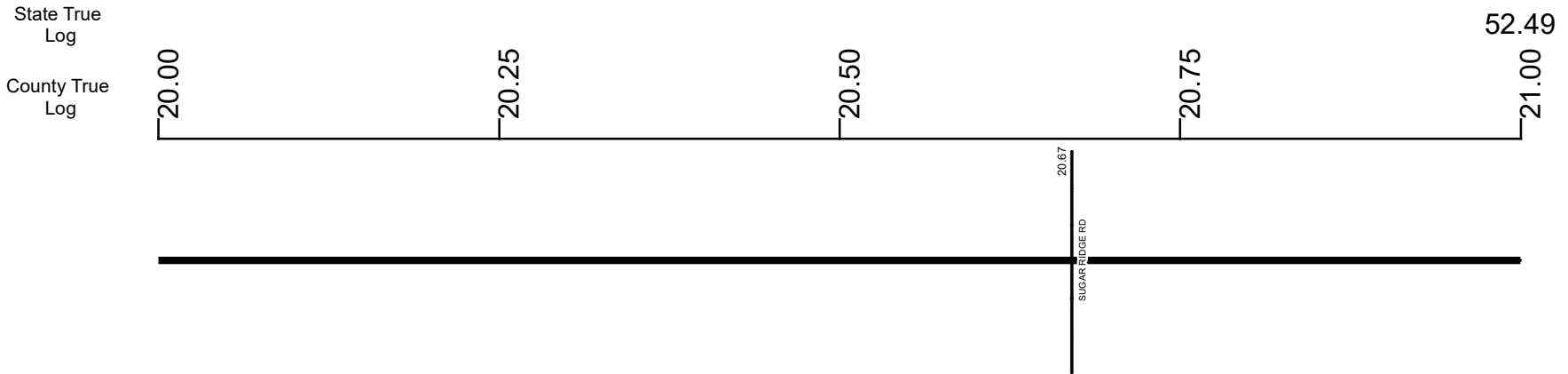
- Non-divided Highway
- Divided Highway
- Secondary Segment
- Corporation
- Bridge (on route)
- Underpass
- Overpass
- Railroad (at grade)
- Railroad (underpass)
- Railroad (overpass)
- Intersection

Created on: 7/9/2025

transportation.ohio.gov

Prepared by
The Ohio Department of Transportation
Office of Technical Services
Roadway Information

SWOOSR00199**C



Surface Type & Width (Left / Right)

G (9/10')
18.706 - 27.85

Base Type (Left / Right)

K
16.681 - 27.85

Shoulder Type & Width (Left / Right)

2 (2/2')
18.706 - 27.85

Through Lanes

2
15.802 - 30.697

Street Name

MCCUTCHEVILLE RD
15.802 - 29.123

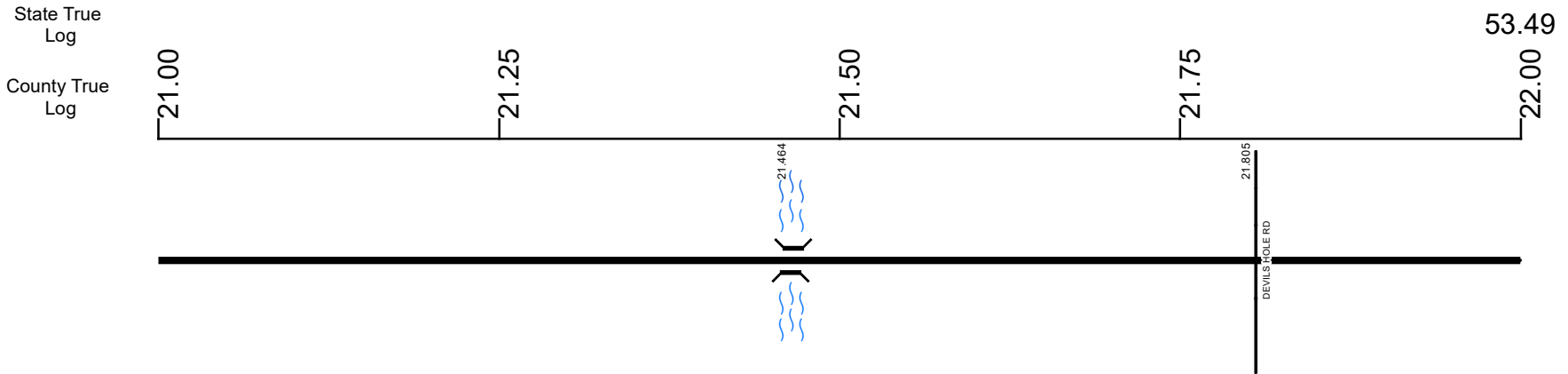
- Non-divided Highway
 Bridge (on route)
 Railroad (at grade)
 Intersection
- Divided Highway
 Underpass
 Railroad (underpass)
- Secondary Segment
 Overpass
 Railroad (overpass)
- Corporation**

Created on: 7/9/2025



transportation.ohio.gov
 Prepared by
 The Ohio Department of Transportation
 Office of Technical Services
 Roadway Information

SWOOSR00199**C



Surface Type & Width (Left / Right)	G (9'/10')
	18.706 - 27.85
Base Type (Left / Right)	K
	16.681 - 27.85
Shoulder Type & Width (Left / Right)	2 (2'/2')
	18.706 - 27.85
Through Lanes	2
	15.802 - 30.697
Street Name	MCCUTCHENVILLE RD
	15.802 - 29.123

- | | | | |
|---------------------|-------------------|----------------------|--------------|
| Non-divided Highway | Bridge (on route) | Railroad (at grade) | Intersection |
| Divided Highway | Underpass | Railroad (underpass) | |
| Secondary Segment | Overpass | Railroad (overpass) | |
| Corporation | | | |

Created on: 7/9/2025

transportation.ohio.gov

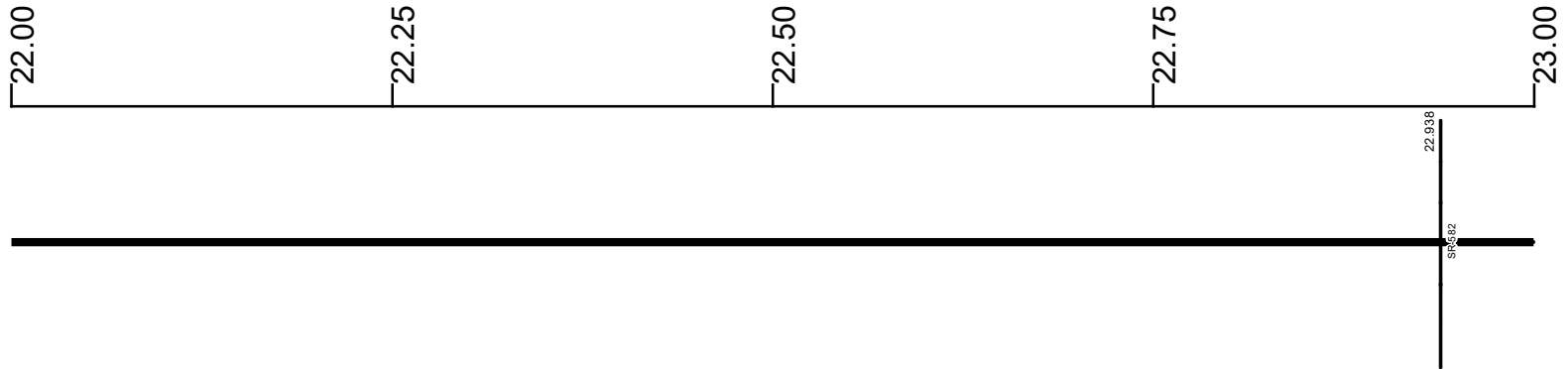
Prepared by
The Ohio Department of Transportation
Office of Technical Services
Roadway Information

SWOOSR00199**C

State True Log

54.49

County True Log



Surface Type & Width (Left / Right)

G (9/10')
18.706 - 27.85

Base Type (Left / Right)

K
16.681 - 27.85

Shoulder Type & Width (Left / Right)

2 (2/2')
18.706 - 27.85

Through Lanes

2
15.802 - 30.697

Street Name

MCCUTCHEVILLE RD
15.802 - 29.123

- | | | | |
|---------------------|-------------------|----------------------|--------------|
| Non-divided Highway | Bridge (on route) | Railroad (at grade) | Intersection |
| Divided Highway | Underpass | Railroad (underpass) | |
| Secondary Segment | Overpass | Railroad (overpass) | |
| Corporation | | | |

Created on: 7/9/2025

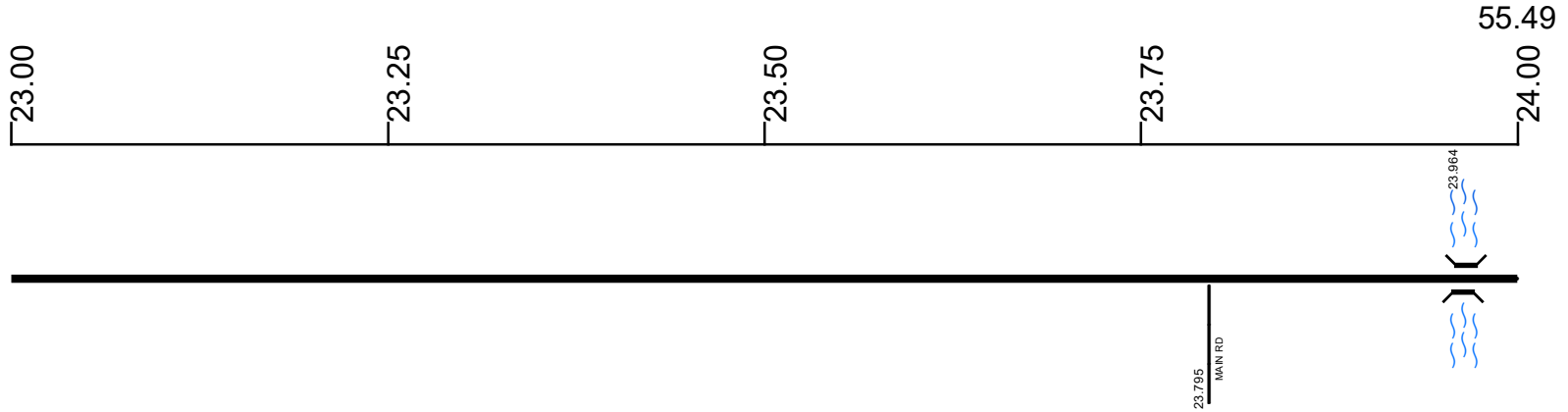


transportation.ohio.gov
Prepared by
The Ohio Department of Transportation
Office of Technical Services
Roadway Information

SWOOSR00199**C

State True Log

County True Log



Surface Type & Width (Left / Right)

G (9/10')
18.706 - 27.85

Base Type (Left / Right)

K
16.681 - 27.85

Shoulder Type & Width (Left / Right)












2 (2/2')
18.706 - 27.85

Through Lanes

2
15.802 - 30.697

Street Name

MCCUTCHEVILLE RD
15.802 - 29.123

- | | | | |
|---------------------------------------------------------------------------------------------------------|-------------------------------------------------------------------------------------------------------|----------------------------------------------------------------------------------------------------------|----------------------------------------------------------------------------------------------------|
|  Non-divided Highway |  Bridge (on route) |  Railroad (at grade) |  Intersection |
|  Divided Highway |  Underpass |  Railroad (underpass) | |
|  Secondary Segment |  Overpass |  Railroad (overpass) | |
|  Corporation | | | |

Created on: 7/9/2025



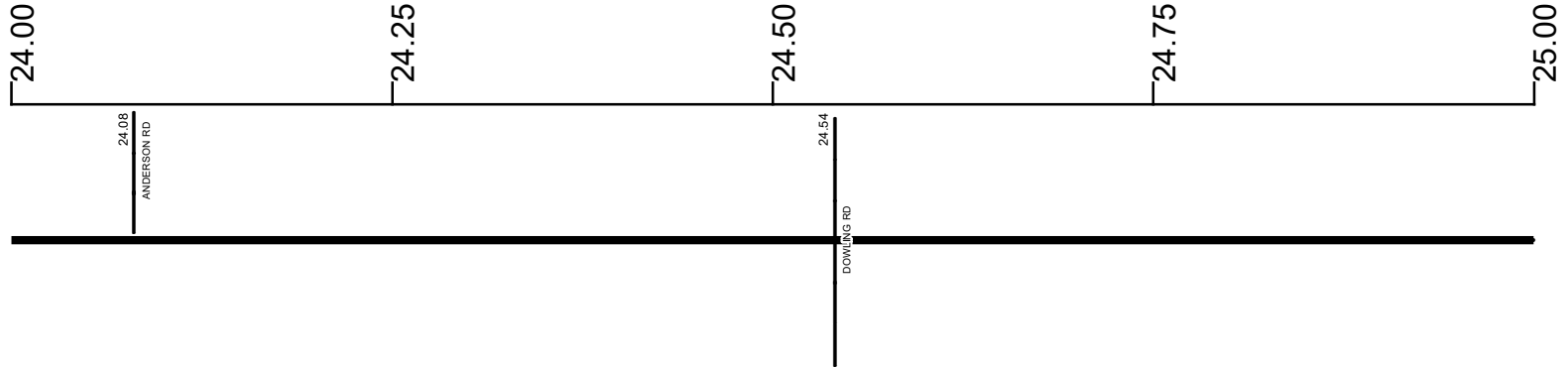
transportation.ohio.gov
Prepared by
The Ohio Department of Transportation
Office of Technical Services
Roadway Information

SWOOSR00199**C

State True Log

56.49

County True Log



Surface Type & Width (Left / Right)

G (9/10')
18.706 - 27.85

Base Type (Left / Right)

K
16.681 - 27.85

Shoulder Type & Width (Left / Right)

2 (2/2')
18.706 - 27.85

Through Lanes

2
15.802 - 30.697

Street Name

MCCUTCHEVILLE RD
15.802 - 29.123

- | | | | |
|---------------------|-------------------|----------------------|--------------|
| Non-divided Highway | Bridge (on route) | Railroad (at grade) | Intersection |
| Divided Highway | Underpass | Railroad (underpass) | |
| Secondary Segment | Overpass | Railroad (overpass) | |
| Corporation | | | |

Created on: 7/9/2025

transportation.ohio.gov

Prepared by
The Ohio Department of Transportation
Office of Technical Services
Roadway Information

SWOOSR00199**C

State True Log

57.49

County True Log



Surface Type & Width (Left / Right)

G (9'/10')
18.706 - 27.85

Base Type (Left / Right)

K
16.681 - 27.85

Shoulder Type & Width (Left / Right)

2 (2'/2')
18.706 - 27.85

Through Lanes

2
15.802 - 30.697

Street Name

MCCUTCHEVILLE RD
15.802 - 29.123

- | | | | |
|---------------------|-------------------|----------------------|--------------|
| Non-divided Highway | Bridge (on route) | Railroad (at grade) | Intersection |
| Divided Highway | Underpass | Railroad (underpass) | |
| Secondary Segment | Overpass | Railroad (overpass) | |
| Corporation | | | |

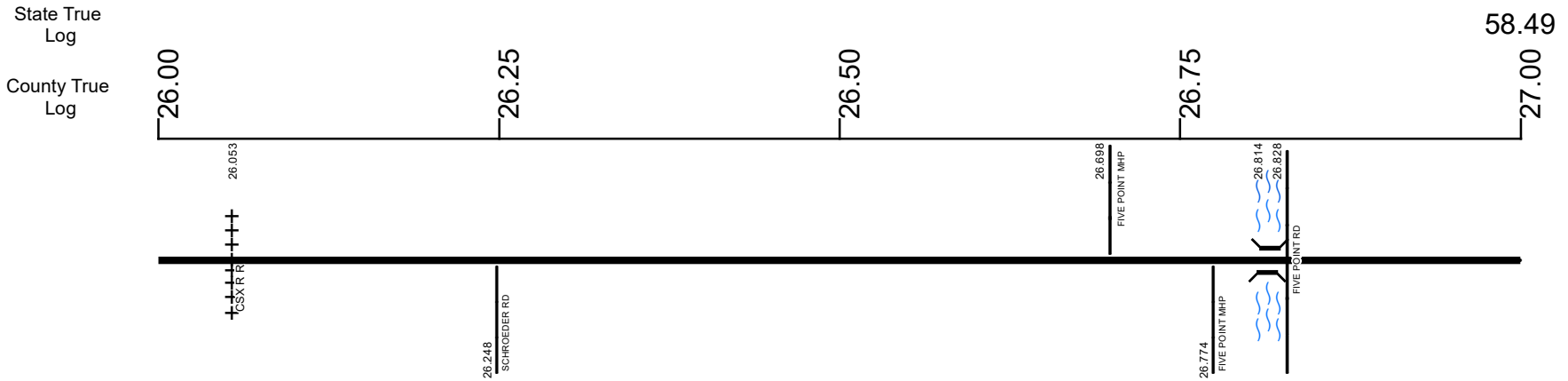
Created on: 7/9/2025



transportation.ohio.gov

Prepared by
The Ohio Department of Transportation
Office of Technical Services
Roadway Information

SWOOSR00199**C



Surface Type & Width (Left / Right)	G (9'/10')
	18.706 - 27.85
Base Type (Left / Right)	K
	16.681 - 27.85
Shoulder Type & Width (Left / Right)	2 (2'/2')
	18.706 - 27.85
Through Lanes	2
	15.802 - 30.697
Street Name	MCCUTCHEVILLE RD
	15.802 - 29.123

- | | | | |
|---------------------|-------------------|----------------------|--------------|
| Non-divided Highway | Bridge (on route) | Railroad (at grade) | Intersection |
| Divided Highway | Underpass | Railroad (underpass) | |
| Secondary Segment | Overpass | Railroad (overpass) | |
| Corporation | | | |

Created on: 7/9/2025

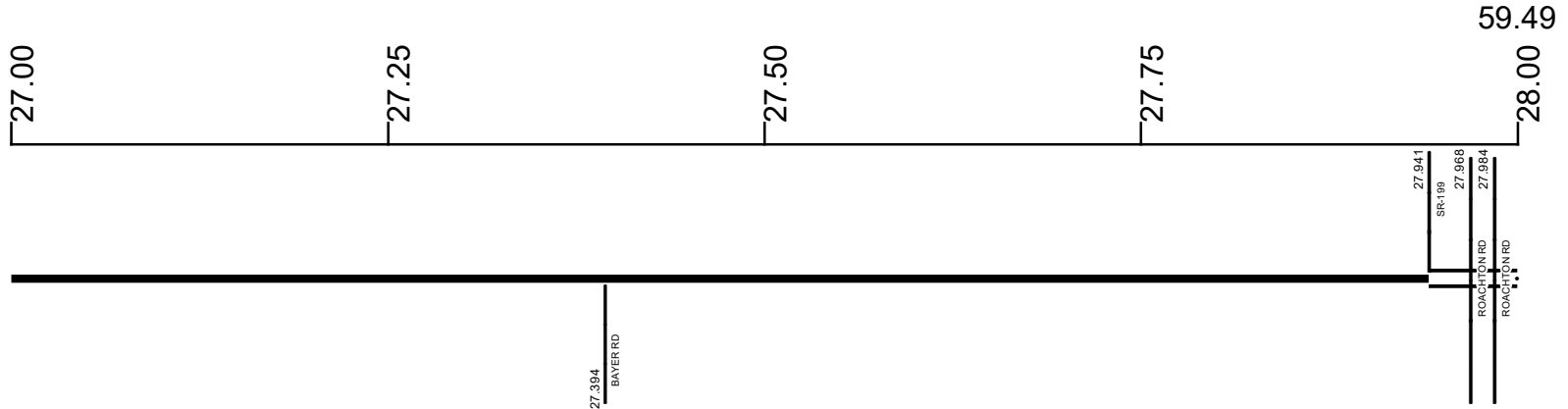


transportation.ohio.gov

Prepared by
The Ohio Department of Transportation
Office of Technical Services
Roadway Information

SWOOSR00199**C

State True Log
County True Log



Surface Type & Width (Left / Right)

G (9'/10')	G 24'	G 32'
18.706 - 27.85	27.85 - 27.941	27.941 - 28.009

Base Type (Left / Right)

K	I
16.681 - 27.85	27.85 - 28.048

Shoulder Type & Width (Left / Right)

2 (2'1/2')	2 (4'1/4')	5 (11'11')
18.706 - 27.85	27.85 - 27.941	27.941 - 28.009

Median Type and Width

3 (4')
27.941 - 28.009

Through Lanes

2
15.802 - 30.697

Street Name

MCCUTCHEVILLE RD
15.802 - 29.123

- Non-divided Highway
- Divided Highway
- Secondary Segment
- Corporation**
- Bridge (on route)
- Underpass
- Overpass
- Railroad (at grade)
- Railroad (underpass)
- Railroad (overpass)
- Intersection

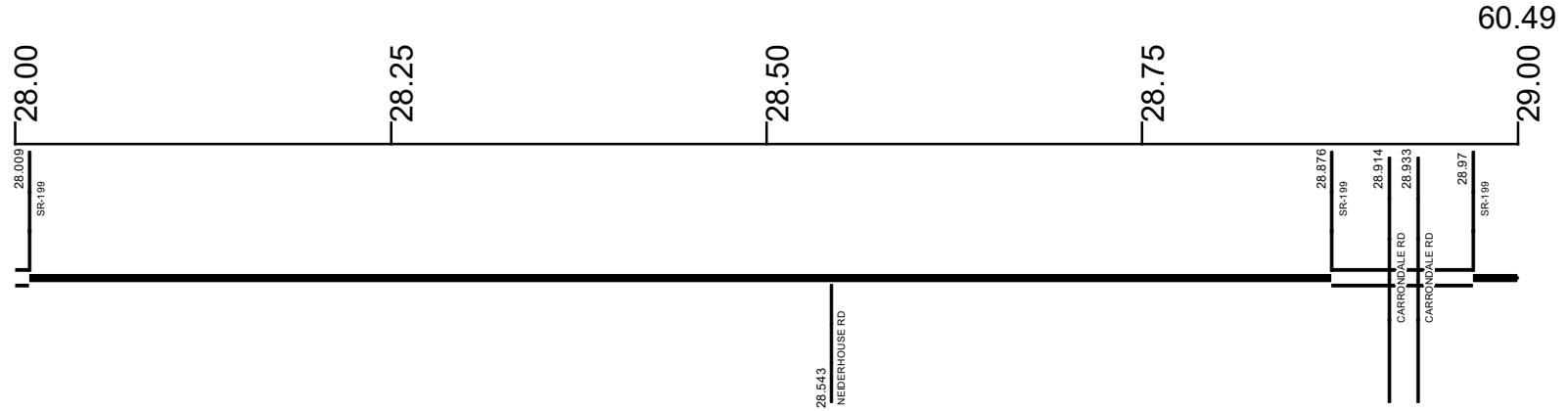
Created on: 7/9/2025

transportation.ohio.gov

Prepared by
The Ohio Department of Transportation
Office of Technical Services
Roadway Information

SWOOSR00199**C

State True Log
County True Log



Surface Type & Width (Left / Right)

G 32' G 24'	G (9'/10')	G 24'	G 34'	G 24'
28.009 - 28.048	28.048 - 28.814	28.814 - 28.876	28.876 - 28.97	

Base Type (Left / Right)

I	K	L	P
27.85 - 28.048	28.048 - 28.814	28.814 - 28.988	28.991 - 29.519

Shoulder Type & Width (Left / Right)

5 (11' 11") 2 (4' 4")	2 (2' 2')	1 (4' 4") 2 (2' 2')
28.009 - 28.048	28.048 - 28.876	28.876 - 28.97 28.97 - 28.988

Median Type and Width

3 (4')	3 (8')	3 (8')
27.941 - 28.009	28.876 - 28.914	28.933 - 28.97

Through Lanes

2
15.802 - 30.697

Street Name

MCCUTCHENVILLE RD
15.802 - 29.123

- Non-divided Highway
- Divided Highway
- Secondary Segment
- Corporation
- Bridge (on route)
- Underpass
- Overpass
- Railroad (at grade)
- Railroad (underpass)
- Railroad (overpass)
- Intersection

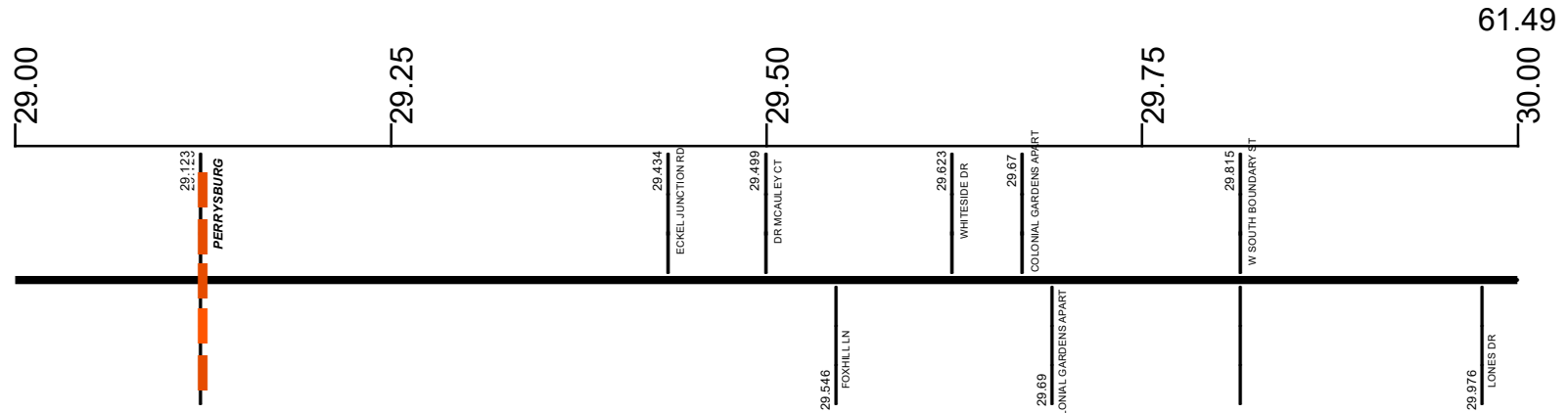
Created on: 7/9/2025



transportation.ohio.gov
Prepared by
The Ohio Department of Transportation
Office of Technical Services
Roadway Information

SWOOSR00199**C

State True Log
County True Log



Surface Type & Width (Left / Right)

G 24'	G (9'/10')	G 30'
28.991 - 29.519	29.519 - 29.815	29.815 - 30.441

Base Type (Left / Right)

P	K	P
28.991 - 29.519	29.519 - 29.815	29.815 - 30.697

Shoulder Type & Width (Left / Right)

2 (3'/3')	1 (0'/0')
28.988 - 29.519	29.519 - 30.697

Through Lanes

	2
	15.802 - 30.697

Street Name

MCCUTCHEVILLE RD 15.802 - 29.123	LOUISIANA AVE 29.123 - 30.697
-------------------------------------	----------------------------------

- Non-divided Highway
- Divided Highway
- Secondary Segment
- Corporation
- Bridge (on route)
- Underpass
- Overpass
- Railroad (at grade)
- Railroad (underpass)
- Railroad (overpass)
- Intersection

Created on: 7/9/2025

transportation.ohio.gov

Prepared by
The Ohio Department of Transportation
Office of Technical Services
Roadway Information

SWOOSR00199**C

State True
Log

62.187

County True
Log



Surface Type & Width (Left / Right)

G 30'	G (22'/23')
29.815 - 30.441	30.441 - 30.697

Base Type (Left / Right)

P
29.815 - 30.697

Shoulder Type & Width (Left / Right)

1 (0'/0')
29.519 - 30.697

Through Lanes

2
15.802 - 30.697

Street Name

LOUISIANA AVE
29.123 - 30.697

- | | | | |
|----------------------------------------------------------------------------------------------------------------------------------------------------|-------------------------------------------------------------------------------------------------------------|-------------------------------------------------------------------------------------------------------------------------------------|-----------------------------------------------------------------|
| <ul style="list-style-type: none"> Non-divided Highway Divided Highway Secondary Segment Corporation | <ul style="list-style-type: none"> Bridge (on route) Underpass Overpass | <ul style="list-style-type: none"> Railroad (at grade) Railroad (underpass) Railroad (overpass) | <ul style="list-style-type: none"> Intersection |
|----------------------------------------------------------------------------------------------------------------------------------------------------|-------------------------------------------------------------------------------------------------------------|-------------------------------------------------------------------------------------------------------------------------------------|-----------------------------------------------------------------|

Created on: 7/9/2025

transportation.ohio.gov

Prepared by
The Ohio Department of Transportation
Office of Technical Services
Roadway Information

Historical Project List for SWOOSR00199**C

Begin Measure	End Measure	Project ID Number	Construction Completion Date	Treatment Category	Treatment Type
0.350	1.780	77826	8-2013	Minor Rehabilitation	60-AC Overlay w/Rpr
1.780	6.231	77826	8-2013	Minor Rehabilitation	60-AC Overlay w/Rpr
6.241	6.801	88524	11-2016	Minor Rehabilitation	60-AC Overlay w/Rpr
6.781	14.823	25494	11-2009	Minor Rehabilitation	60-AC Overlay w/Rpr
6.801	14.803	101286	9-2021	Preventive Maintenance	30-Microsurfacing
15.794	18.442	86813	10-2011	Minor Rehabilitation	60-AC Overlay w/Rpr
18.622	27.746	101221	10-2018	Preventive Maintenance	33-Thinlay Asphalt
27.956	28.795	101221	10-2018	Preventive Maintenance	33-Thinlay Asphalt

Roadway Codes

Access Control Journalized

- F - Full Access Control
- L - Limited Access Control
- N - No Access Control

Access Control Operational

- 1 - Full Access Control
- 2 - Partial Access Control
- 3 - No Access Control

Base Type

- F - Crack and Seat
- H - Rubblize and Roll
- I - Aggregate Base 304 or Traffic Compacted
- K - Water Bound Macadam
- L - Bituminous Concrete Mix or Penetration Macadam
- N - Plain Concrete
- P - Reinforced Concrete
- R - Brick (Flexible)
- T - Brick (Rigid)

Direction of Travel

- B - Both (Two-way)
- F - One-way Cardinal
- T - One-way Non-cardinal

Facility Type

- 1 - One-way Roadway
- 2 - Two-way Roadway
- 4 - Ramp
- 5 - Non-mainline
- 6 - Non-inventory Direction
- 7 - Planned / Unbuilt

Historical Federal Aid Indicator

- N - Not a FAP Route
- Y - FAP Route

Functional Classification

- 01 - Interstate
- 02 - Principal Arterial (Freeways)
- 03 - Principal Arterial (Other)
- 04 - Minor Arterial
- 05 - Major Collector
- 06 - Minor Collector
- 07 - Local

Leave / Reenter Indicator

- Y - Route leaves/reenters at this point
- N - Route does not leave/reenter at this point

Median Type

- 1 - None
- 2 - Unprotected
- 3 - Curbed
- 4 - Positive Barrier (Unspecified)
- 5 - Positive Barrier (Flexible)
- 6 - Positive Barrier (Semi-rigid)
- 7 - Positive Barrier (Rigid)

NHS

- N - National Highway System
- H - Congressional Corridor
- 2 - Major Airport
- 3 - Major Port Facility
- 4 - Major Amtrak Station
- 5 - Major Rail / Truck Terminal
- 6 - Major Intercity Bus Terminal
- 7 - Major Public Transit / Multi-modal Passenger Terminal
- 8 - Major Pipeline Terminal
- 9 - Major Ferry Terminal

Priority System

- G - General
- P - Priority System
- U - Urban

Scenic Byway Code

- A - All American Road
- N - National Scenic Byway
- S - State Scenic Byway

Shoulder Type

- 1 - None
- 2 - Surfaced shoulder exists (bituminous concrete {AC})
- 3 - Surfaced shoulder exists (Portland Cement Concrete {PCC})
- 4 - Stabilized shoulder exists (gravel or other granular material)
- 5 - Combination shoulder exists (two or more surface types)
- 6 - Earth shoulder exists
- 7 - Barrier curb exists; no shoulder in front of curb

Surface Type

- A - Combination
- B - Brick
- C - Continuous Reinforced Concrete
- D - Reinforced Concrete
- E - Plain Concrete
- G - Bituminous Concrete
- I - Chipseal on Granular
- K - Open Graded Bituminous
- L - Chipseal or Micro
- M - Gravel
- U - Unimproved
- X - Right of Way Only