

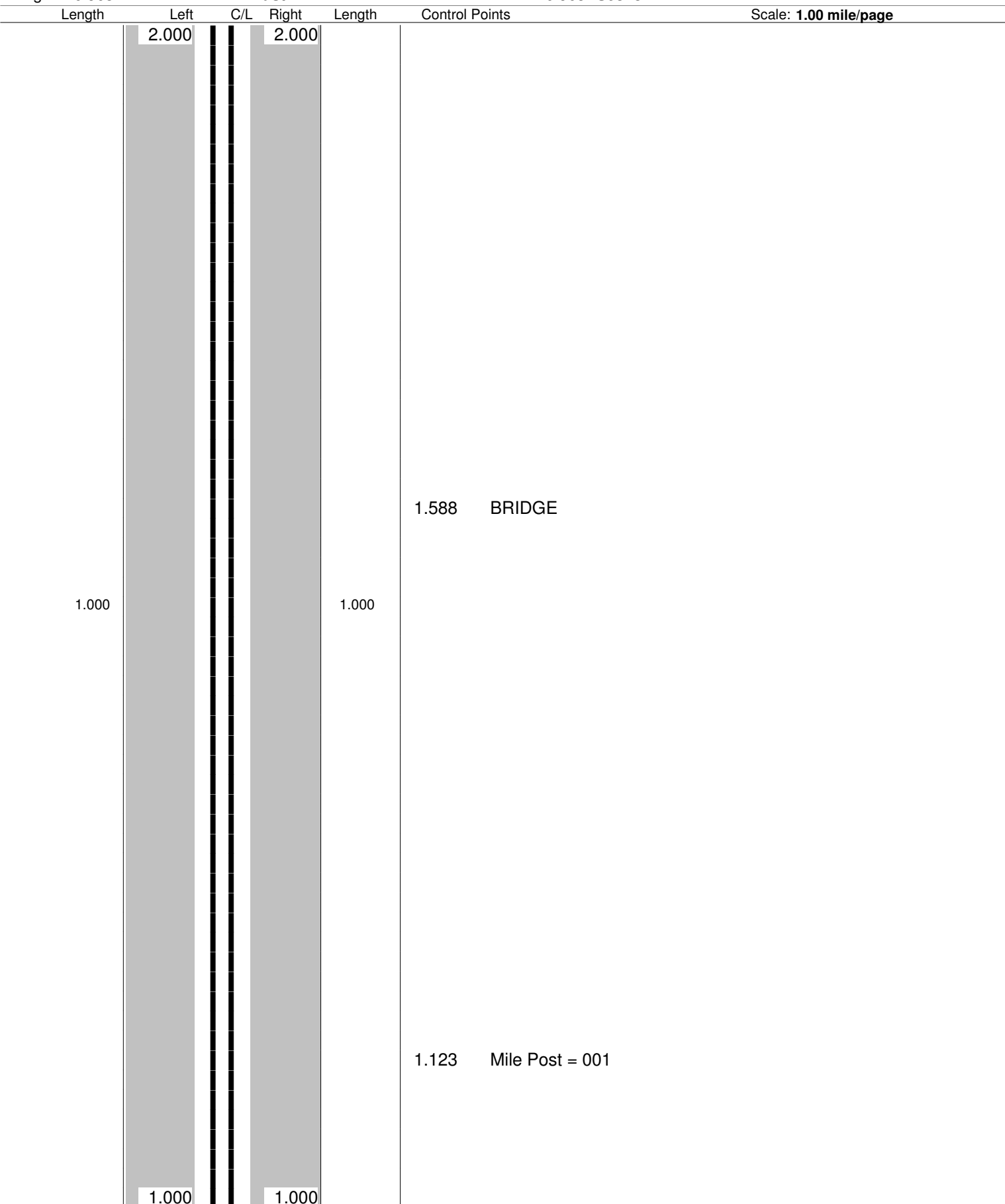
**ODOT District 9
No Passing Zone Log (ADA)**

Route: **0781 (SADSR00781**C)**

From: **0.000 S0041R**

Length: **10.963** Direction: **East**

To: **10.963 S0348R**



Sheet total equivalent length of solid line: 2.000

Accum. total: 3.979

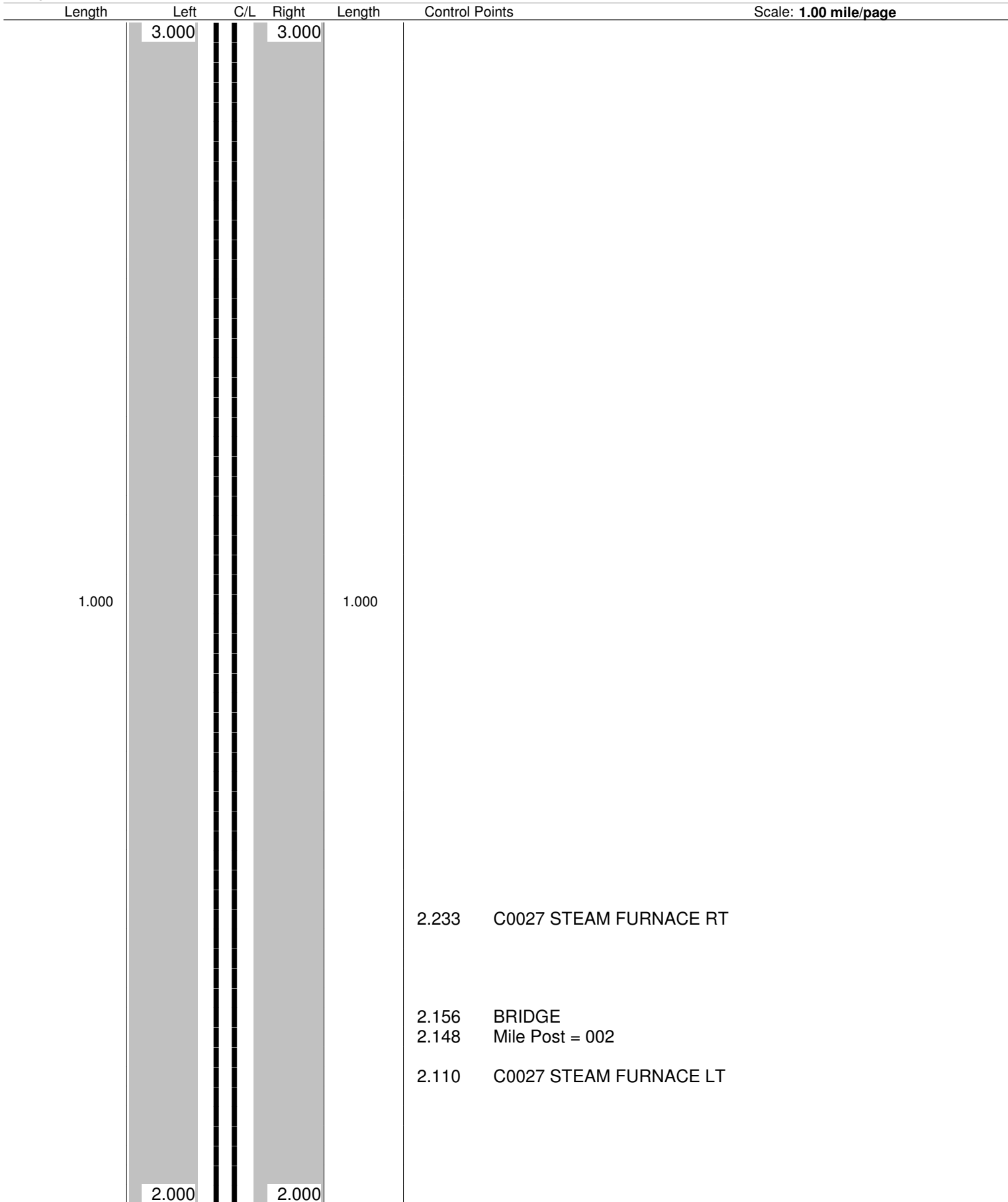
**ODOT District 9
No Passing Zone Log (ADA)**

Route: **0781 (SADSR00781**C)**

From: **0.000 S0041R**

Length: **10.963** Direction: **East**

To: **10.963 S0348R**



Sheet total equivalent length of solid line: 2.000

Accum. total: 5.979


ODOT District 9
No Passing Zone Log (ADA)

Route: **0781 (SADSR00781**C)**

From: **0.000 S0041R**

Length: **10.963** Direction: **East**

To: **10.963 S0348R**



Sheet total equivalent length of solid line: 2.000

Accum. total: 7.979

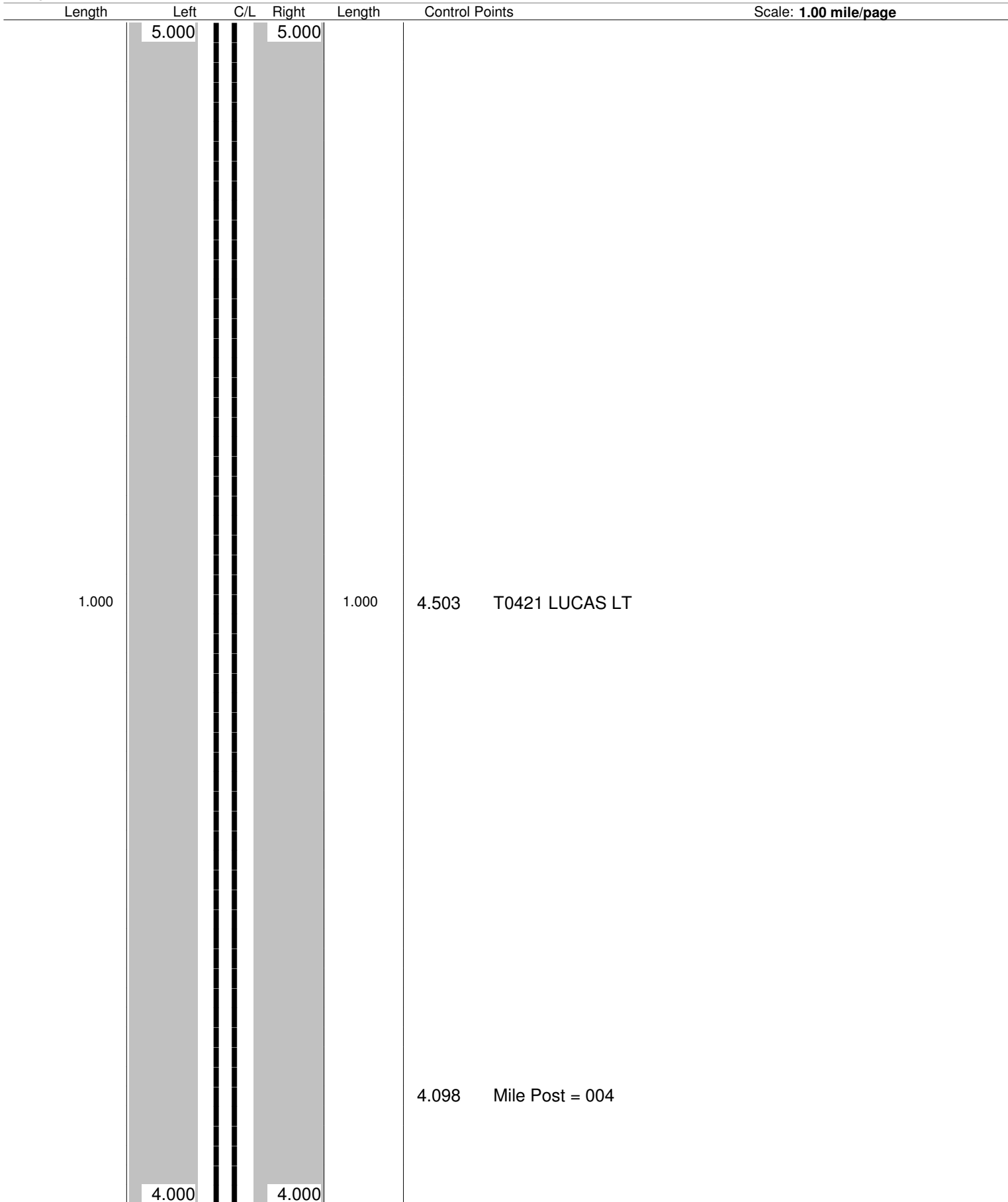
**ODOT District 9
No Passing Zone Log (ADA)**

Route: **0781 (SADSR00781**C)**

From: **0.000 S0041R**

Length: **10.963** Direction: **East**

To: **10.963 S0348R**



Sheet total equivalent length of solid line: 2.000

Accum. total: 9.979

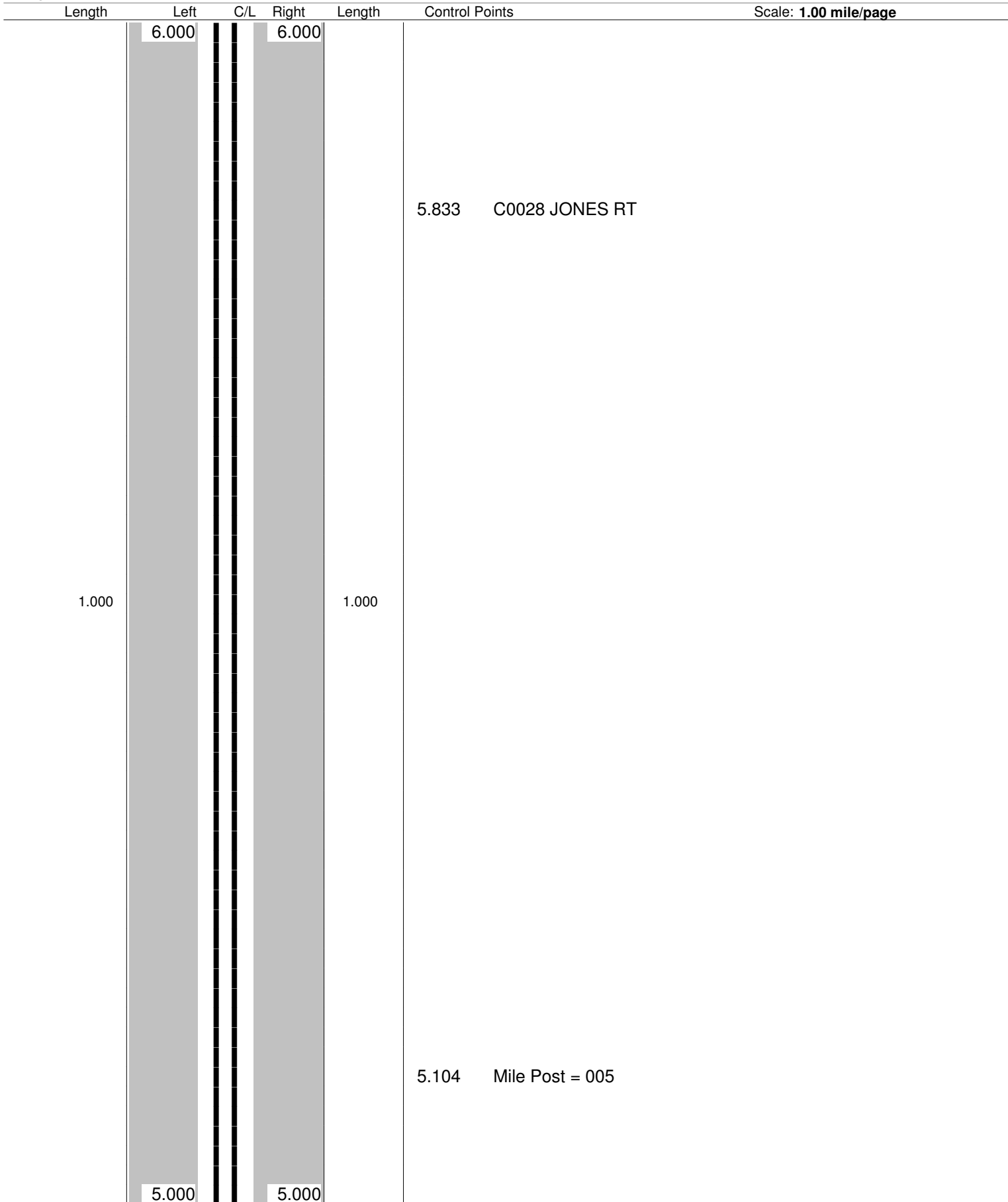
**ODOT District 9
No Passing Zone Log (ADA)**

Route: **0781 (SADASR00781**C)**

From: **0.000 S0041R**

Length: **10.963** Direction: **East**

To: **10.963 S0348R**




**ODOT District 9
No Passing Zone Log (ADA)**

Route: **0781 (SADASR00781**C)**

From: **0.000 S0041R**

Length: **10.963** Direction: **East**

To: **10.963 S0348R**



ODOT District 9
No Passing Zone Log (ADA)

Route: **0781 (SADSR00781**C)**

From: **0.000 S0041R**

Length: **10.963** Direction: **East**

To: **10.963 S0348R**

Length	Left	C/L	Right	Length	Control Points	Scale: 1.00 mile/page
			9.000	0.087		
0.150	8.928		8.913			
	8.778		8.758	0.150		
	8.642		8.608			
			8.472	8.469	T0443 PAULINE MILLER RT	
0.642				0.472		
				8.106	C0018 MINERAL SPRINGS LT	
				8.025	Mile Post = 008	
	8.000		8.000			

**ODOT District 9
No Passing Zone Log (ADA)**

Route: **0781 (SADSR00781**C)**

From: **0.000 S0041R**

Length: **10.963** Direction: **East**

To: **10.963 S0348R**

