

**ODOT District 1**  
**No Passing Zone Log (ALL)**

Route: **0696R (SALLSR00696\*\*C)**

Length: **7.114**

Direction: **North**

From: **0.000 U0030R**

To: **7.114 ENTER PUT CO**

Length	Left	C/L	Right	Length	Control Points	Scale: 1.00 mile/page
	1.000		1.000			
0.276				0.276		
					0.799	
					0.774	C0270 RT
						↑ 35mph
0.032	0.724 0.692		0.724 0.692	0.032		
					0.695	BRIDGE
	0.660		0.660			
0.172				0.172		
					0.502	Mile Post = 001
0.016	0.488 0.472		0.488 0.472	0.016		
					0.467	ENTER BEAVERDAM
					0.445	I0075R RAMPS
					0.400	END 4 LANES
					0.342	I0075R Bridge (Hwy Over Hwy)
					0.272	I0075R RAMPS
0.463				0.463		
					0.216	T0233 LT
	0.009		0.009			
					0.019	BEGIN 4 LANES
					0.000	U0030R LT

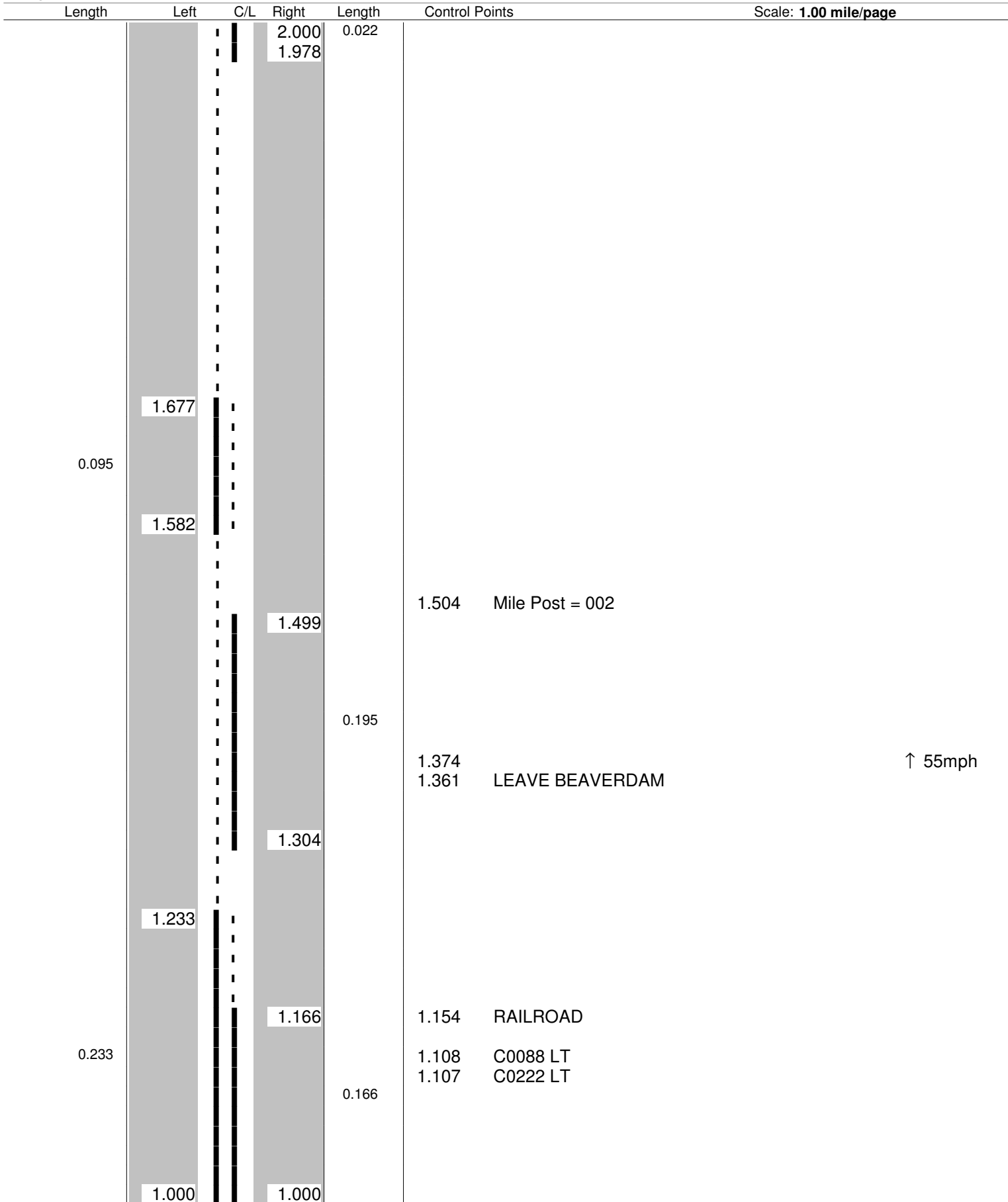
# ODOT District 1 No Passing Zone Log (ALL)

Route: **0696R (SALLSR00696\*\*C)**

From: **0.000 U0030R**

Length: **7.114** Direction: **North**

To: **7.114 ENTER PUT CO**



Sheet total equivalent length of solid line: 0.920

Accum. total: 3.020

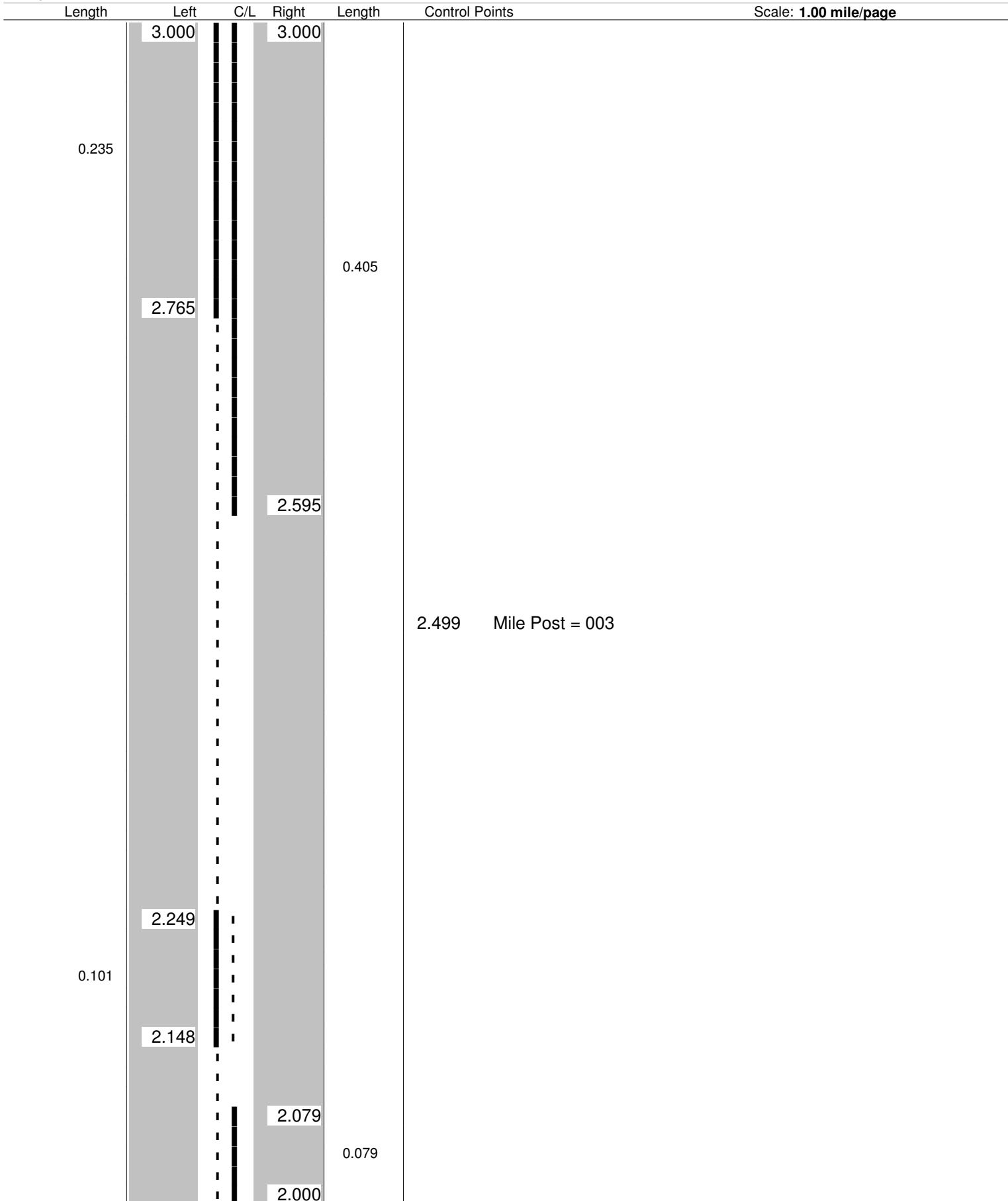
**ODOT District 1**  
**No Passing Zone Log (ALL)**

Route: **0696R (SALLSR00696\*\*C)**

From: **0.000 U0030R**

Length: **7.114** Direction: **North**

To: **7.114 ENTER PUT CO**



Sheet total equivalent length of solid line: 1.011

Accum. total: 4.031

**ODOT District 1  
No Passing Zone Log (ALL)**

Route: **0696R (SALLSR00696\*\*C)**

From: **0.000 U0030R**

Length: **7.114**

Direction: **North**

To: **7.114 ENTER PUT CO**

Length	Left	C/L	Right	Length	Control Points	Scale: 1.00 mile/page
			3.913			
	3.865			0.095		
0.116			3.818			
	3.749					
			3.695			
				0.116		
			3.579		3.612 T0183	
	3.533					
					3.500 Mile Post = 004	
0.124						
	3.409					
			3.363			
				0.124		
			3.239			
	3.198					
			3.105		3.113 C0185	
0.198				0.105		
	3.000		3.000			

**ODOT District 1  
No Passing Zone Log (ALL)**

Route: **0696R (SALLSR00696\*\*C)**

From: **0.000 U0030R**

Length: **7.114** Direction: **North**

To: **7.114 ENTER PUT CO**

Length	Left	C/L	Right	Length	Control Points	Scale: 1.00 mile/page
					4.501 Mile Post = 005	
0.095	4.391					
	4.296					
			4.178			
0.095	4.122			0.095	4.114 T0181	
			4.083			
	4.027					

Sheet total equivalent length of solid line: 0.525

Accum. total: 5.646

**ODOT District 1**  
**No Passing Zone Log (ALL)**

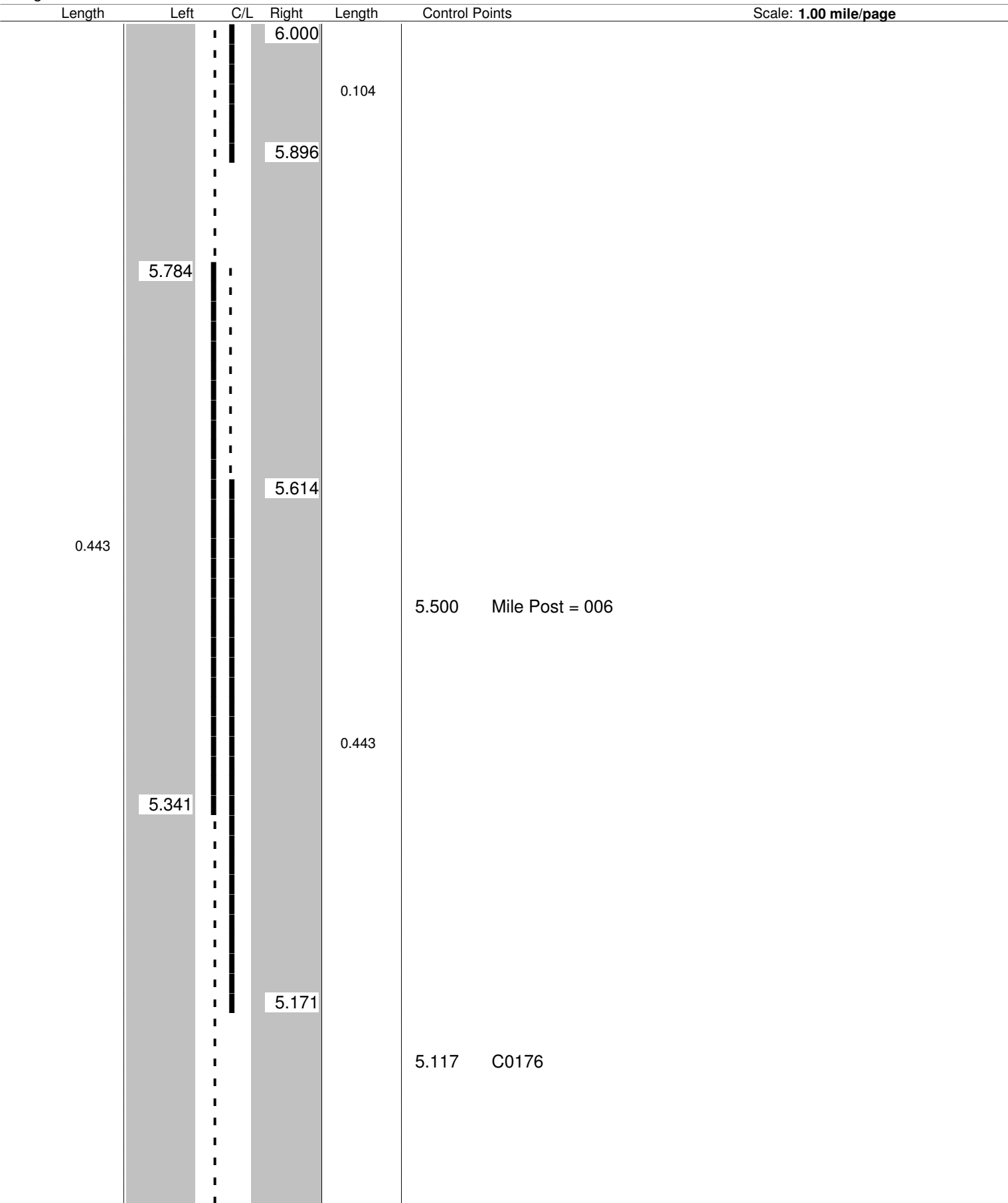
Route: **0696R (SALLSR00696\*\*C)**

From: **0.000 U0030R**

Length: **7.114**

Direction: **North**

To: **7.114 ENTER PUT CO**



**ODOT District 1  
No Passing Zone Log (ALL)**

Route: **0696R (SALLSR00696\*\*C)**

From: **0.000 U0030R**

Length: **7.114** Direction: **North**

To: **7.114 ENTER PUT CO**

Length	Left	C/L	Right	Length	Control Points	Scale: 1.00 mile/page
0.095	6.560					
	6.465				6.489 Mile Post = 007	
			6.368	0.095		
	6.314					
			6.273			
0.248			6.144		6.145 T0018 RT	
					6.107 T0018	
	6.066			0.144	6.056 T0018 LT	
			6.000			

Sheet total equivalent length of solid line: 0.802

Accum. total: 7.620

