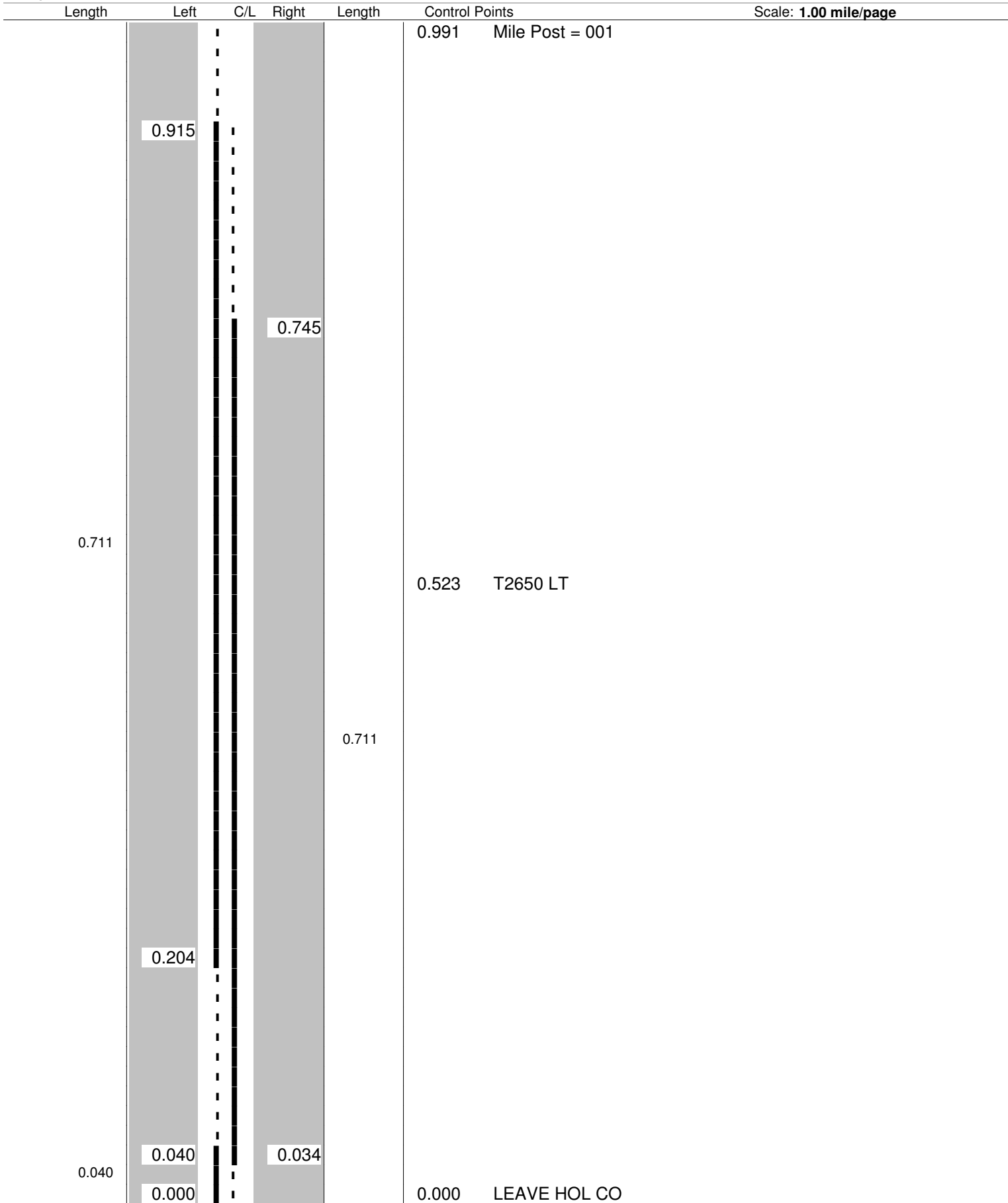


**ODOT Dist 3 - FINAL**  
**No Passing Zone Log (ASD)**

Route: **0179R**  
 Length: **10.427**

Direction: **North**

From: **0.000 LEAVE HOL CO**  
 To: **10.427 S0060R**



Sheet total equivalent length of solid line: 1.575

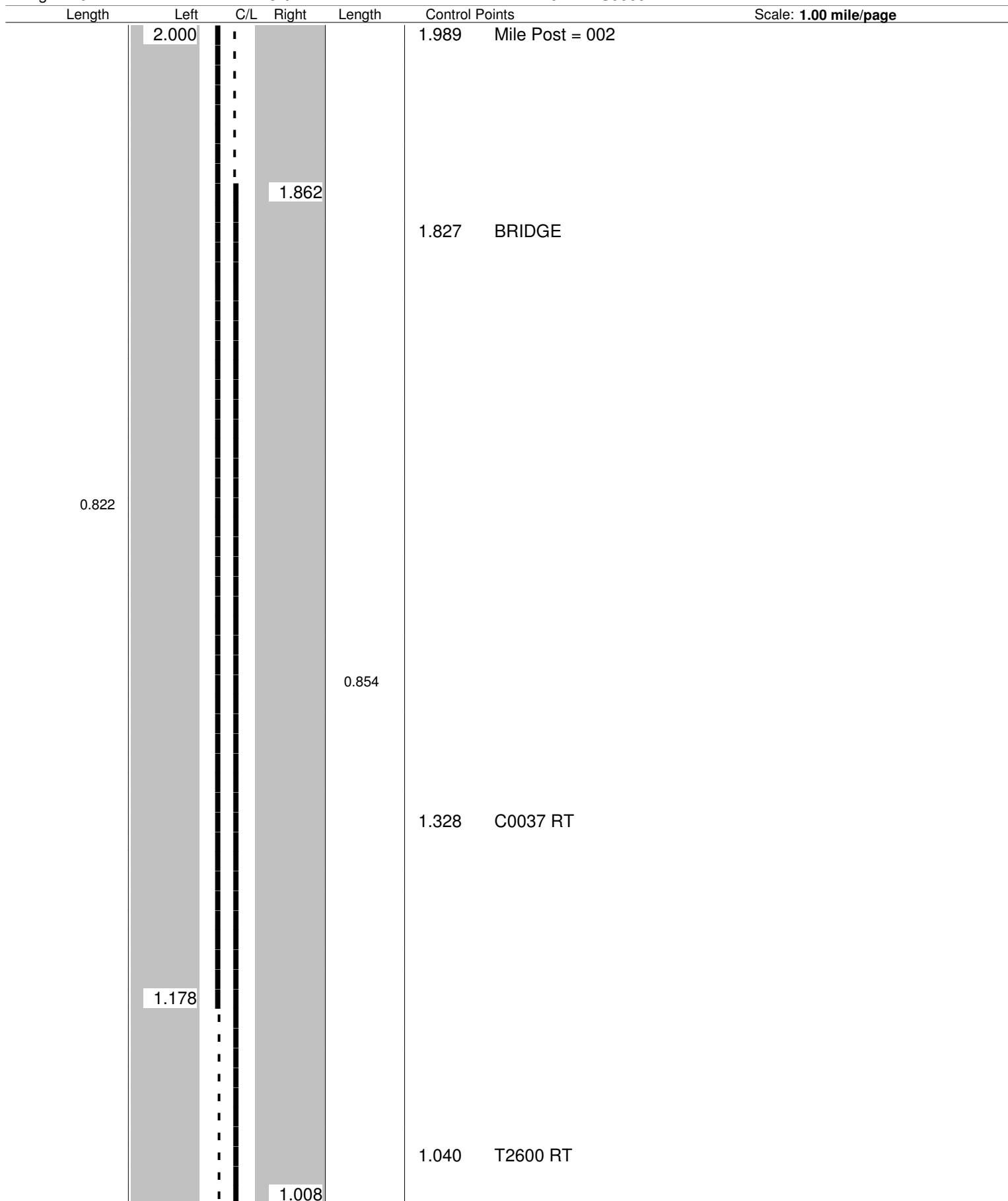
Accum. total: 1.575

**ODOT Dist 3 - FINAL  
No Passing Zone Log (ASD)**

Route: **0179R**  
Length: **10.427**

Direction: **North**

From: **0.000 LEAVE HOL CO**  
To: **10.427 S0060R**



Sheet total equivalent length of solid line: 1.755

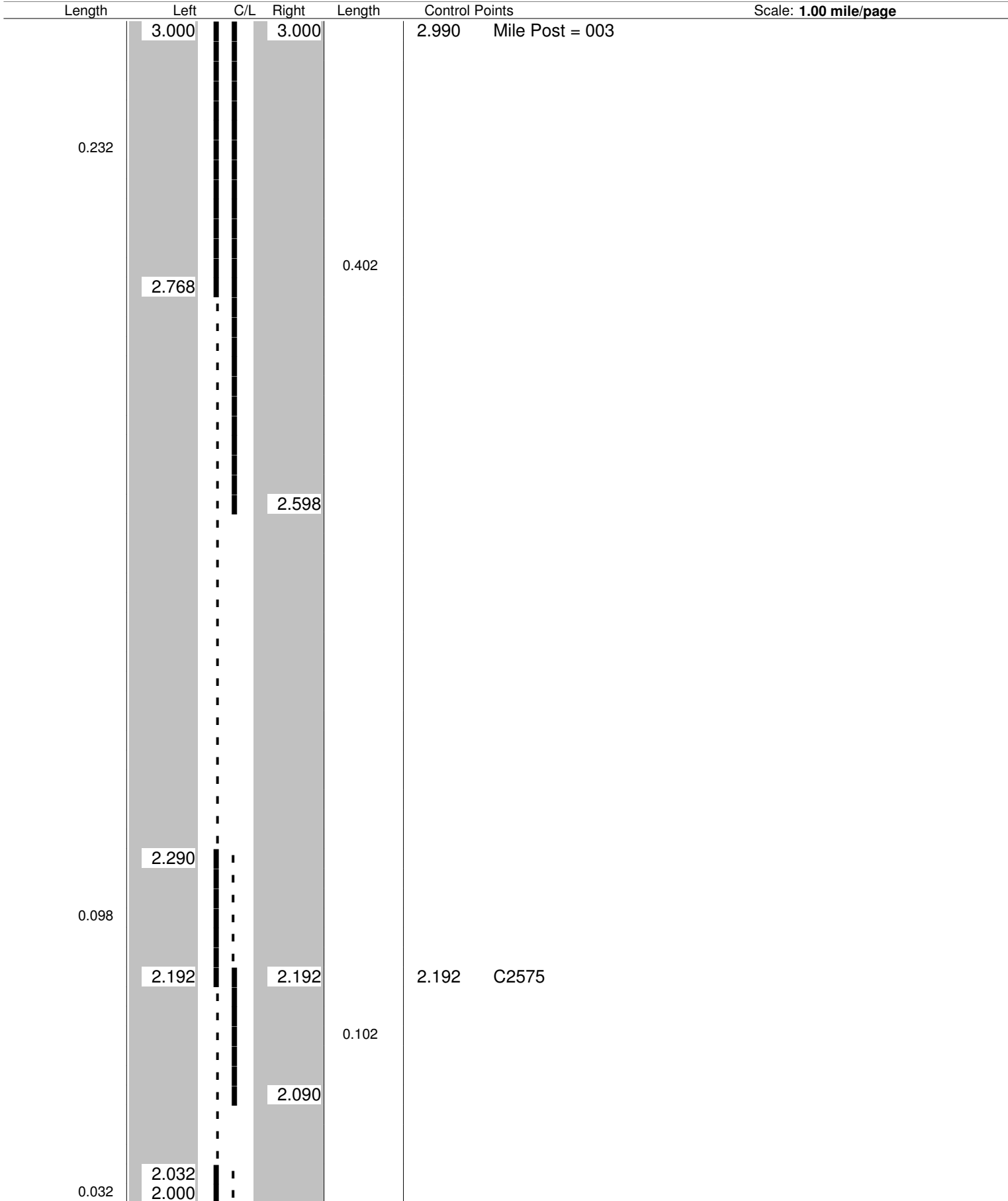
Accum. total: 3.330

**ODOT Dist 3 - FINAL**  
**No Passing Zone Log (ASD)**

Route: **0179R**  
 Length: **10.427**

Direction: **North**

From: **0.000 LEAVE HOL CO**  
 To: **10.427 S0060R**



Sheet total equivalent length of solid line: 1.058

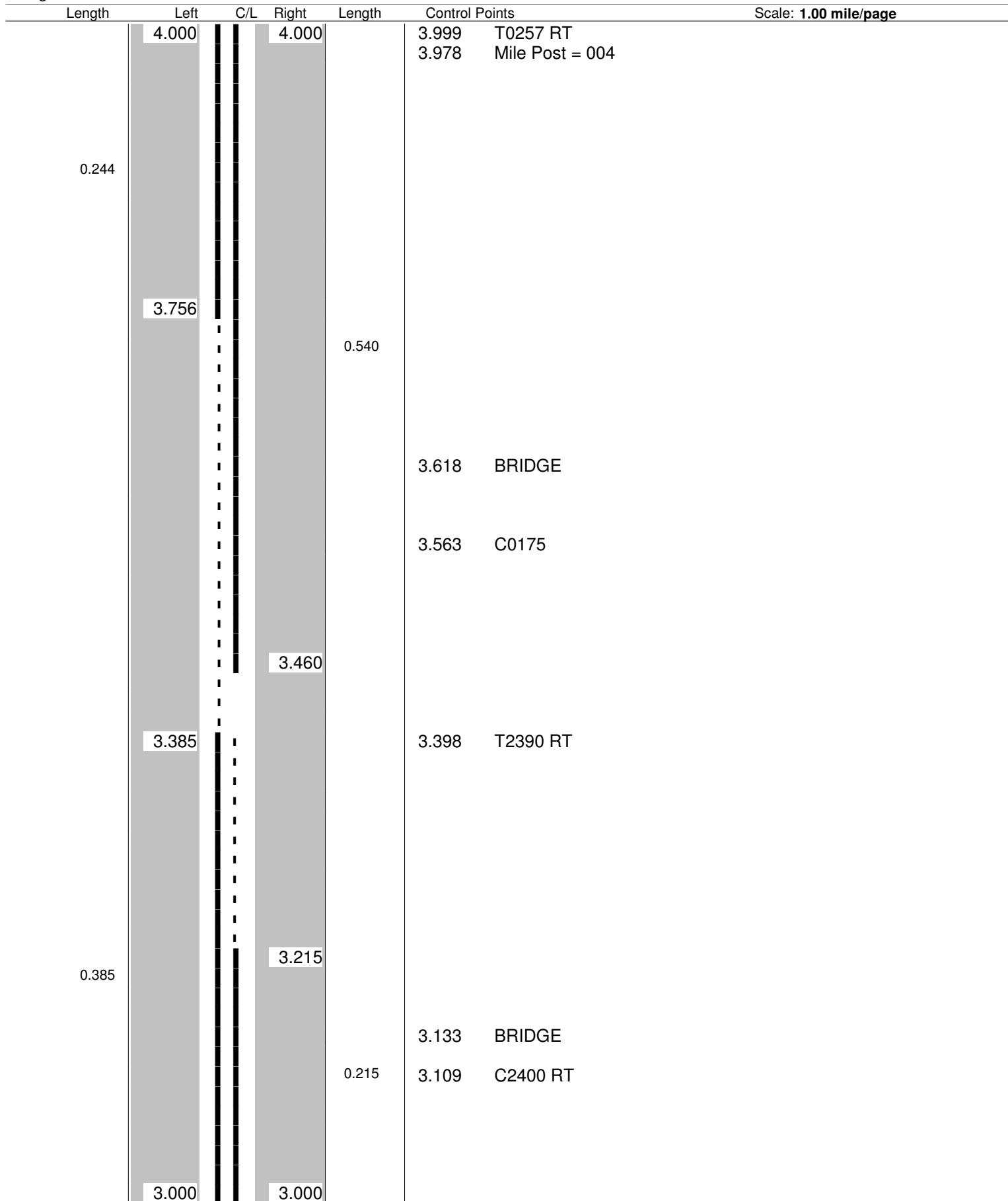
Accum. total: 4.388

**ODOT Dist 3 - FINAL  
No Passing Zone Log (ASD)**

Route: **0179R**  
Length: **10.427**

Direction: **North**

From: **0.000 LEAVE HOL CO**  
To: **10.427 S0060R**



Sheet total equivalent length of solid line: 1.519

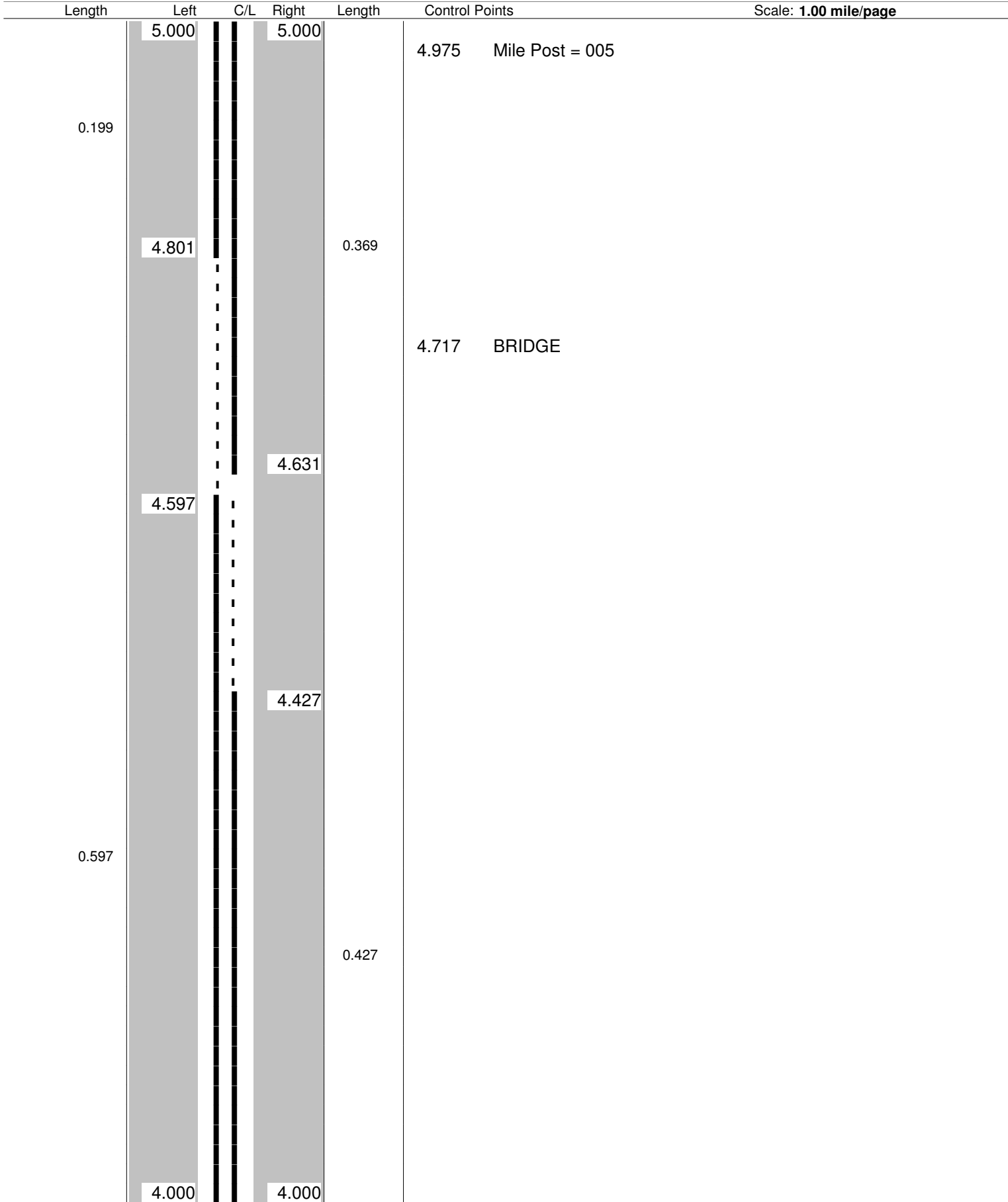
Accum. total: 5.907

**ODOT Dist 3 - FINAL**  
**No Passing Zone Log (ASD)**

Route: **0179R**  
 Length: **10.427**

Direction: **North**

From: **0.000 LEAVE HOL CO**  
 To: **10.427 S0060R**

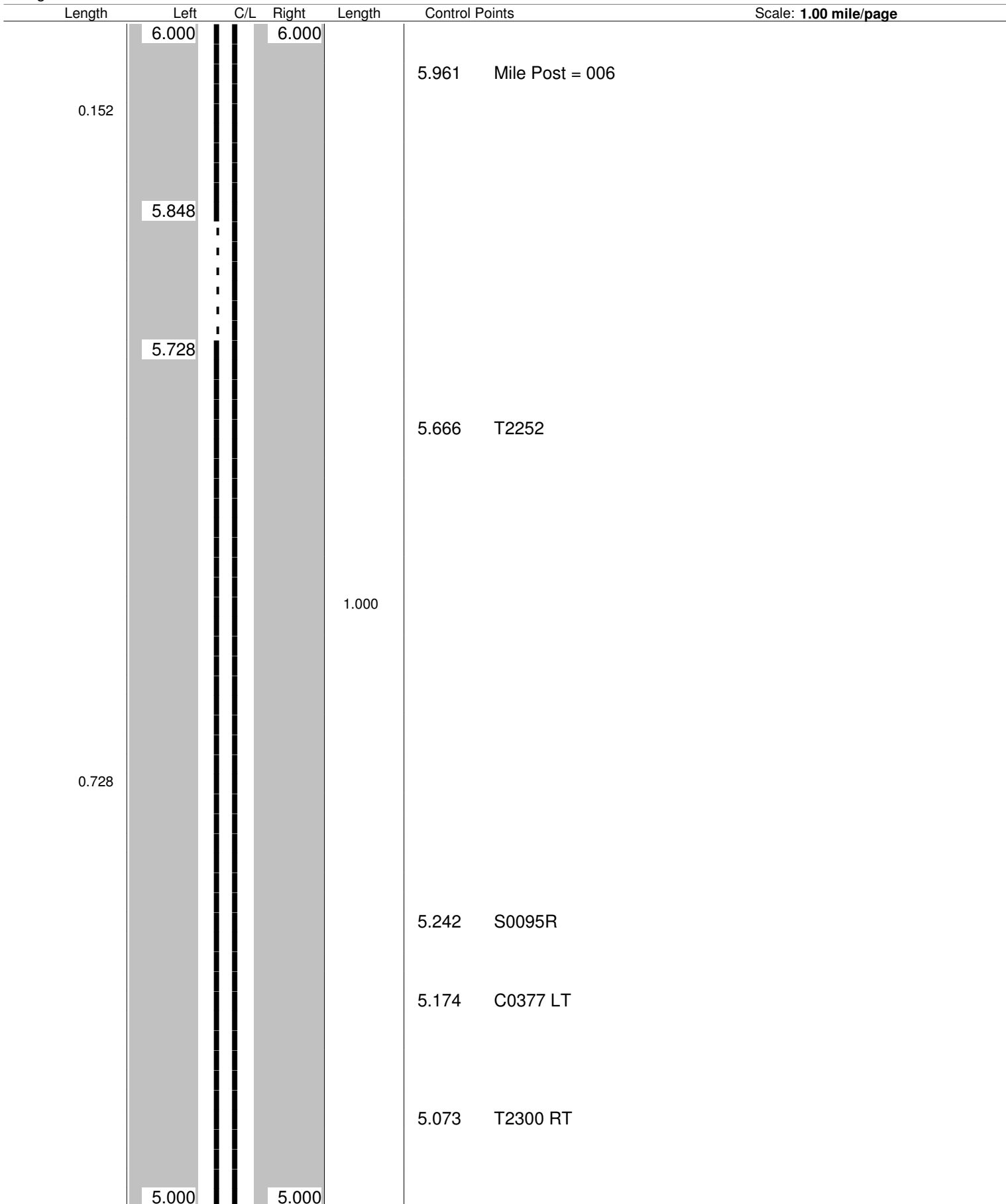


**ODOT Dist 3 - FINAL**  
**No Passing Zone Log (ASD)**

Route: **0179R**  
 Length: **10.427**

Direction: **North**

From: **0.000 LEAVE HOL CO**  
 To: **10.427 S0060R**



Sheet total equivalent length of solid line: 1.910

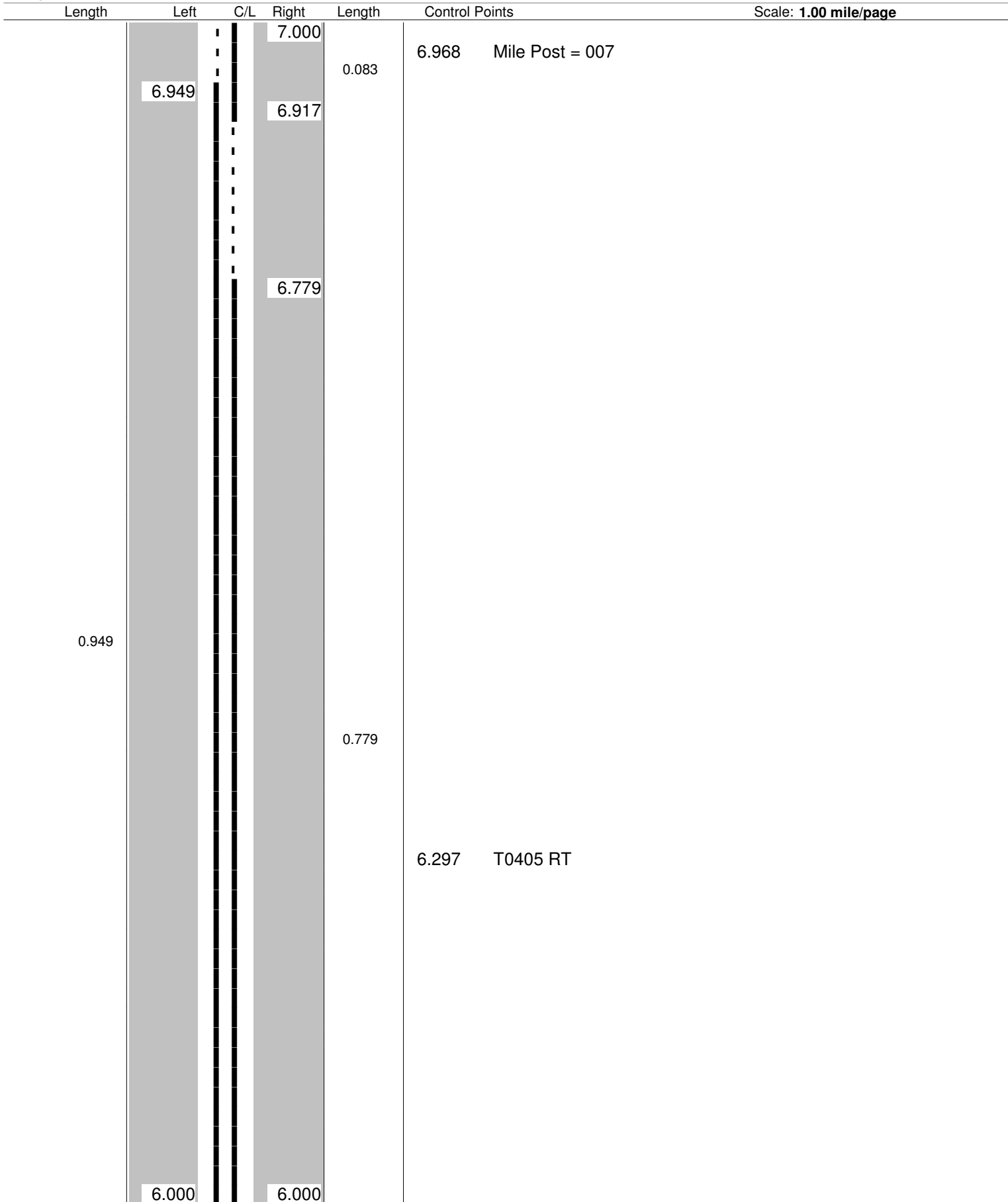
Accum. total: 9.503

**ODOT Dist 3 - FINAL**  
**No Passing Zone Log (ASD)**

Route: **0179R**  
 Length: **10.427**

Direction: **North**

From: **0.000 LEAVE HOL CO**  
 To: **10.427 S0060R**

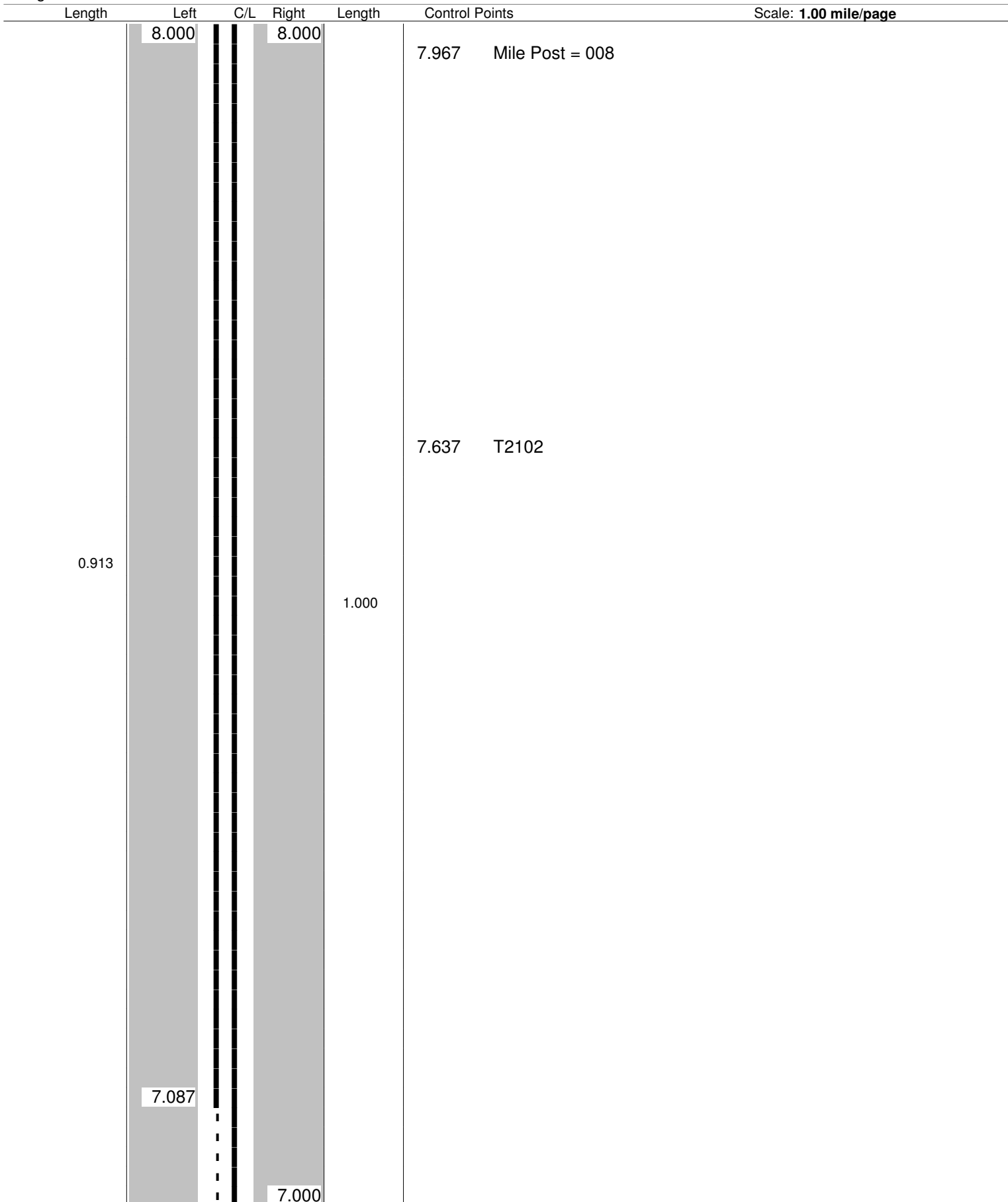


**ODOT Dist 3 - FINAL  
No Passing Zone Log (ASD)**

Route: **0179R**  
Length: **10.427**

Direction: **North**

From: **0.000 LEAVE HOL CO**  
To: **10.427 S0060R**

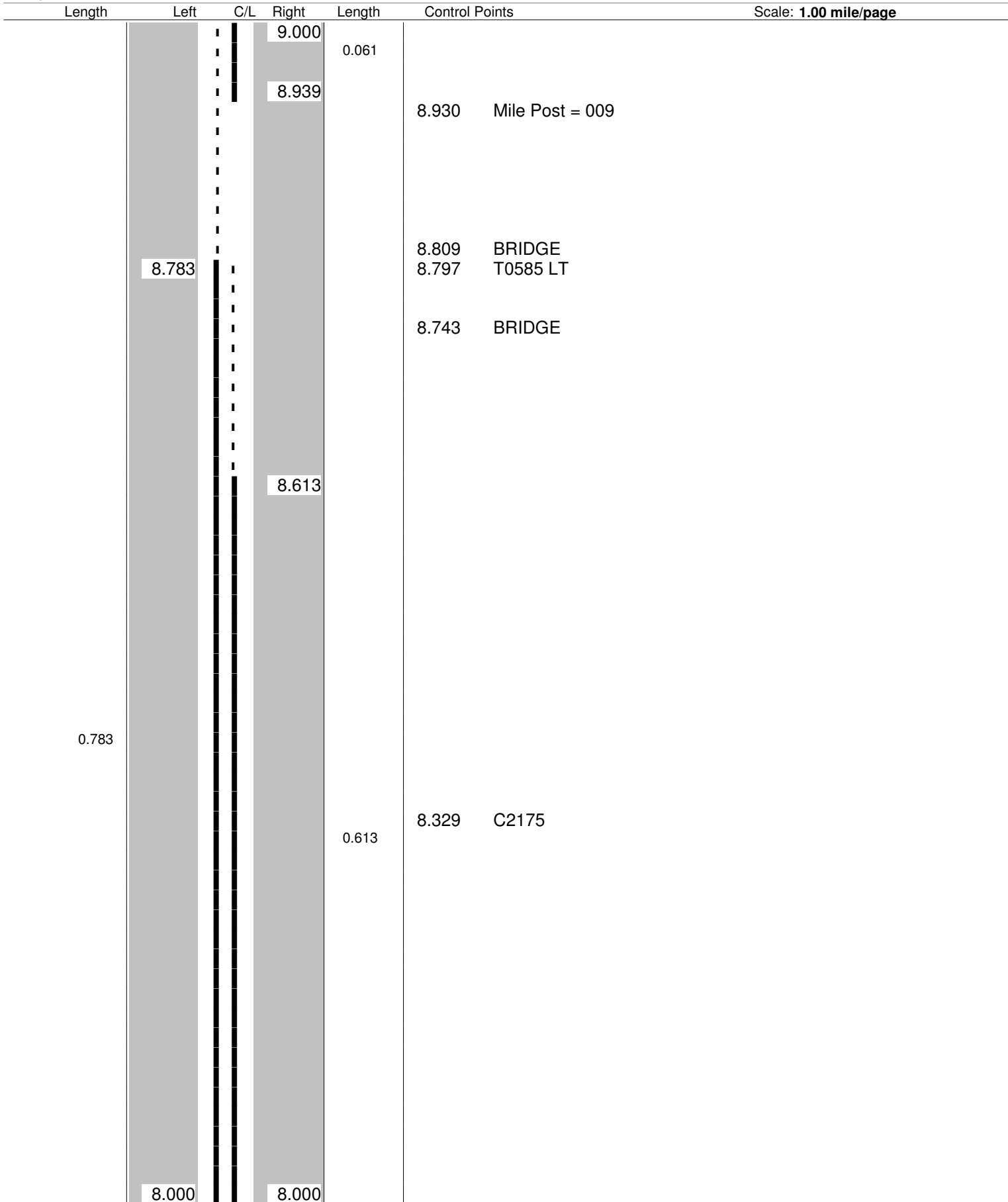


**ODOT Dist 3 - FINAL**  
**No Passing Zone Log (ASD)**

Route: **0179R**  
 Length: **10.427**

Direction: **North**

From: **0.000 LEAVE HOL CO**  
 To: **10.427 S0060R**





**ODOT Dist 3 - FINAL**  
**No Passing Zone Log (ASD)**

Route: **0179R**  
 Length: **10.427**

Direction: **North**

From: **0.000 LEAVE HOL CO**  
 To: **10.427 S0060R**

