

ODOT Dist 4 - Ashtabula County - FINAL
No Passing Zone Log (ATB)

Route: **0086R (SATBSR00086**C)**
 Length: **4.276** Direction: **East**

From: **0.000 LEAVE GEA CO**
 To: **4.276 U0322R**

Length	Left	C/L	Right	Length	Control Points	Scale: 1.00 mile/page
0.023	1.000 0.977					
			0.885	0.095		
			0.790			
	0.742					
0.183						
			0.572	0.588	T0542 IRELAND LT	
	0.559					
				0.183		
			0.389			
	0.183					
0.183						
				0.066	T0542 IRELAND RT	
			0.013	0.000	Mile Post = 000	
	0.000		0.000	0.000	LEAVE GEA CO	

Sheet total equivalent length of solid line: 0.924

Accum. total: 0.924

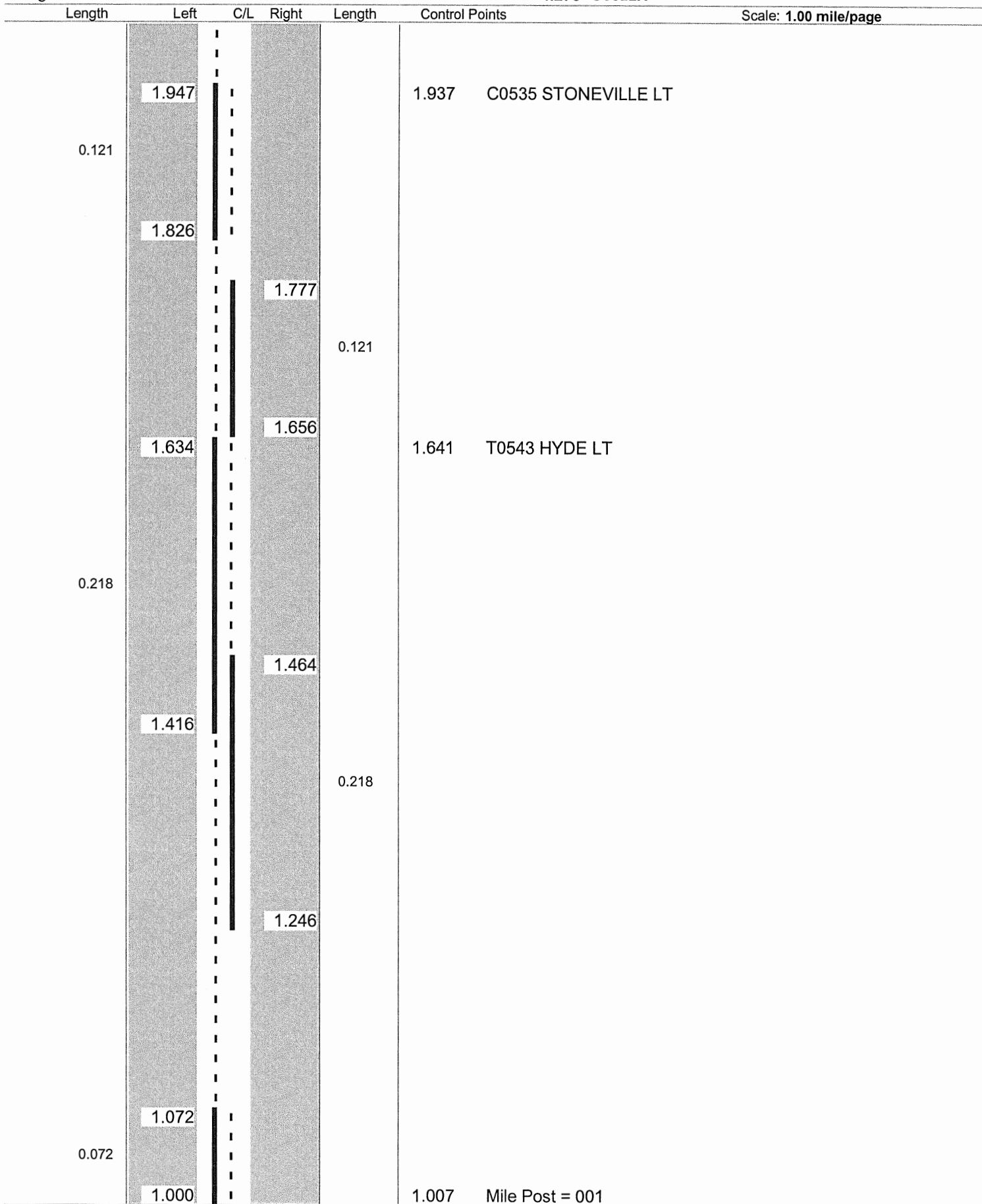
ODOT Dist 4 - Ashtabula County - FINAL
No Passing Zone Log (ATB)

Route: 0086R (SATBSR00086**C)

From: 0.000 LEAVE GEA CO

Length: 4.276 Direction: East

To: 4.276 U0322R



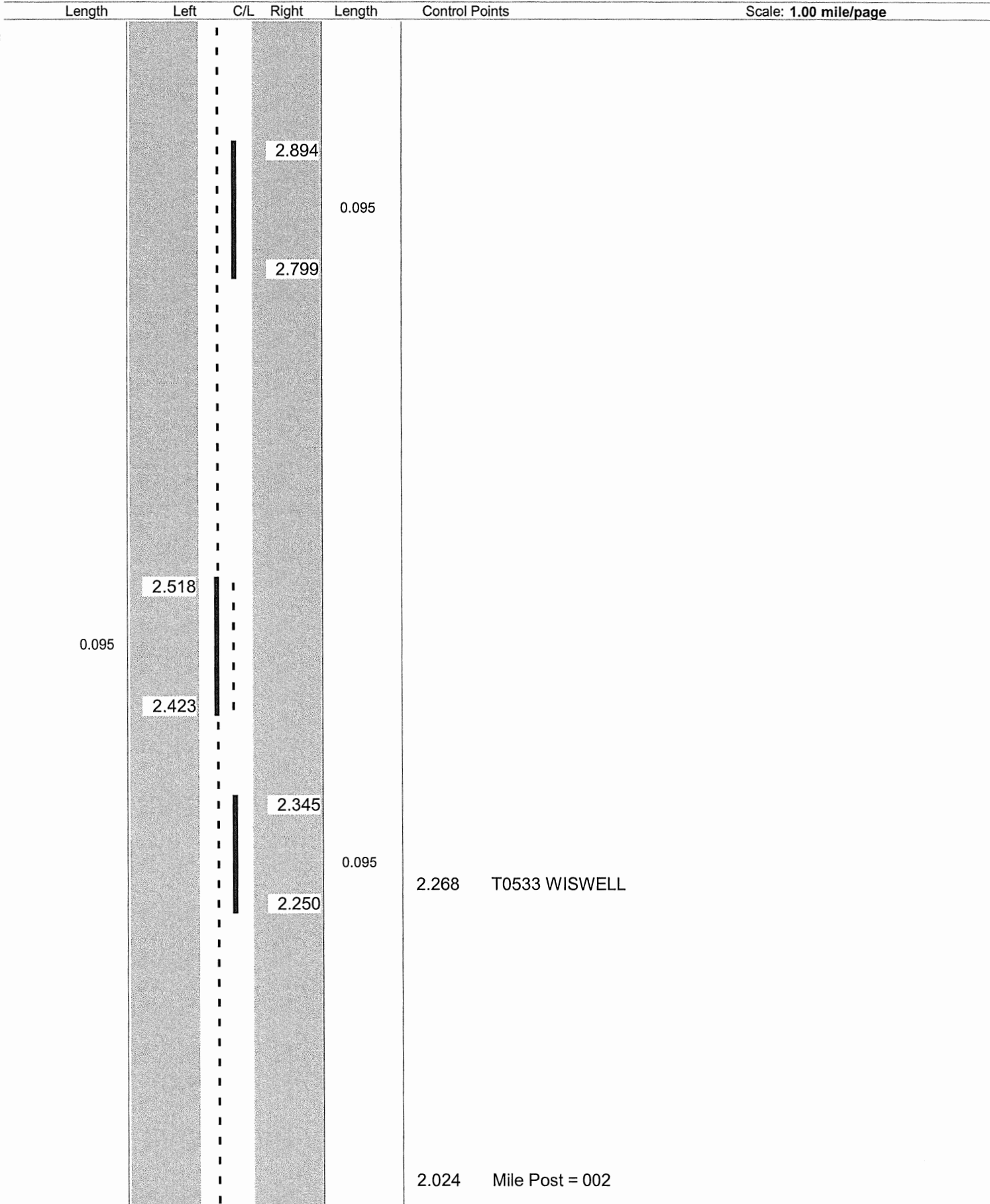
ODOT Dist 4 - Ashtabula County - FINAL
No Passing Zone Log (ATB)

Route: 0086R (SATBSR00086**C)

From: 0.000 LEAVE GEA CO

Length: 4.276 Direction: East

To: 4.276 U0322R



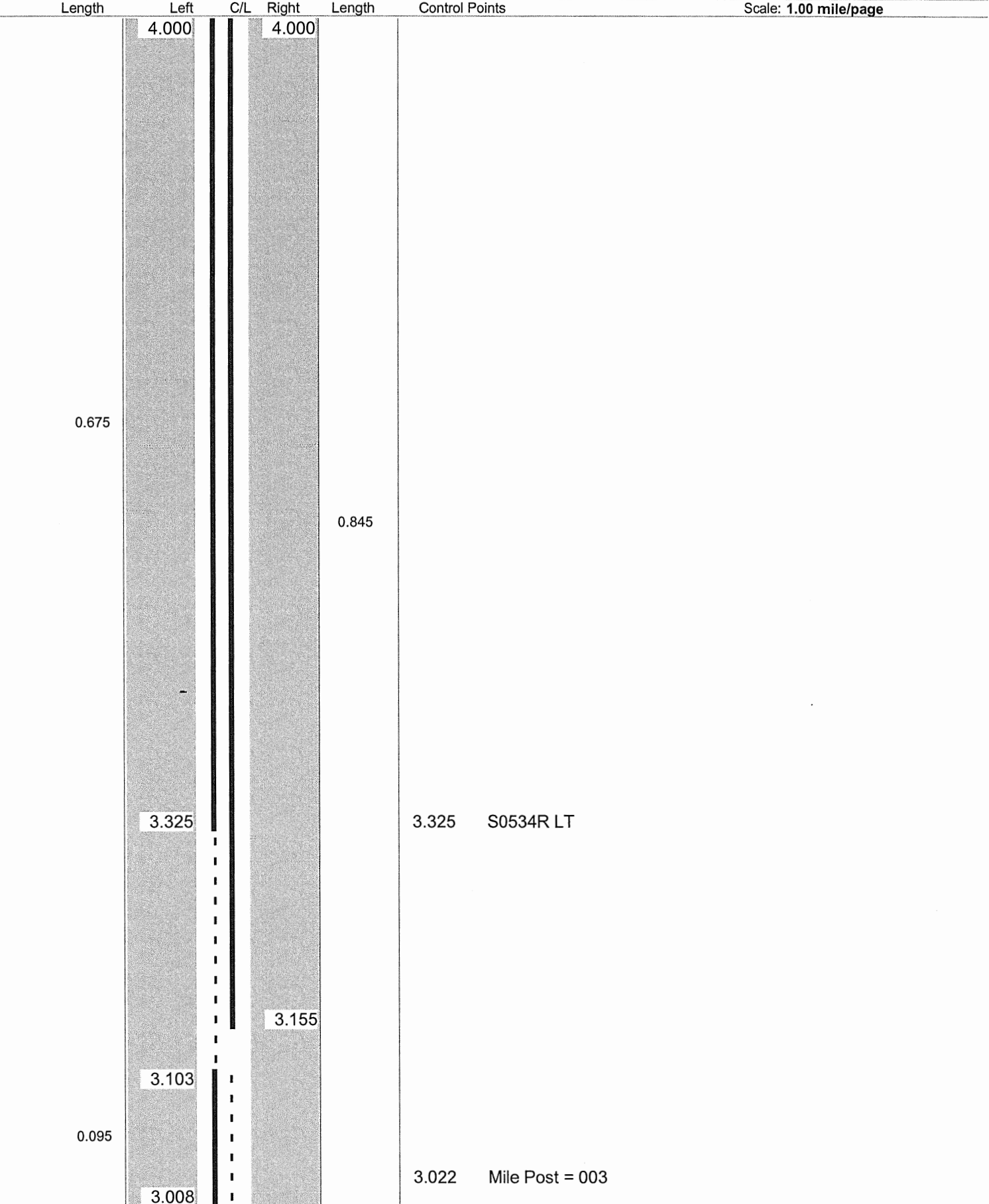
ODOT Dist 4 - Ashtabula County - FINAL
No Passing Zone Log (ATB)

Route: 0086R (SATBSR00086**C)

From: 0.000 LEAVE GEA CO

Length: 4.276 Direction: East

To: 4.276 U0322R



Sheet total equivalent length of solid line: 1.696

Accum. total: 4.143

ODOT Dist 4 - Ashtabula County - FINAL
No Passing Zone Log (ATB)

Route: 0086R (SATBSR00086**C)

From: 0.000 LEAVE GEA CO

Length: 4.276 Direction: East

To: 4.276 U0322R

Length	Left	C/L	Right	Length	Control Points	Scale: 1.00 mile/page
--------	------	-----	-------	--------	----------------	-----------------------

