

ODOT District 10 - Athens County - 6/2/17
No Passing Zone Log (ATH)

Route: **0078R**
 Length: **10.930**

Direction: **East**

From: **0.270 LEAVE NELSONVILLE**
 To: **11.200 ENTER MRG CO**

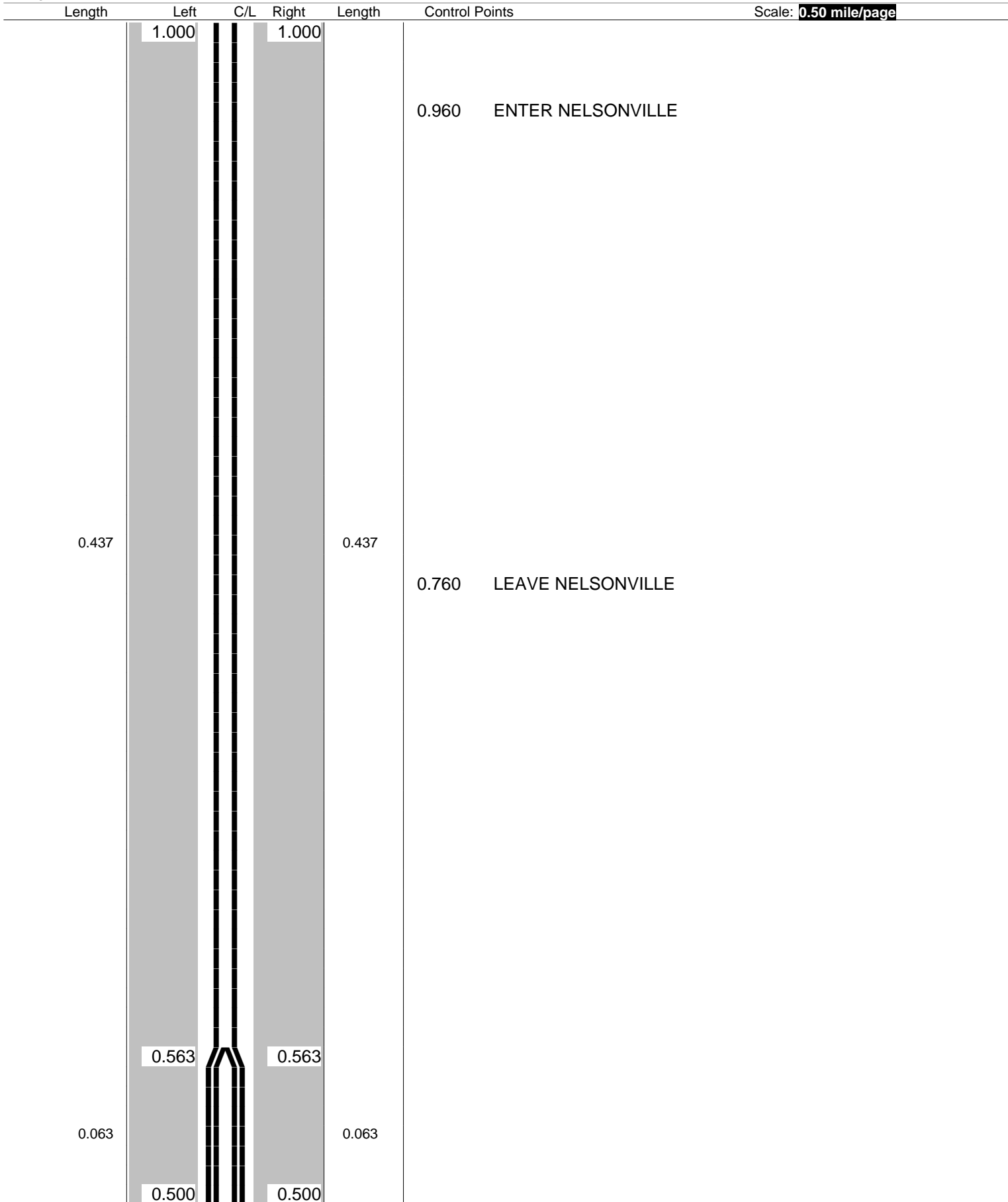
Length	Left	C/L	Right	Length	Control Points	Scale: 0.50 mile/page
0.040	0.500		0.500	0.040		
	0.460		0.460		0.460 US 33 WB RAMPS	
	0.440				0.420 LEAVE NELSONVILLE	
0.070						
	0.370		0.370			
0.042				0.042		
	0.328		0.328		0.320 ENTER NELSONVILLE	
				0.058		
			0.270		0.270 S0691R US 33 EB RAMPS	
					0.270 LEAVE NELSONVILLE	

ODOT District 10 - Athens County - 6/2/17
No Passing Zone Log (ATH)

Route: **0078R**
 Length: **10.930**

Direction: **East**

From: **0.270 LEAVE NELSONVILLE**
 To: **11.200 ENTER MRG CO**

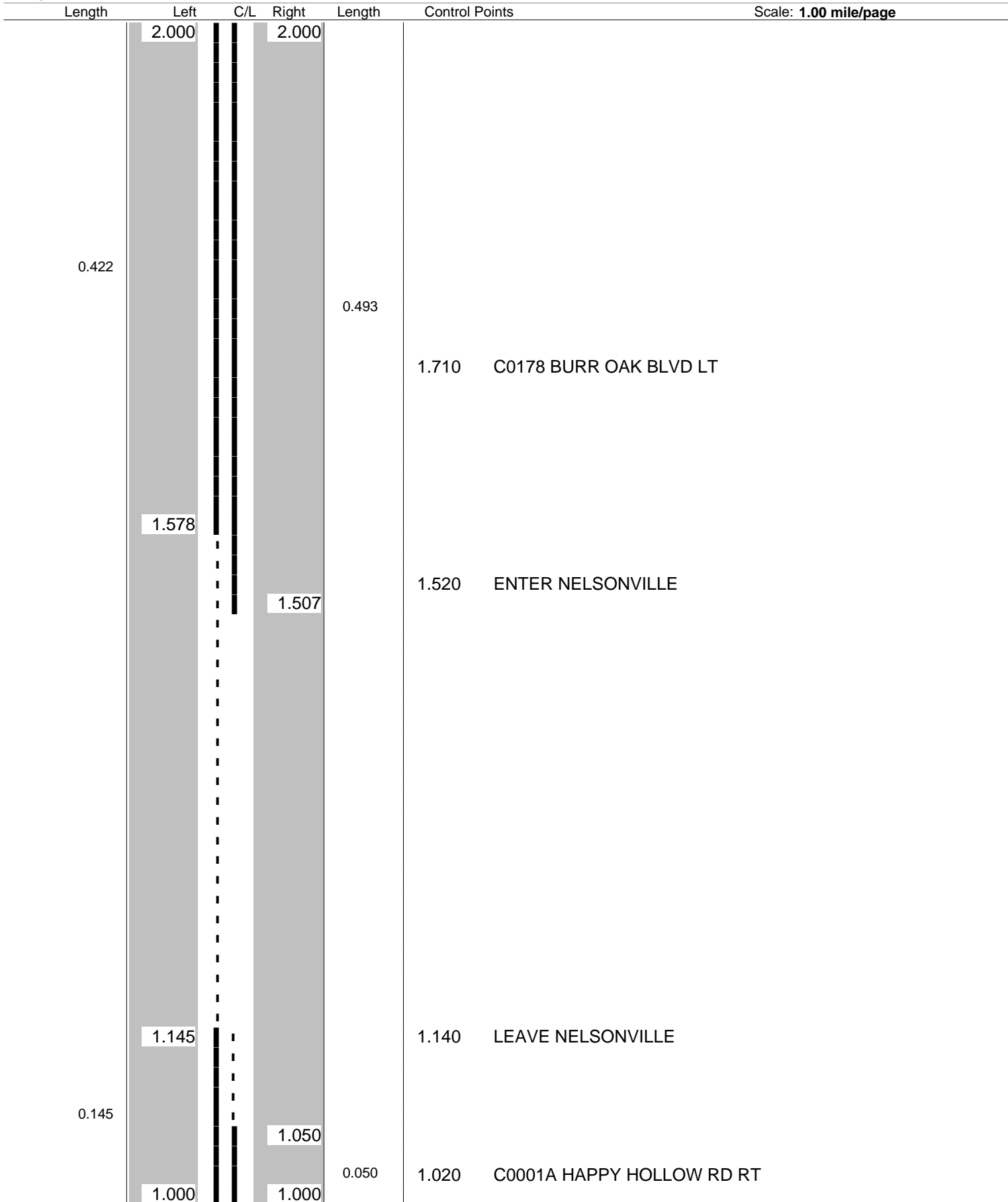


ODOT District 10 - Athens County - 6/2/17
No Passing Zone Log (ATH)

Route: **0078R**
 Length: **10.930**

Direction: **East**

From: **0.270 LEAVE NELSONVILLE**
 To: **11.200 ENTER MRG CO**



Sheet total equivalent length of solid line: 1.242

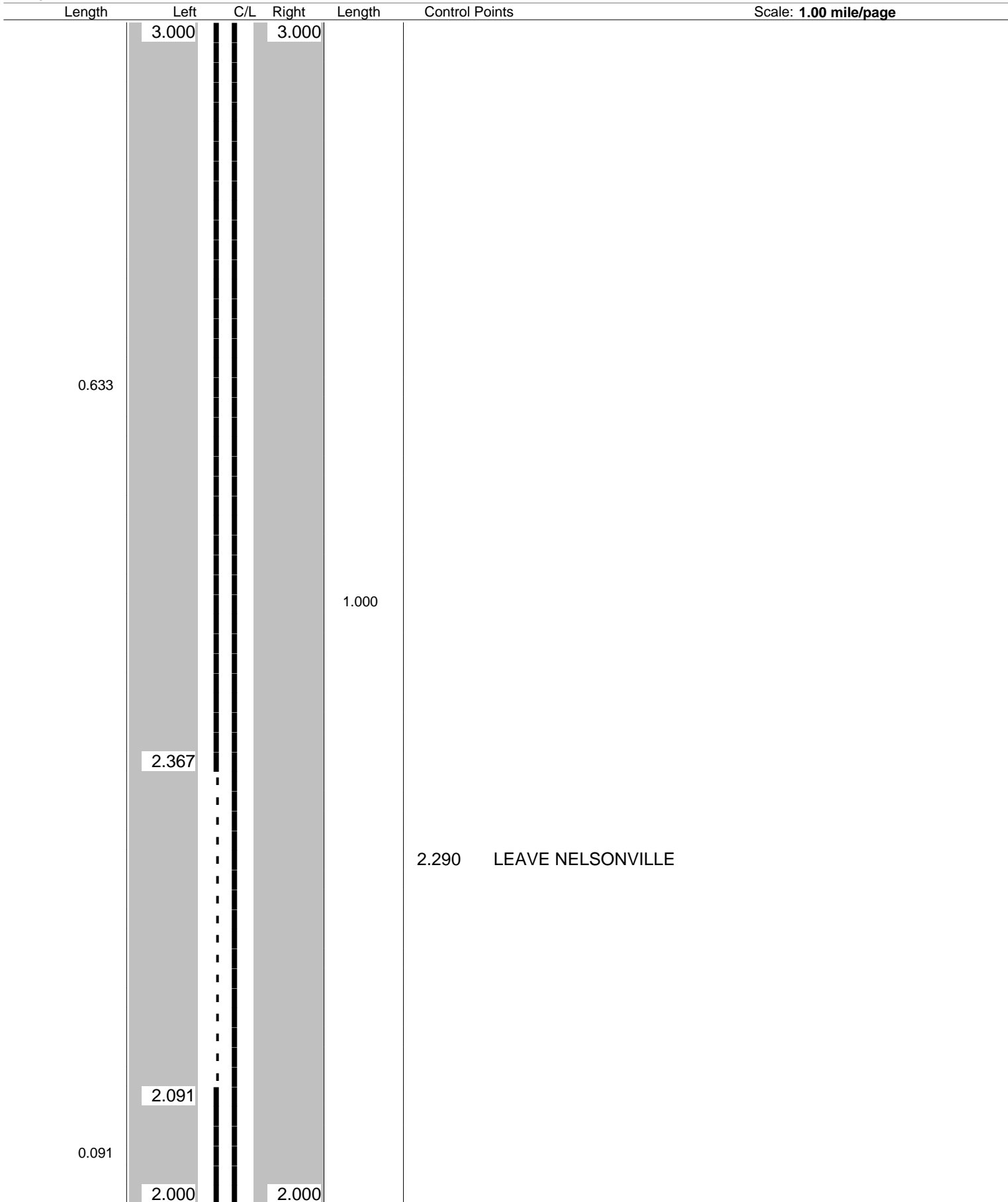
Accum. total: 2.952

ODOT District 10 - Athens County - 6/2/17
No Passing Zone Log (ATH)

Route: **0078R**
 Length: **10.930**

Direction: **East**

From: **0.270 LEAVE NELSONVILLE**
 To: **11.200 ENTER MRG CO**



Sheet total equivalent length of solid line: 1.793

Accum. total: 4.745

ODOT District 10 - Athens County - 6/2/17
No Passing Zone Log (ATH)

Route: **0078R**
 Length: **10.930**

Direction: **East**

From: **0.270 LEAVE NELSONVILLE**
 To: **11.200 ENTER MRG CO**

Length	Left	C/L	Right	Length	Control Points	Scale: 1.00 mile/page
0.270	4.000		4.000	0.270	3.880 T1120 QUINN HOLLOW RT	
					3.790 T1120 QUINN HOLLOW RT	
	3.730		3.730		3.730 LEAVE HOC CO 3.730 ENTER HOC CO	
0.350				0.350	3.554 C0092 HUNTERDON LT	
	3.380		3.380		3.380 LEAVE HOC CO 3.380 ENTER HOC CO	
0.380				0.380	3.100 S0685R RT	
	3.000		3.000			

Sheet total equivalent length of solid line: 2.000

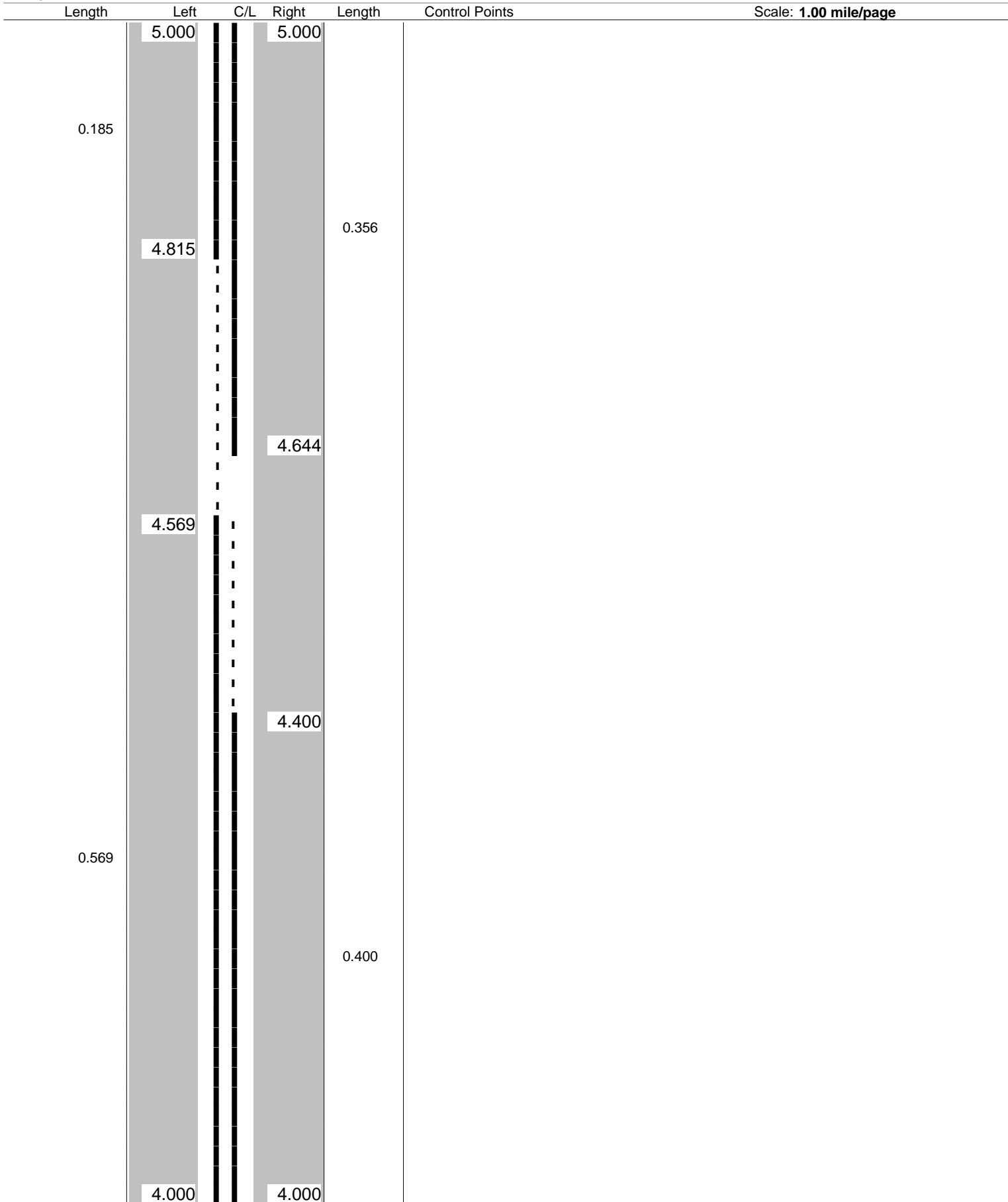
Accum. total: 6.745

ODOT District 10 - Athens County - 6/2/17
No Passing Zone Log (ATH)

Route: **0078R**
 Length: **10.930**

Direction: **East**

From: **0.270 LEAVE NELSONVILLE**
 To: **11.200 ENTER MRG CO**



Sheet total equivalent length of solid line: 1.614

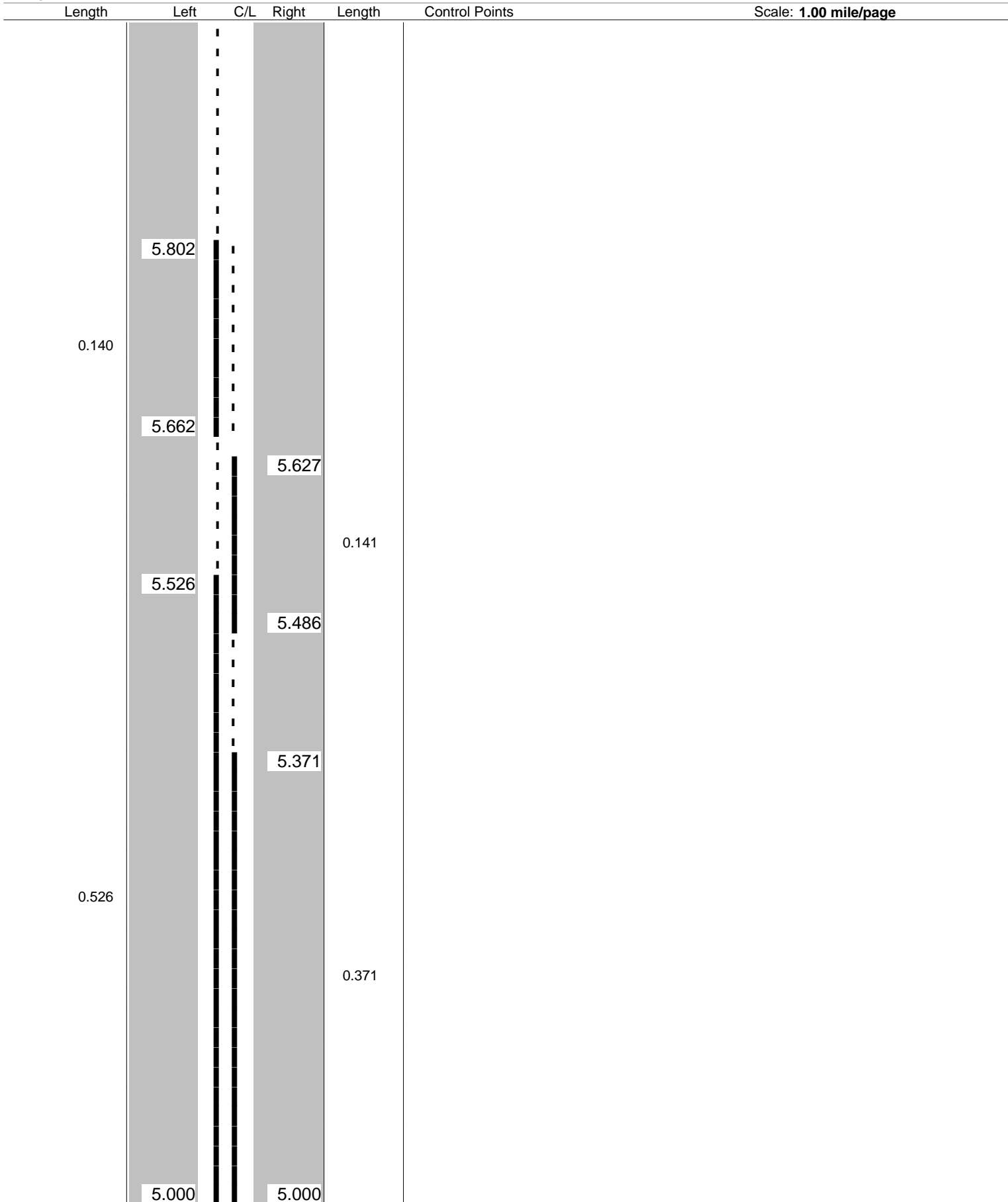
Accum. total: 8.359

ODOT District 10 - Athens County - 6/2/17
 No Passing Zone Log (ATH)

Route: **0078R**
 Length: **10.930**

Direction: **East**

From: **0.270 LEAVE NELSONVILLE**
 To: **11.200 ENTER MRG CO**



Sheet total equivalent length of solid line: 1.325

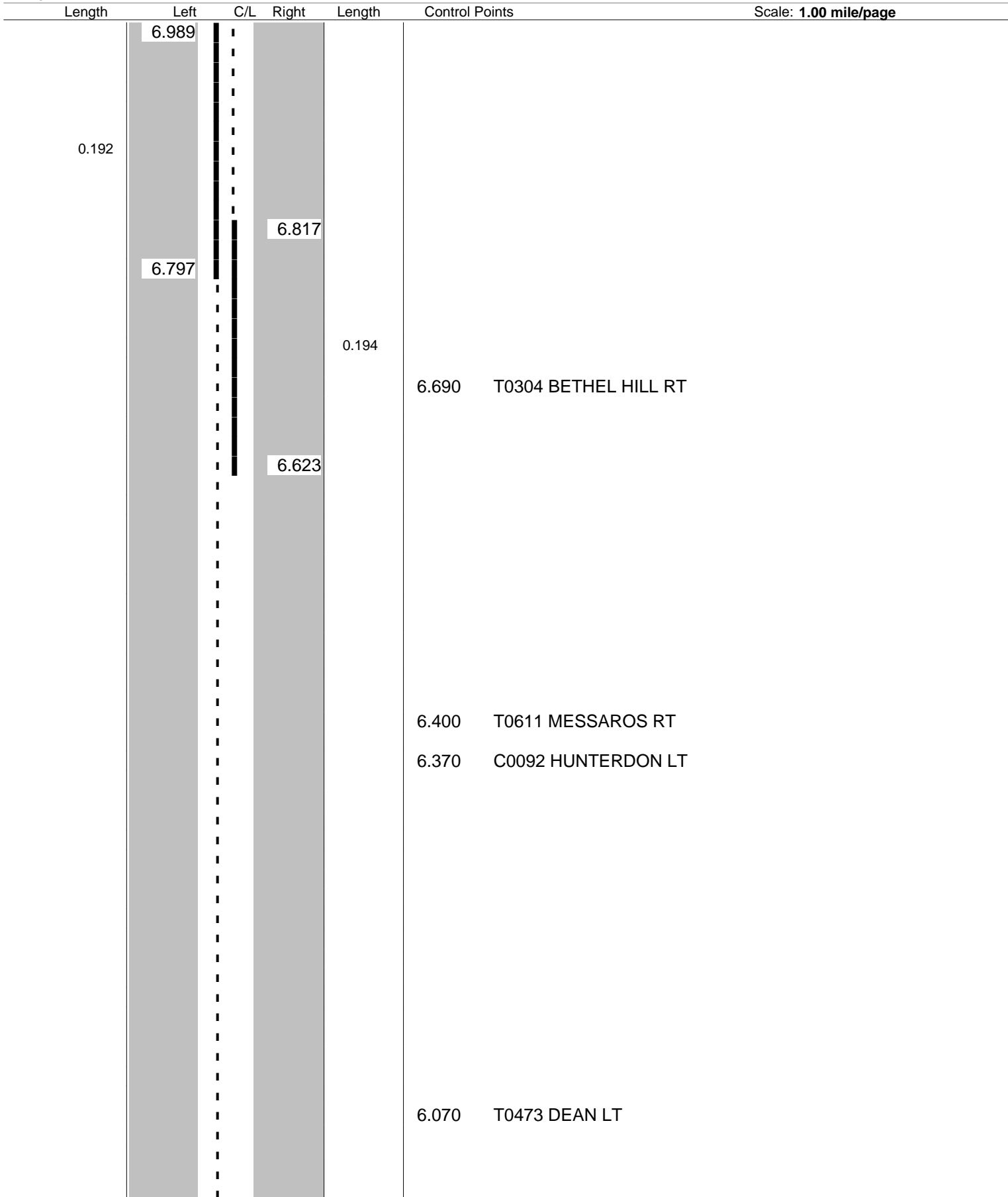
Accum. total: 9.684

ODOT District 10 - Athens County - 6/2/17
No Passing Zone Log (ATH)

Route: **0078R**
 Length: **10.930**

Direction: **East**

From: **0.270 LEAVE NELSONVILLE**
 To: **11.200 ENTER MRG CO**



ODOT District 10 - Athens County - 6/2/17
No Passing Zone Log (ATH)

Route: **0078R**
 Length: **10.930**

Direction: **East**

From: **0.270 LEAVE NELSONVILLE**
 To: **11.200 ENTER MRG CO**

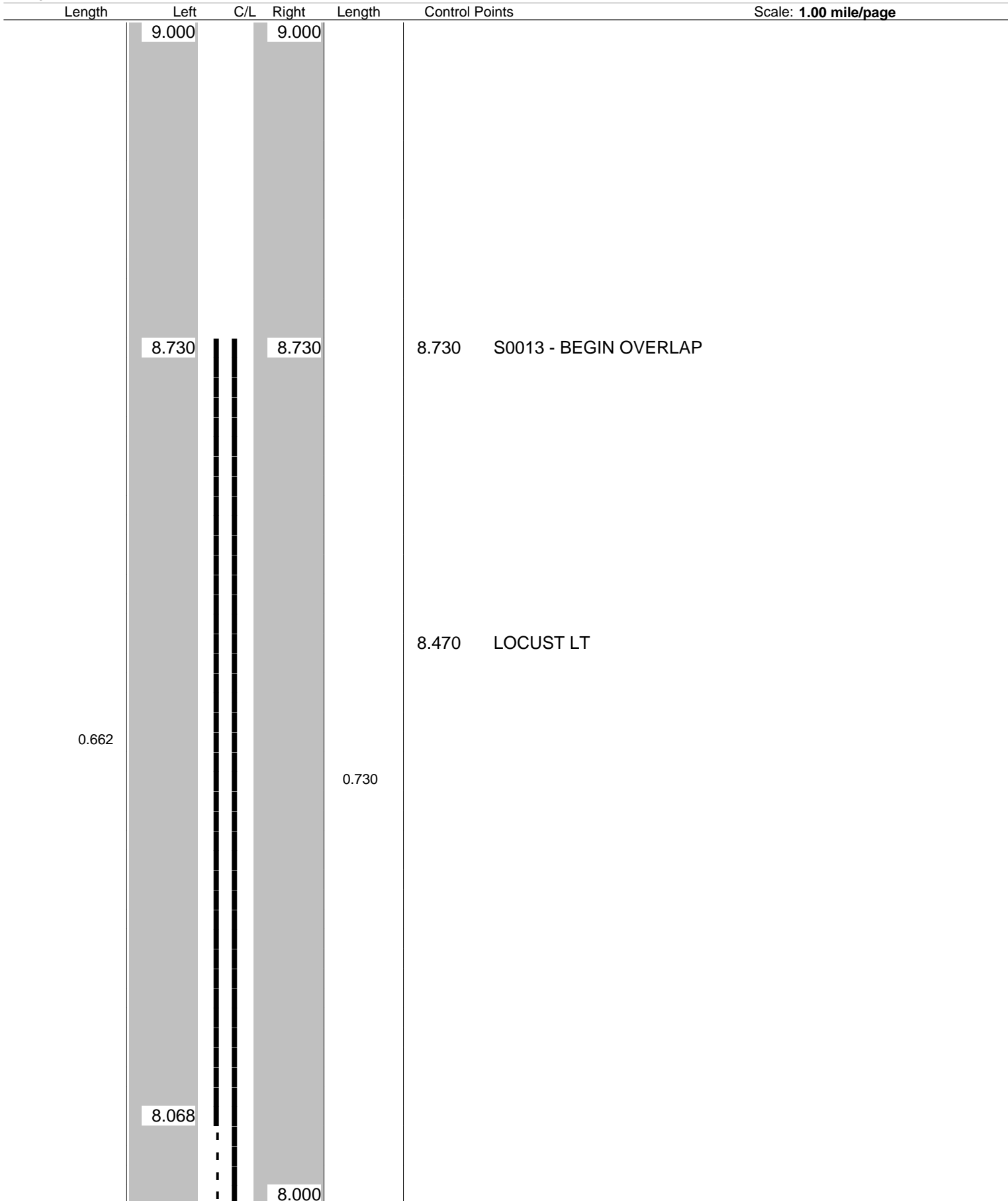
Length	Left	C/L	Right	Length	Control Points	Scale: 1.00 mile/page
			8.000	0.031		
			7.969			
	7.933				7.930 OAK RT	
0.404			7.764		7.700 MORGAN ST LT	
				0.405	7.560 C0095 DERTHICK RT	
	7.529					
			7.359			
	7.323					
0.120						
	7.203					
			7.153			
				0.120		
			7.033			

ODOT District 10 - Athens County - 6/2/17
No Passing Zone Log (ATH)

Route: **0078R**
 Length: **10.930**

Direction: **East**

From: **0.270 LEAVE NELSONVILLE**
 To: **11.200 ENTER MRG CO**



Sheet total equivalent length of solid line: 1.409

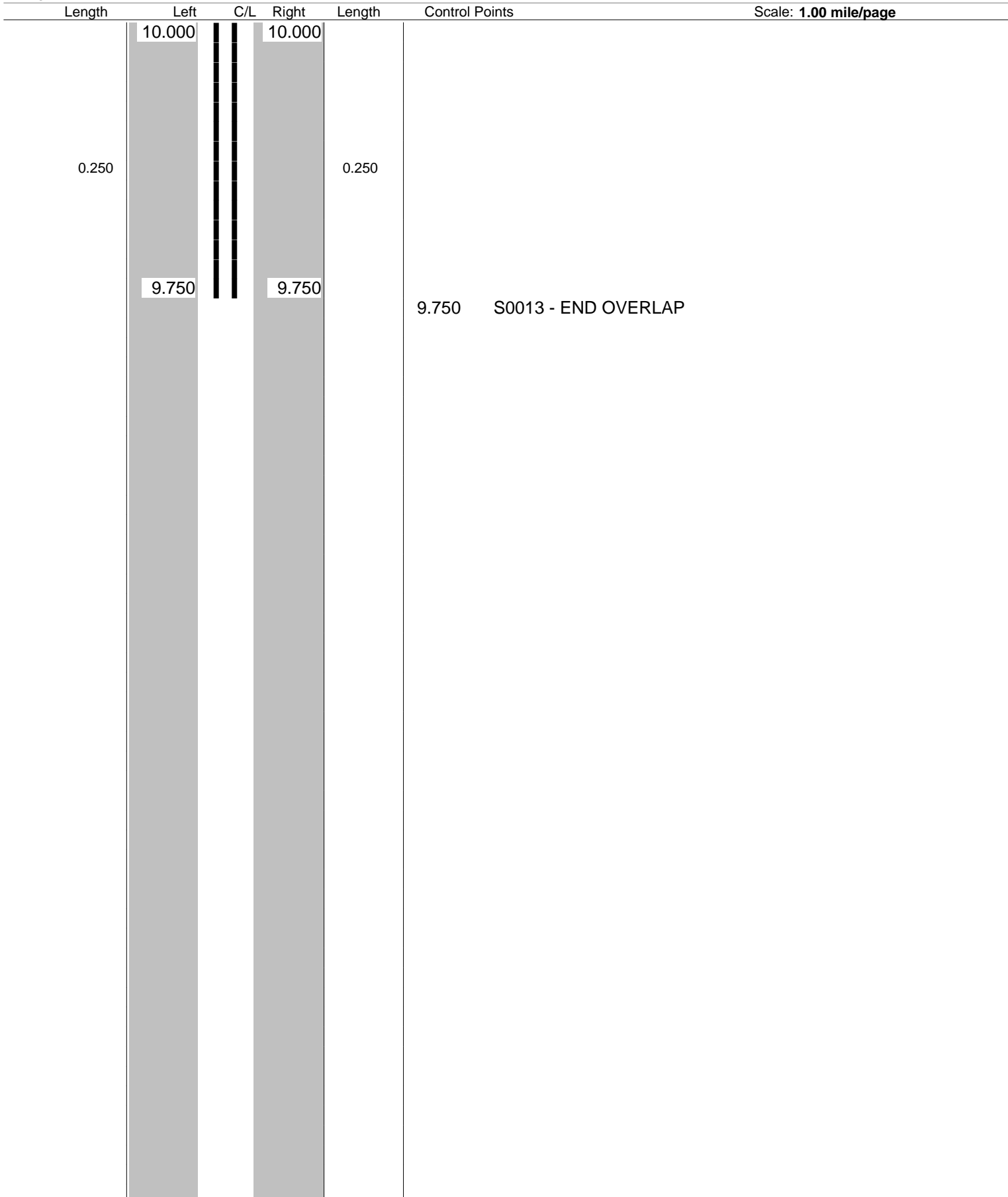
Accum. total: 12.995

ODOT District 10 - Athens County - 6/2/17
No Passing Zone Log (ATH)

Route: **0078R**
 Length: **10.930**

Direction: **East**

From: **0.270 LEAVE NELSONVILLE**
 To: **11.200 ENTER MRG CO**




ODOT District 10 - Athens County - 6/2/17
No Passing Zone Log (ATH)

Route: **0078R**
 Length: **10.930**

Direction: **East**

From: **0.270 LEAVE NELSONVILLE**
 To: **11.200 ENTER MRG CO**



Sheet total equivalent length of solid line: 2.000

Accum. total: 15.495

ODOT District 10 - Athens County - 6/2/17
No Passing Zone Log (ATH)

Route: **0078R**
 Length: **10.930**

Direction: **East**

From: **0.270 LEAVE NELSONVILLE**
 To: **11.200 ENTER MRG CO**

Length	Left	C/L	Right	Length	Control Points	Scale: 1.00 mile/page
0.200				0.200	11.200 ENTER MRG CO	