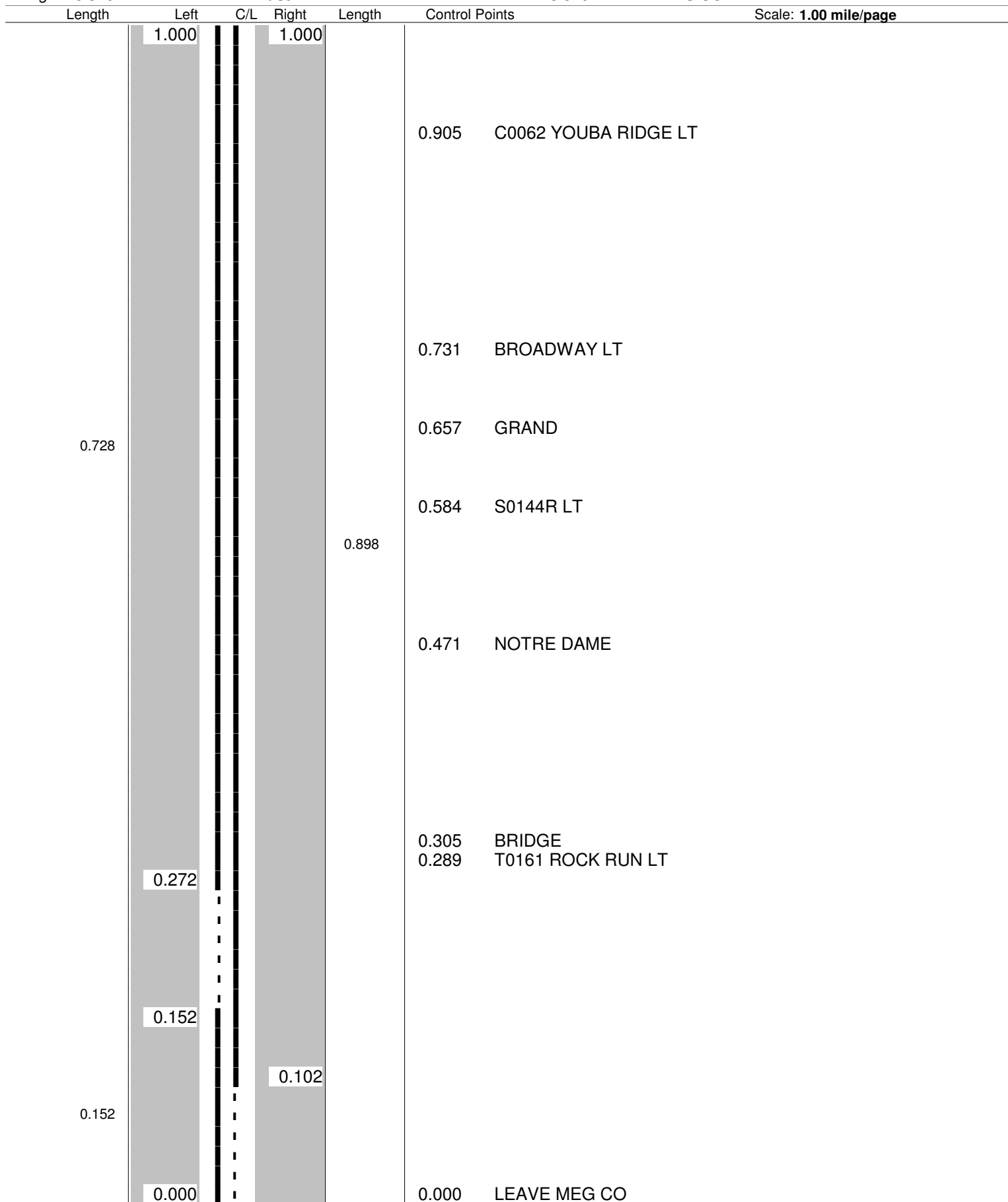


**ODOT District 10  
No Passing Zone Log (ATH)**

Route: **0124R**  
Length: **3.320**

Direction: **East**

From: **0.000 LEAVE MEG CO**  
To: **3.320 ENTER WAS CO**

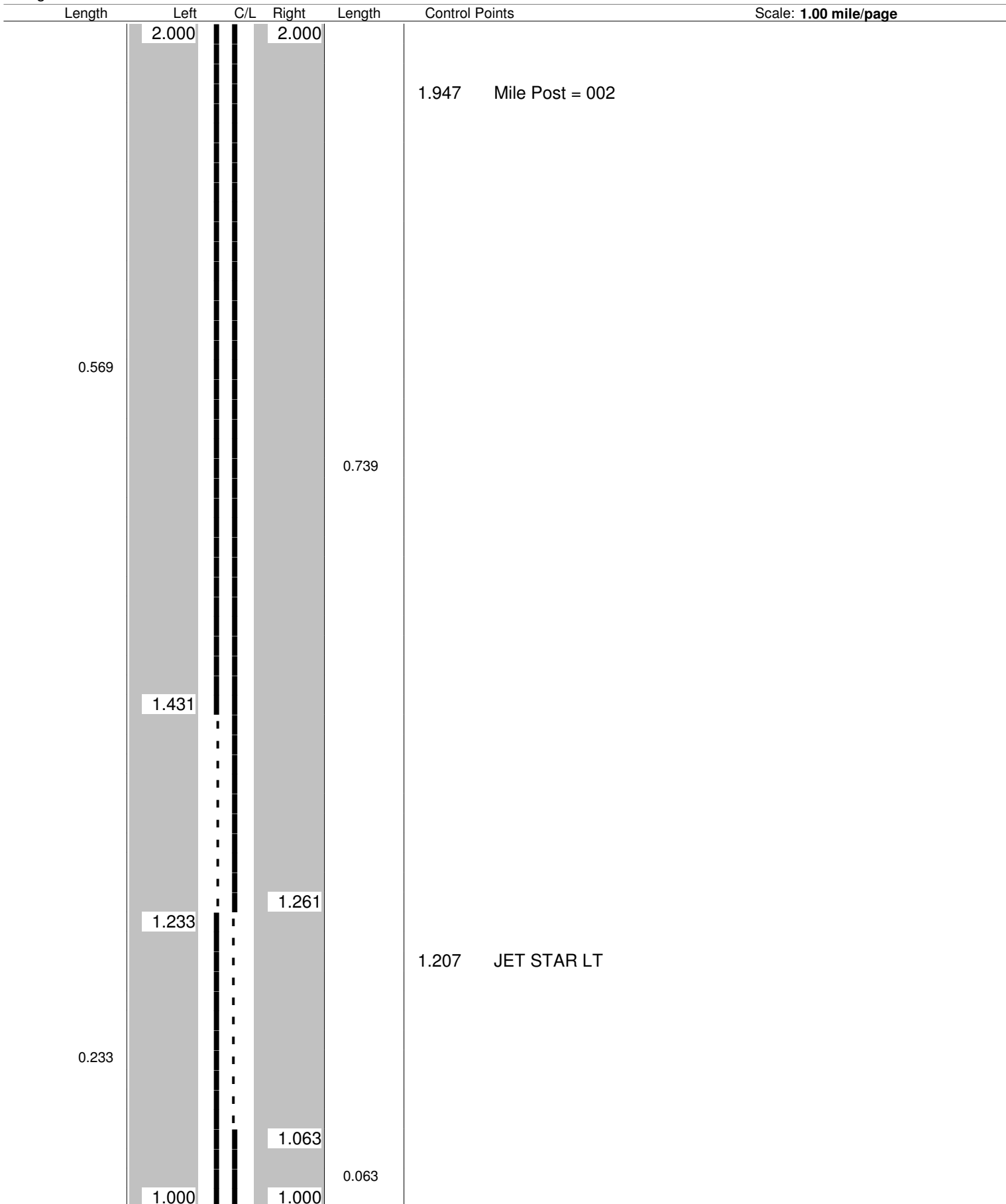


**ODOT District 10  
No Passing Zone Log (ATH)**

Route: **0124R**  
Length: **3.320**

Direction: **East**

From: **0.000 LEAVE MEG CO**  
To: **3.320 ENTER WAS CO**




**ODOT District 10  
No Passing Zone Log (ATH)**

Route: **0124R**  
Length: **3.320**

Direction: **East**

From: **0.000 LEAVE MEG CO**  
To: **3.320 ENTER WAS CO**



Sheet total equivalent length of solid line: 2.000

Accum. total: 5.530

**ODOT District 10  
No Passing Zone Log (ATH)**

Route: **0124R**  
Length: **3.320**

Direction: **East**

From: **0.000 LEAVE MEG CO**  
To: **3.320 ENTER WAS CO**

Length	Left	C/L	Right	Length	Control Points	Scale: 1.00 mile/page
0.320				0.320		
	3.320		3.320		3.320 ENTER WAS CO	
	3.000		3.000			