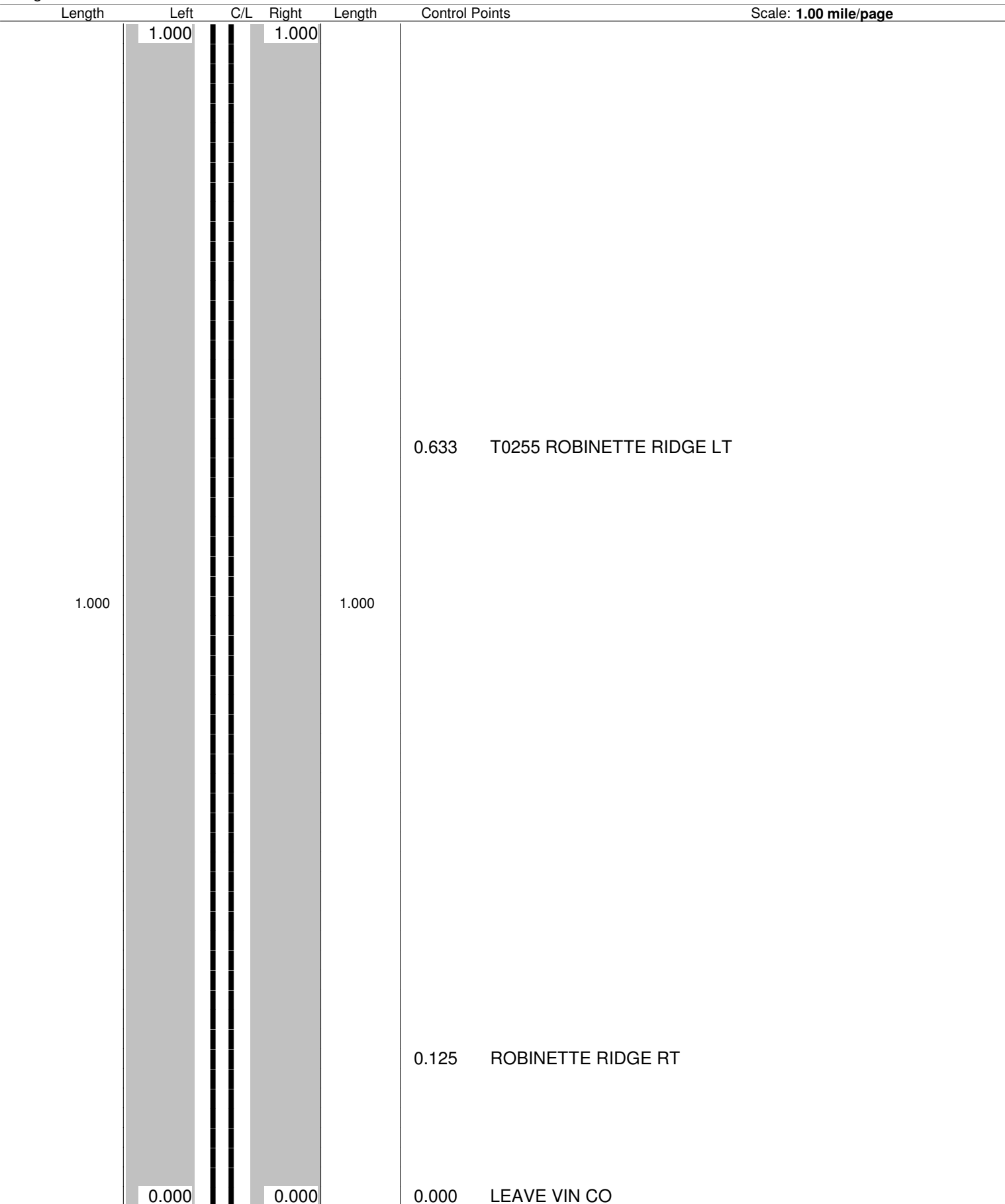


**ODOT District 10
No Passing Zone Log (ATH)**

Route: **0356R**
Length: **4.748**

Direction: **North**

From: **0.000 LEAVE VIN CO**
To: **4.748 S0056R**

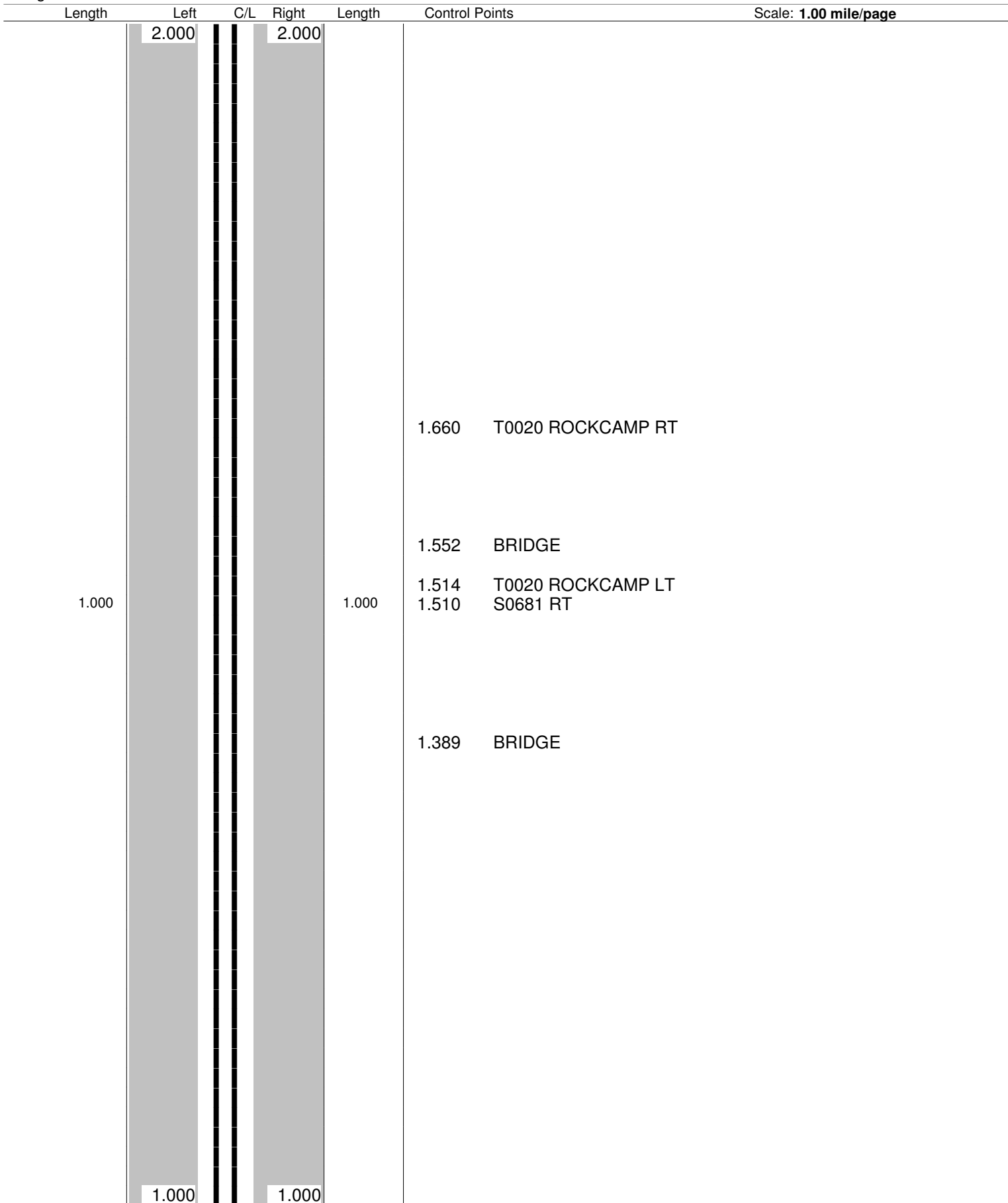


**ODOT District 10
No Passing Zone Log (ATH)**

Route: **0356R**
Length: **4.748**

Direction: **North**

From: **0.000 LEAVE VIN CO**
To: **4.748 S0056R**



Sheet total equivalent length of solid line: 2.000

Accum. total: 4.000

**ODOT District 10
No Passing Zone Log (ATH)**

Route: **0356R**
Length: **4.748**

Direction: **North**

From: **0.000 LEAVE VIN CO**
To: **4.748 S0056R**

Length	Left	C/L	Right	Length	Control Points	Scale: 1.00 mile/page
	3.000		3.000			
					2.934 BRIDGE	
					2.783 T1229 SCOTT LT	
					2.566 T0023 BIDDYVILLE RT	
1.000				1.000	2.495 BRIDGE 2.489 T1096 CENTER RT	
					2.418 BRIDGE	
					2.198 BRIDGE	
	2.000		2.000		2.016 C0008 MINERAL RT	

Sheet total equivalent length of solid line: 2.000


Accum. total: 6.000

**ODOT District 10
No Passing Zone Log (ATH)**

Route: **0356R**
Length: **4.748**

Direction: **North**

From: **0.000 LEAVE VIN CO**
To: **4.748 S0056R**



**ODOT District 10
No Passing Zone Log (ATH)**

Route: **0356R**
Length: **4.748**

Direction: **North**

From: **0.000 LEAVE VIN CO**
To: **4.748 S0056R**

Length	Left	C/L	Right	Length	Control Points	Scale: 1.00 mile/page
--------	------	-----	-------	--------	----------------	-----------------------

