

**ODOT District 11
No Passing Zone Log (CAR)**

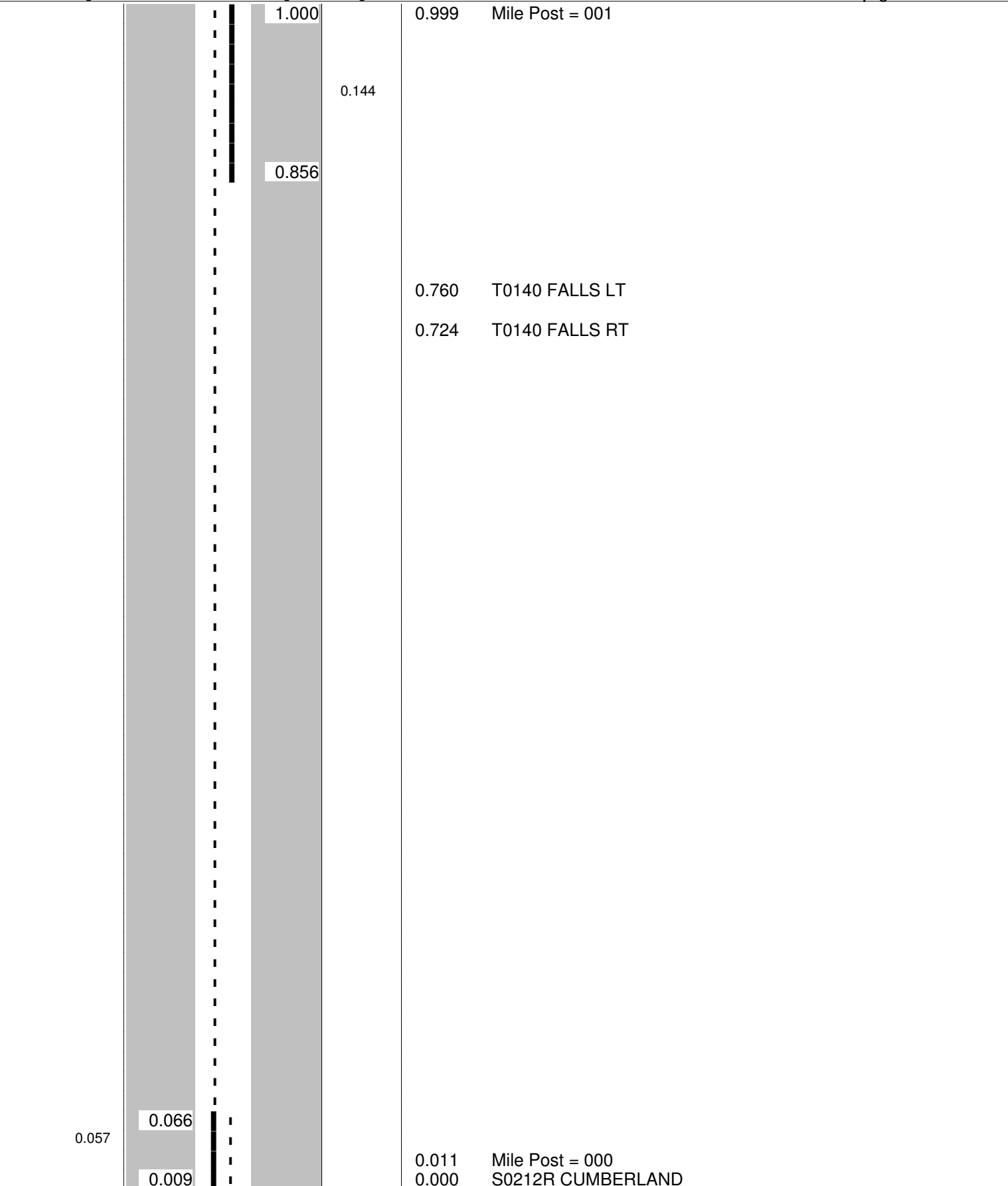
Route: **0542R (SCARSR00542**C)**

From: **0.000 S0212R CUMBERLAND**

Length: **15.849** Direction: **North**

To: **15.849 S0183R**

Length Left C/L Right Length Control Points Scale: **1.00 mile/page**



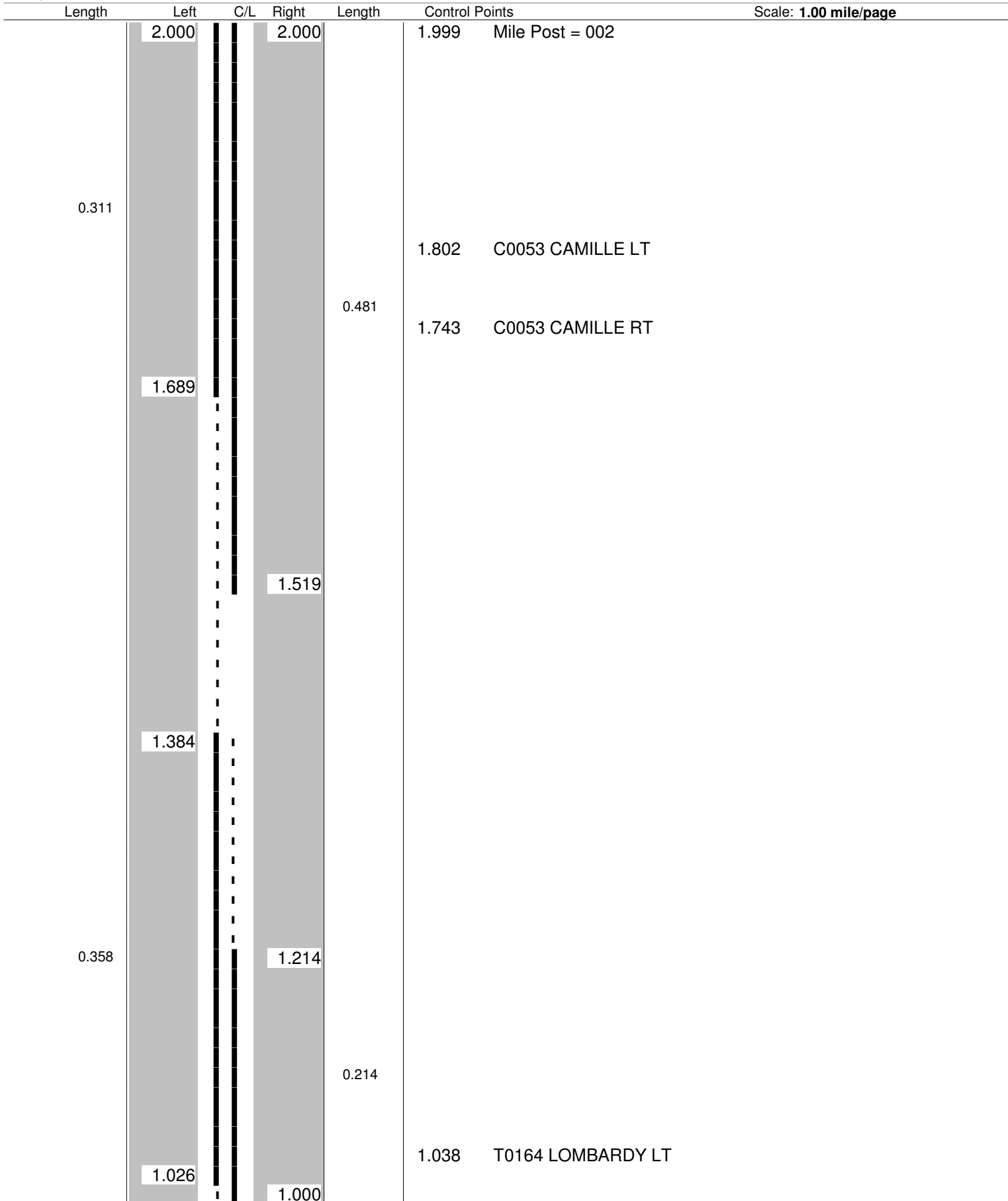
**ODOT District 11
No Passing Zone Log (CAR)**

Route: **0542R (SCARSR00542**C)**

From: **0.000 S0212R CUMBERLAND**

Length: **15.849** Direction: **North**

To: **15.849 S0183R**



Sheet total equivalent length of solid line: 1.489

Accum. total: 1.940

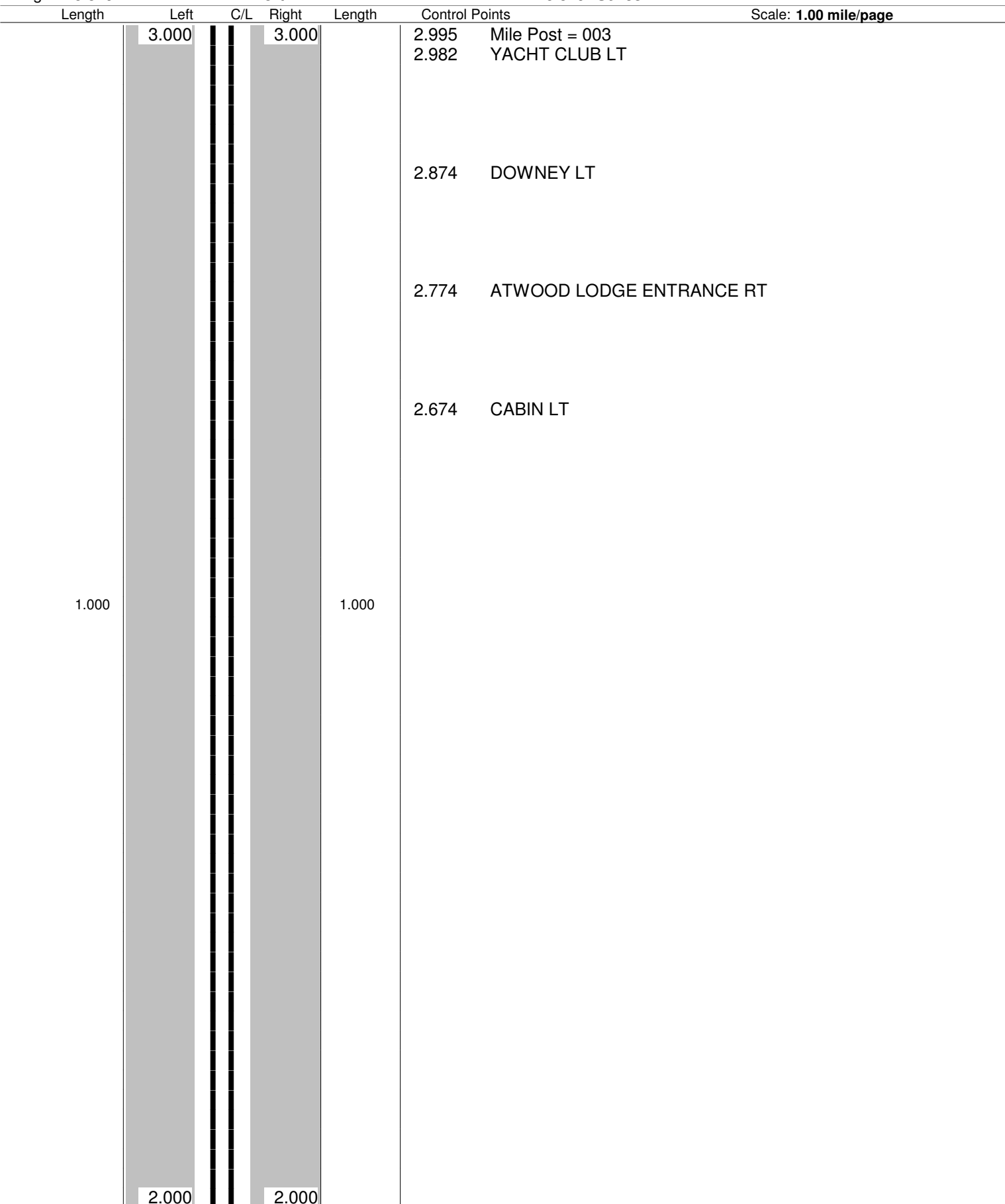
**ODOT District 11
No Passing Zone Log (CAR)**

Route: **0542R (SCARSR00542**C)**

From: **0.000 S0212R CUMBERLAND**

Length: **15.849** Direction: **North**

To: **15.849 S0183R**



Sheet total equivalent length of solid line: 2.000

Accum. total: 3.940

**ODOT District 11
No Passing Zone Log (CAR)**

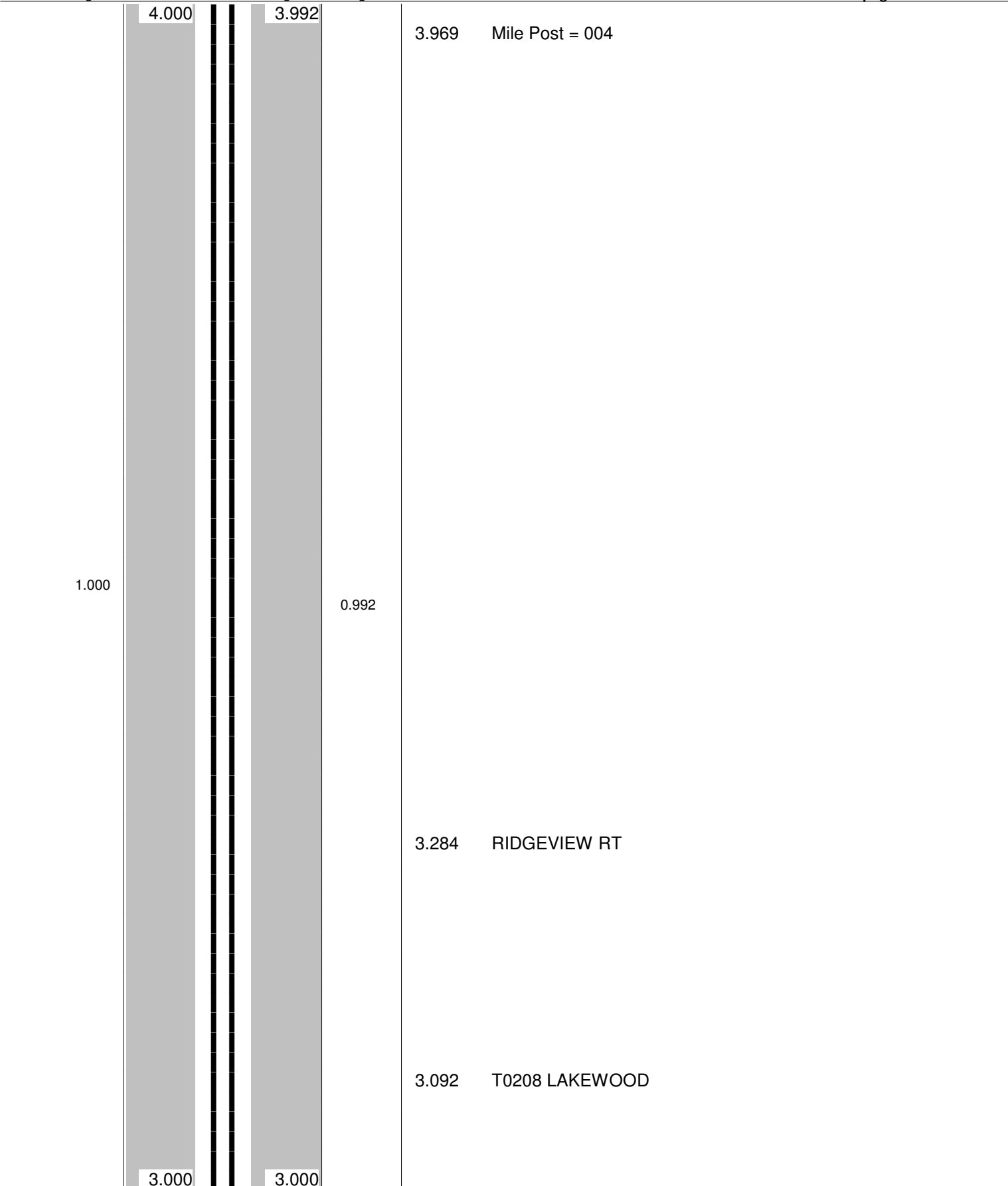
Route: **0542R (SCARSR00542**C)**

From: **0.000 S0212R CUMBERLAND**

Length: **15.849** Direction: **North**

To: **15.849 S0183R**

Length Left C/L Right Length Control Points Scale: **1.00 mile/page**



**ODOT District 11
No Passing Zone Log (CAR)**

Route: **0542R (SCARSR00542**C)**

From: **0.000 S0212R CUMBERLAND**

Length: **15.849** Direction: **North**

To: **15.849 S0183R**

Length	Left	C/L	Right	Length	Control Points	Scale: 1.00 mile/page
	5.000		5.000			
0.166					4.966 Mile Post = 005	
	4.834			0.336		
					4.759 EAST LAKESIDE LT	
			4.664		4.698 T1079 WEST LAKESIDE LT	
	4.601					
0.115						
	4.486					
			4.431	0.115	4.376 MCINTOSH LT	
			4.316		4.294 T1305 WASHINGTON LT	
					4.290 T1305 WASHINGTON RT	
					4.244 LINCOLN LT	
	4.162				4.171 T1309 MCKINLEY RT	
0.162					4.123 T1308 ROOSEVELT	
	4.000					

**ODOT District 11
No Passing Zone Log (CAR)**

Route: **0542R (SCARSR00542**C)**

From: **0.000 S0212R CUMBERLAND**

Length: **15.849** Direction: **North**

To: **15.849 S0183R**

Length	Left	C/L	Right	Length	Control Points	Scale: 1.00 mile/page
	6.000		6.000			
0.251					5.951 BRIDGE	
					5.897 Mile Post = 006	
					5.850 C0069 CLAY RT	
				0.421		
	5.749					
					5.681 C0020 AVALON RT	
	5.626				5.622 BRIDGE	
			5.579			
			5.456		5.477 LEAVE DELLROY	
					5.428 OHIO RT	↑ 55mph
					5.412 OHIO RT	
0.626					5.315	↑ 50mph
				0.456		
					5.189 S0039R RT	
					5.184 S0039R RT	
					5.048 ENTER DELLROY	↑ 35mph
	5.000		5.000			


**ODOT District 11
No Passing Zone Log (CAR)**

Route: **0542R (SCARSR00542**C)**

From: **0.000 S0212R CUMBERLAND**

Length: **15.849** Direction: **North**

To: **15.849 S0183R**



Sheet total equivalent length of solid line: 2.000

Accum. total: 10.853

**ODOT District 11
No Passing Zone Log (CAR)**

Route: **0542R (SCARSR00542**C)**

From: **0.000 S0212R CUMBERLAND**

Length: **15.849** Direction: **North**

To: **15.849 S0183R**

Length	Left	C/L	Right	Length	Control Points
			8.000		
				0.141	
			7.859		7.890 Mile Post = 008
	7.802				7.835 T1094 WHISPERING PINES RT
			7.632		
0.802					7.421 T0142 FAWN RT
				0.632	
					7.273 T0144 FEATHER RT
					7.127 T0149 FORT RT
	7.000		7.000		

**ODOT District 11
No Passing Zone Log (CAR)**

Route: **0542R (SCARSR00542**C)**

From: **0.000 S0212R CUMBERLAND**

Length: **15.849** Direction: **North**

To: **15.849 S0183R**

Length	Left	C/L	Right	Length	Control Points	Scale: 1.00 mile/page
			9.000			
				0.097	8.949 T0674 TOLAN LT	
			8.903			
				8.878	Mile Post = 009	
	8.804					
			8.634			
				8.518	BRIDGE	
0.775						
				0.634		
	8.029					
			8.000			

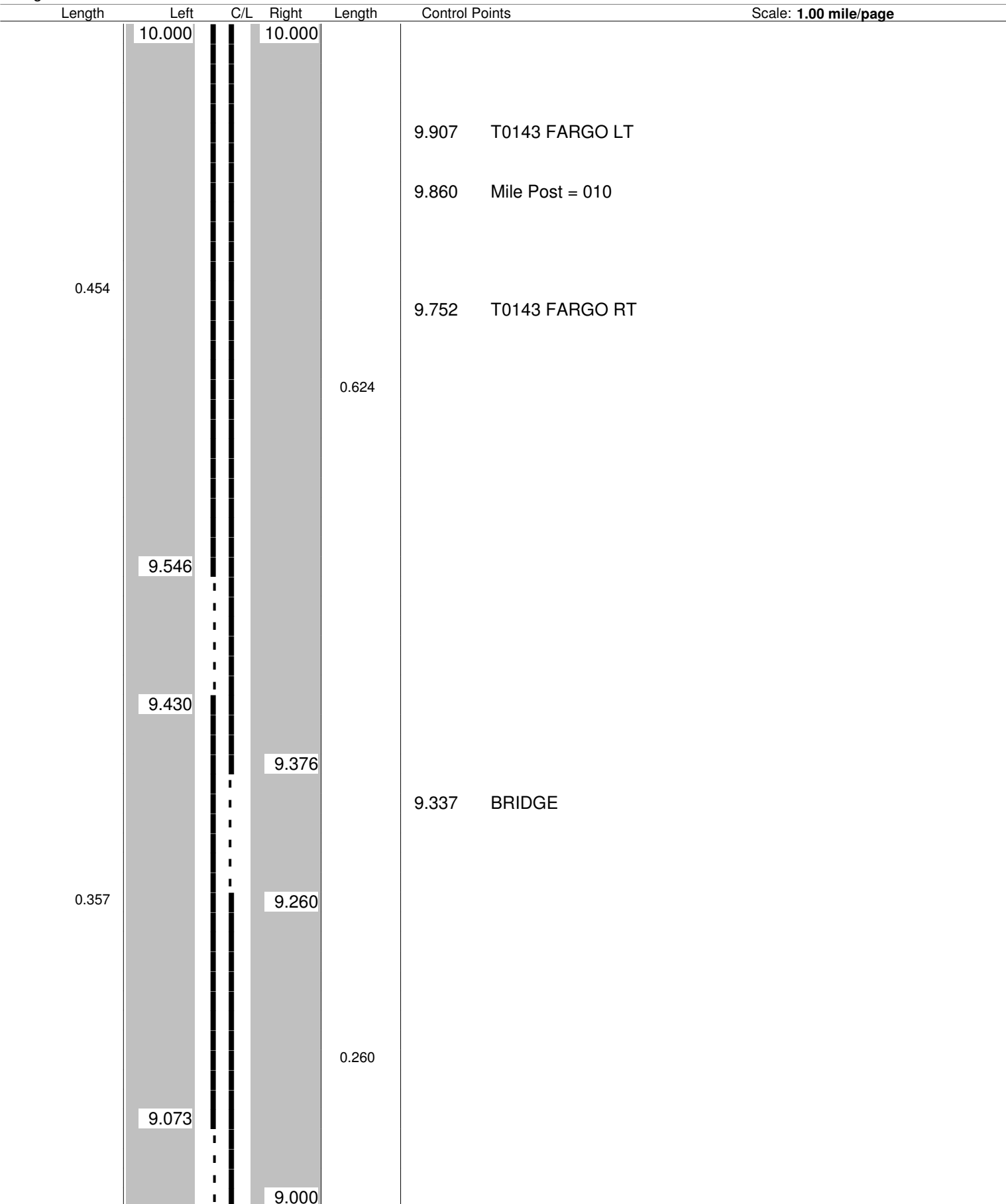
**ODOT District 11
No Passing Zone Log (CAR)**

Route: **0542R (SCARSR00542**C)**

From: **0.000 S0212R CUMBERLAND**

Length: **15.849** Direction: **North**

To: **15.849 S0183R**



**ODOT District 11
No Passing Zone Log (CAR)**

Route: **0542R (SCARSR00542**C)**

From: **0.000 S0212R CUMBERLAND**

Length: **15.849** Direction: **North**

To: **15.849 S0183R**

Length	Left	C/L	Right	Length	Control Points	Scale: 1.00 mile/page
	11.000		11.000	10.992	T0172 HOLLY LT	
				10.885	Mile Post = 011	
1.000				10.467	T0166 HARTWOOD RT	
				10.165	T0147 FLINT RT	
	10.000		10.000			

**ODOT District 11
No Passing Zone Log (CAR)**

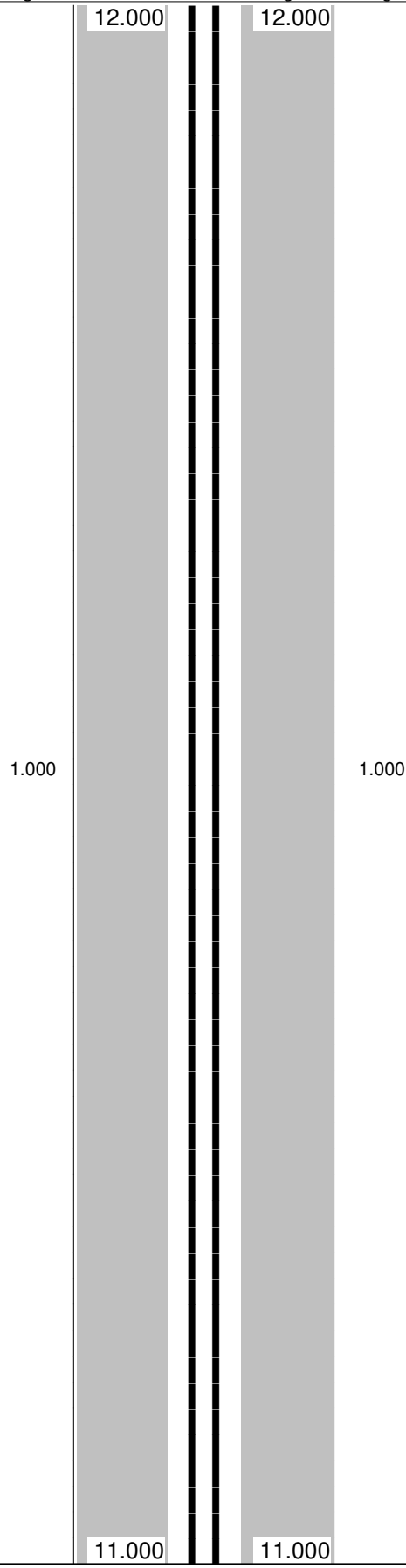
Route: **0542R (SCARSR00542**C)**

From: **0.000 S0212R CUMBERLAND**

Length: **15.849** Direction: **North**

To: **15.849 S0183R**

Length Left C/L Right Length Control Points Scale: **1.00 mile/page**



- 11.885 Mile Post = 012
- 11.866 C0040 BRIAR LT

- 11.732 T0166 HARTWOOD RT


**ODOT District 11
No Passing Zone Log (CAR)**

Route: **0542R (SCARSR00542**C)**

From: **0.000 S0212R CUMBERLAND**

Length: **15.849** Direction: **North**

To: **15.849 S0183R**



Sheet total equivalent length of solid line: 2.000

Accum. total: 21.896


**ODOT District 11
No Passing Zone Log (CAR)**

Route: **0542R (SCARSR00542**C)**

From: **0.000 S0212R CUMBERLAND**

Length: **15.849** Direction: **North**

To: **15.849 S0183R**



Sheet total equivalent length of solid line: 2.000

Accum. total: 23.896

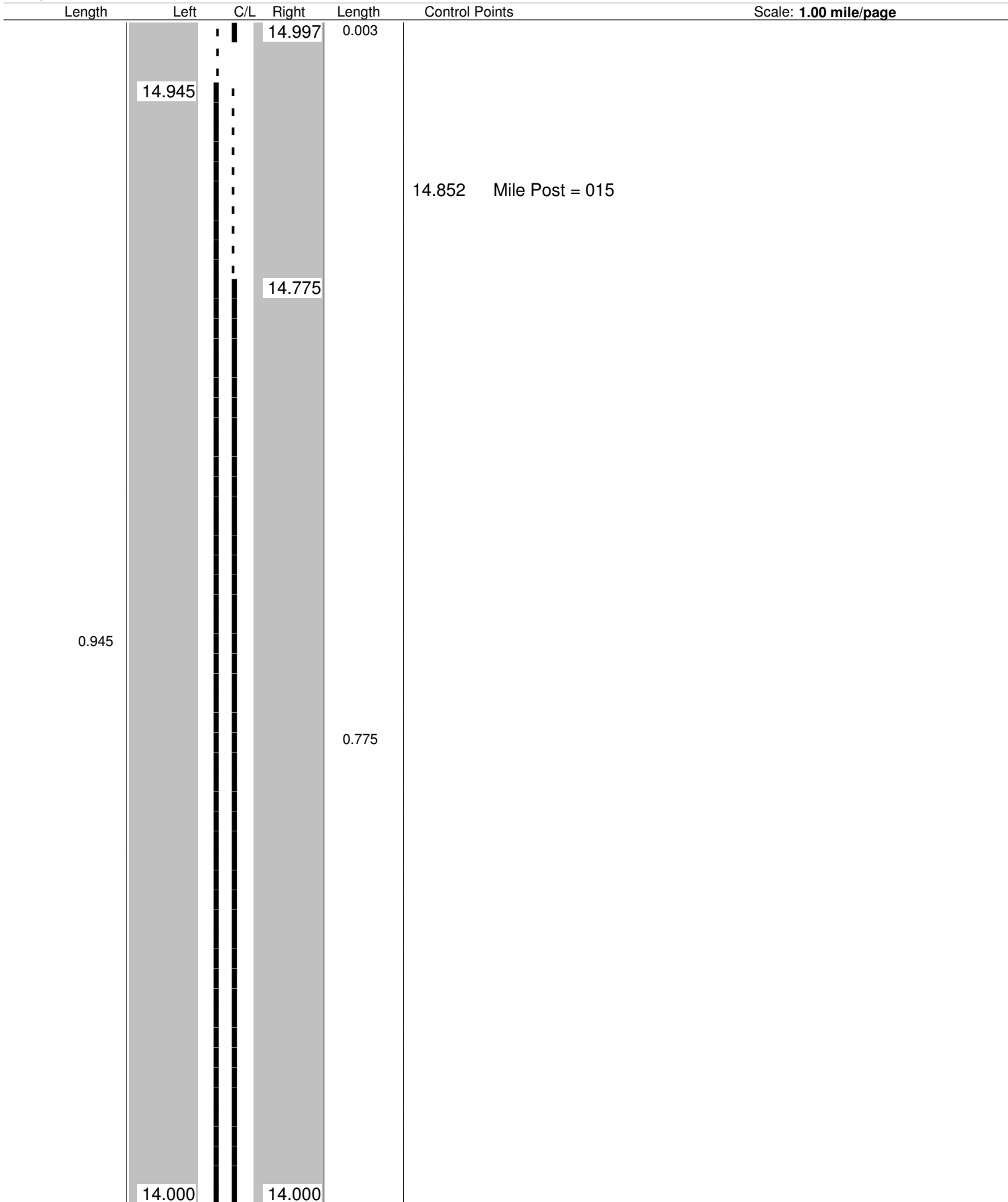
**ODOT District 11
No Passing Zone Log (CAR)**

Route: **0542R (SCARSR00542**C)**

From: **0.000 S0212R CUMBERLAND**

Length: **15.849** Direction: **North**

To: **15.849 S0183R**



Sheet total equivalent length of solid line: 1.779

Accum. total: 25.675

**ODOT District 11
No Passing Zone Log (CAR)**

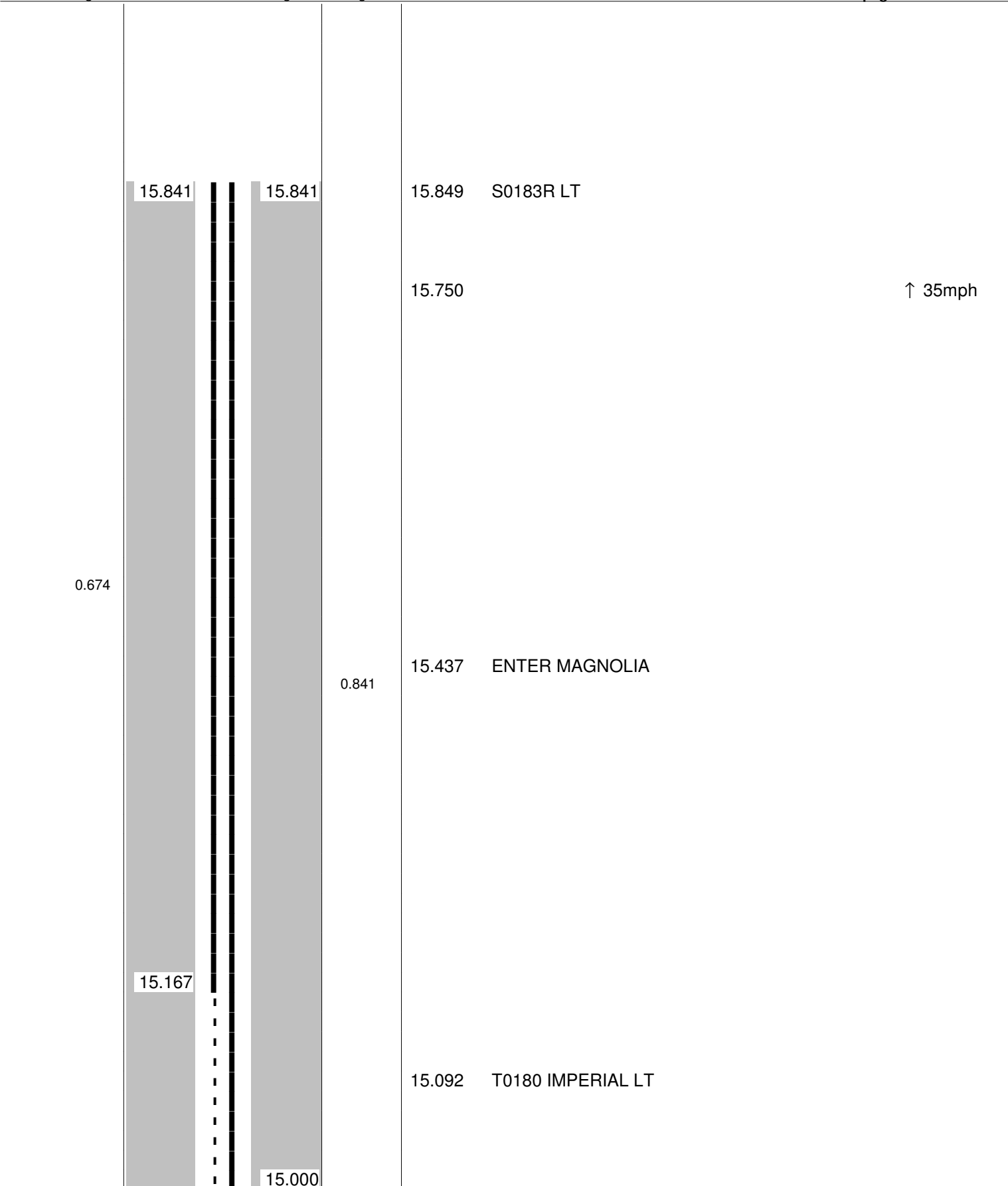
Route: **0542R (SCARSR00542**C)**

From: **0.000 S0212R CUMBERLAND**

Length: **15.849** Direction: **North**

To: **15.849 S0183R**

Length Left C/L Right Length Control Points Scale: **1.00 mile/page**



Sheet total equivalent length of solid line: 1.559

Accum. total: 27.234