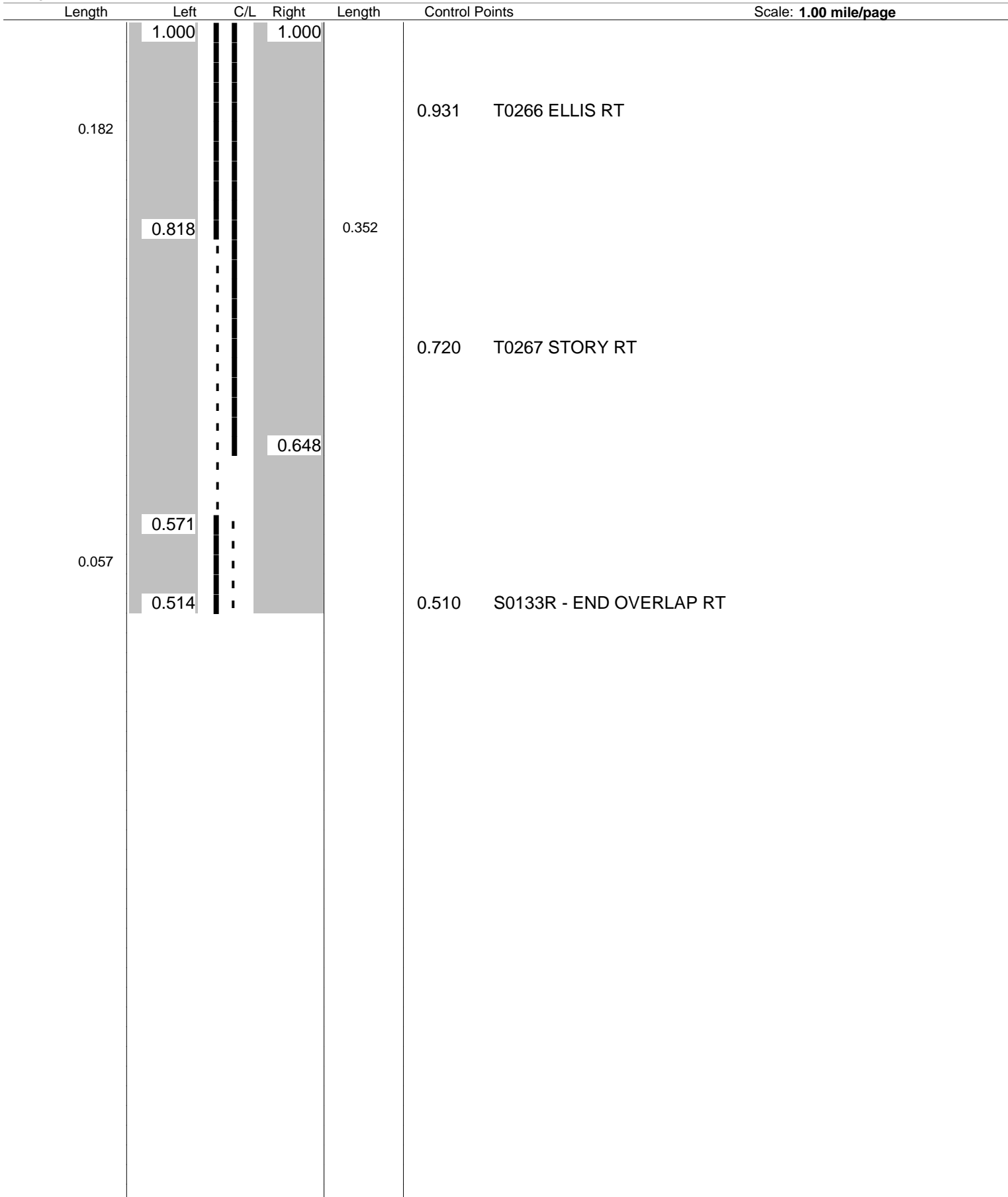


ODOT Dist 8 - CLE Co - FINAL
No Passing Zone Log (CLE)

Route: **0276R**
 Length: **5.621**

From: **0.510 S0133R - END OVERLAP**
 To: **6.131 S0132R**

Direction: **North**



Sheet total equivalent length of solid line: 0.668

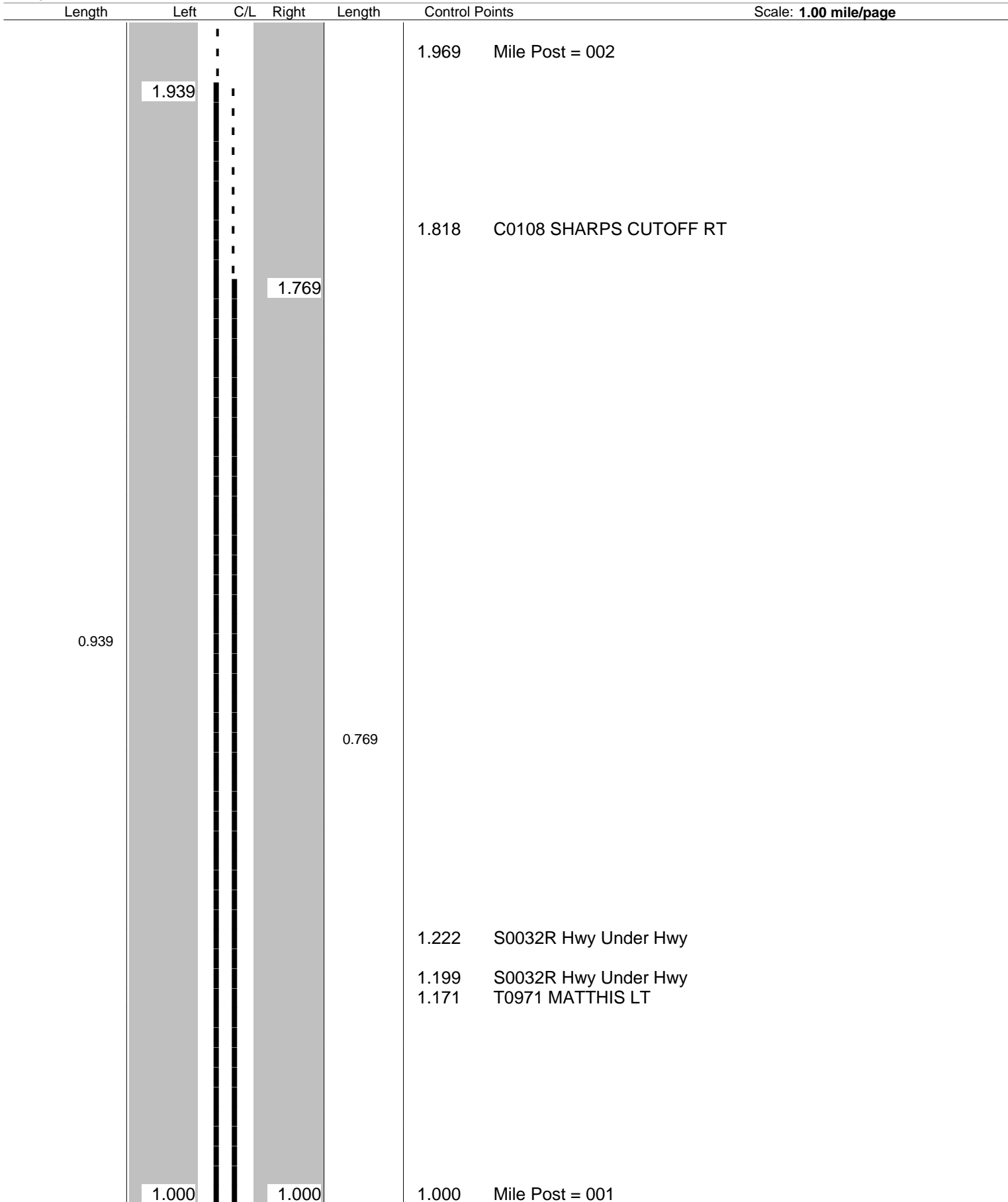
Accum. total: 0.668

ODOT Dist 8 - CLE Co - FINAL
No Passing Zone Log (CLE)

Route: **0276R**
 Length: **5.621**

Direction: **North**

From: **0.510 S0133R - END OVERLAP**
 To: **6.131 S0132R**



Sheet total equivalent length of solid line: 1.766


Accum. total: 2.434

ODOT Dist 8 - CLE Co - FINAL
No Passing Zone Log (CLE)

Route: **0276R**
 Length: **5.621**

Direction: **North**

From: **0.510 S0133R - END OVERLAP**
 To: **6.131 S0132R**

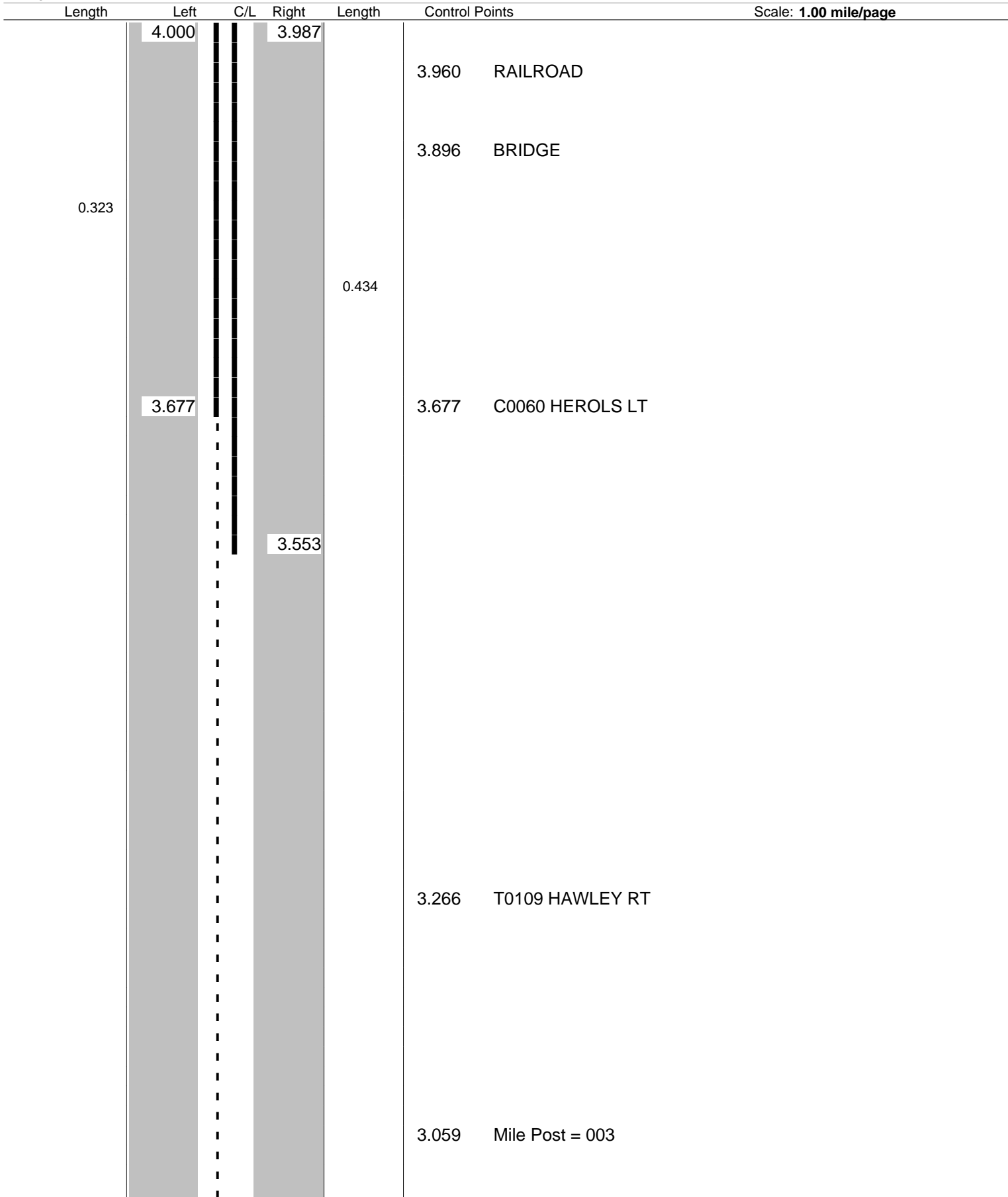


ODOT Dist 8 - CLE Co - FINAL
No Passing Zone Log (CLE)

Route: **0276R**
 Length: **5.621**

Direction: **North**

From: **0.510 S0133R - END OVERLAP**
 To: **6.131 S0132R**

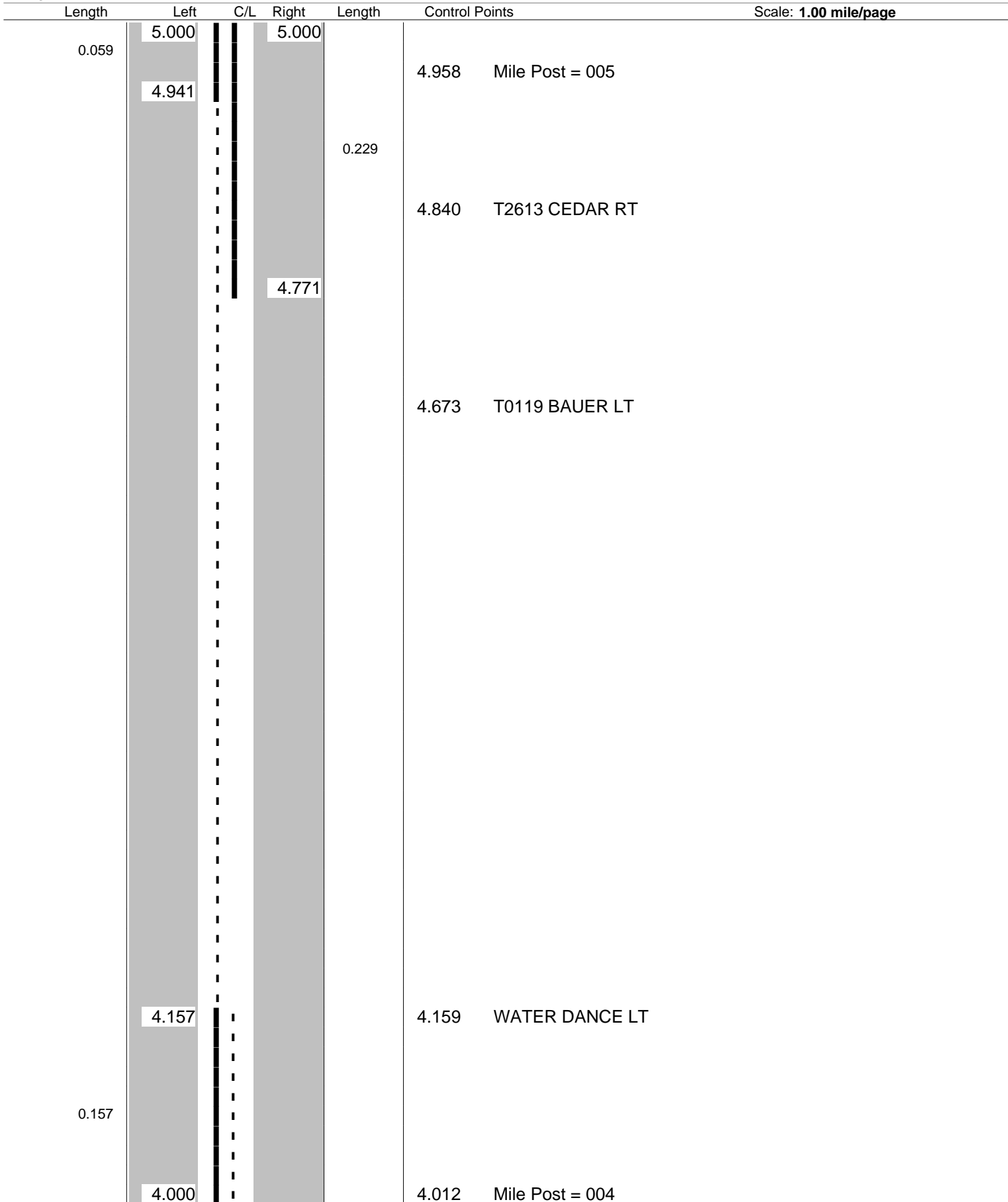


ODOT Dist 8 - CLE Co - FINAL
No Passing Zone Log (CLE)

Route: **0276R**
 Length: **5.621**

Direction: **North**

From: **0.510 S0133R - END OVERLAP**
 To: **6.131 S0132R**



Sheet total equivalent length of solid line: 0.680

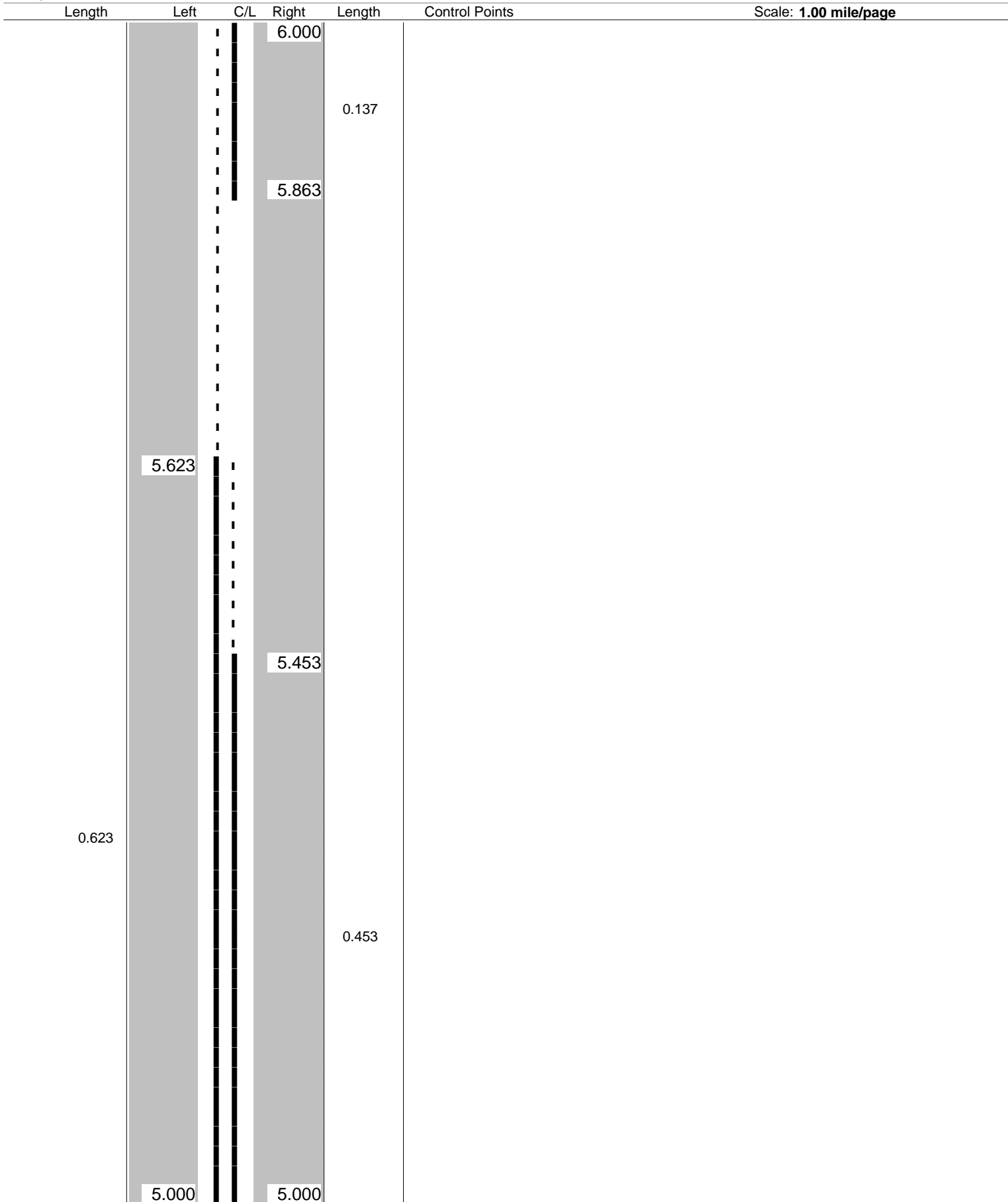
Accum. total: 4.418

ODOT Dist 8 - CLE Co - FINAL
No Passing Zone Log (CLE)

Route: **0276R**
 Length: **5.621**

Direction: **North**

From: **0.510 S0133R - END OVERLAP**
 To: **6.131 S0132R**



Sheet total equivalent length of solid line: 1.350

Accum. total: 5.768

ODOT Dist 8 - CLE Co - FINAL
No Passing Zone Log (CLE)

Route: **0276R**
 Length: **5.621**

Direction: **North**

From: **0.510 S0133R - END OVERLAP**
 To: **6.131 S0132R**

Length	Left	C/L	Right	Length	Control Points	Scale: 1.00 mile/page
0.081	6.114 6.033		6.114 6.000	0.114	6.131 S0132R LT 6.011 Mile Post = 006	

Sheet total equivalent length of solid line: 0.203

Accum. total: 5.971