

**ODOT District 11
No Passing Zone Log (COL)**

Route: **0154R (SCOLSR00154**C)**

From: **0.540 U0030R - END OVERLAP**

Length: **15.701** Direction: **East**

To: **16.241 ENTER PA STATE**

Length	Left	C/L	Right	Length	Control Points	Scale: 1.00 mile/page
0.048	1.000 0.952		1.000 0.848	0.152	0.995 Mile Post = 001 0.969	↑ 55mph
0.057	0.604 0.547			0.726	BRIDGE	
				0.552 0.540	U0030R - END OVERLAP RT	↑ 35mph

**ODOT District 11
No Passing Zone Log (COL)**

Route: **0154R (SCOLSR00154**C)**

From: **0.540 U0030R - END OVERLAP**

Length: **15.701** Direction: **East**

To: **16.241 ENTER PA STATE**

Length	Left	C/L	Right	Length	Control Points	Scale: 1.00 mile/page
0.049	3.000		3.000	2.983	Mile Post = 003	
	2.951		2.951			
0.066				0.066		
	2.885		2.885			
0.022	2.863		2.863	0.022		
				2.834	BRIDGE	
	2.614					
			2.444			
				2.429	T0794 DARNER	
				2.366	S0011R RAMPS LT	
0.569				2.292	S0011R Hwy Under Hwy	
				2.272	S0011R Hwy Under Hwy	
				0.444		
				2.213	S0011R RAMPS	
				2.145	S0011R RAMP RT	
	2.045					
			2.000	2.014	Mile Post = 002	

Sheet total equivalent length of solid line: 1.535

Accum. total: 2.692

**ODOT District 11
No Passing Zone Log (COL)**

Route: **0154R (SCOLSR00154**C)**

From: **0.540 U0030R - END OVERLAP**

Length: **15.701** Direction: **East**

To: **16.241 ENTER PA STATE**

Length	Left	C/L	Right	Length	Control Points	Scale: 1.00 mile/page
	4.000		4.000		3.975 Mile Post = 004	
					3.831 C0419 MIDDLE BEAVER RT	
0.906				0.906		
					3.141	↑ 40mph
	3.094		3.094			
0.067	3.027		3.027	0.067		
	3.014		3.000		3.020 T0795 SCROGGS LT	
0.014						

**ODOT District 11
No Passing Zone Log (COL)**

Route: **0154R (SCOLSR00154**C)**

From: **0.540 U0030R - END OVERLAP**

Length: **15.701** Direction: **East**

To: **16.241 ENTER PA STATE**

Length	Left	C/L	Right	Length	Control Points	Scale: 1.00 mile/page
	5.000				4.970 Mile Post = 005	
			4.865			
1.000				0.865		
					4.375	↑ 55mph
					4.146 T0891 PINE HOLLOW RT	
					4.107 BRIDGE	
	4.000		4.000			

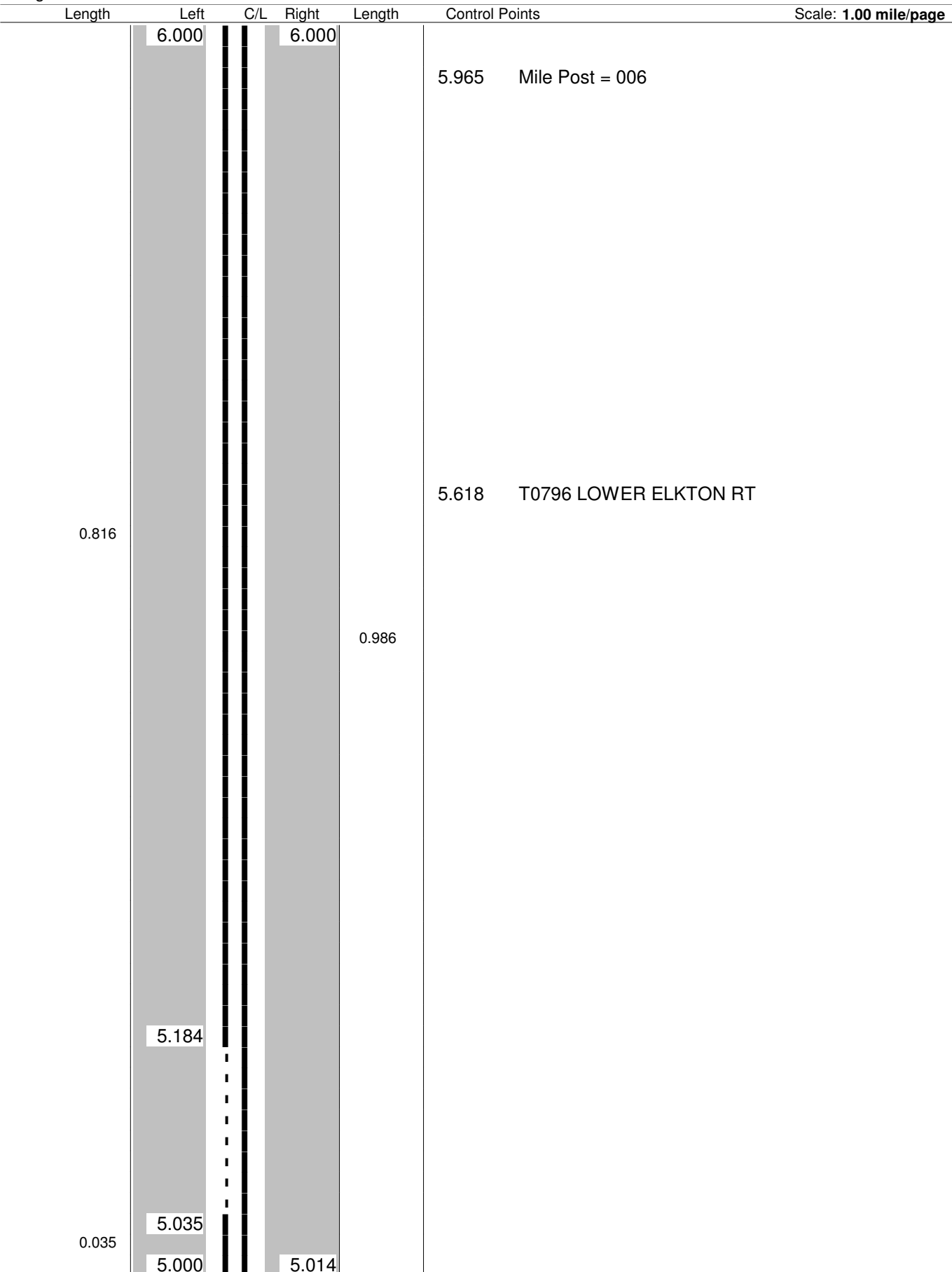
**ODOT District 11
No Passing Zone Log (COL)**

Route: **0154R (SCOLSR00154**C)**

From: **0.540 U0030R - END OVERLAP**

Length: **15.701** Direction: **East**

To: **16.241 ENTER PA STATE**



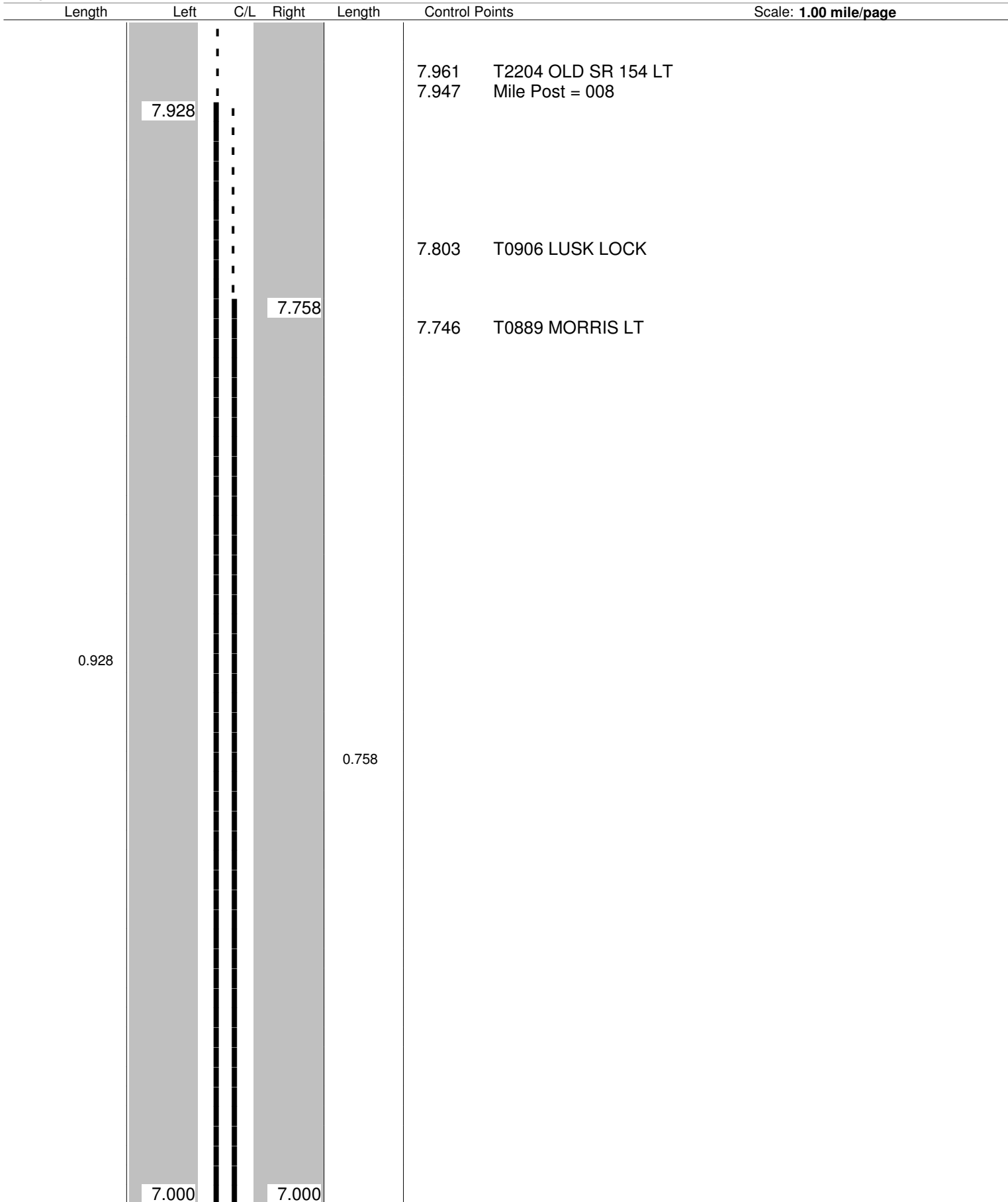
**ODOT District 11
No Passing Zone Log (COL)**

Route: **0154R (SCOLSR00154**C)**

From: **0.540 U0030R - END OVERLAP**

Length: **15.701** Direction: **East**

To: **16.241 ENTER PA STATE**



**ODOT District 11
No Passing Zone Log (COL)**

Route: **0154R (SCOLSR00154**C)**

From: **0.540 U0030R - END OVERLAP**

Length: **15.701** Direction: **East**

To: **16.241 ENTER PA STATE**

Length	Left	C/L	Right	Length	Control Points	Scale: 1.00 mile/page
0.363	10.000		10.000	0.363	9.848 Mile Post = 010 9.835 9.823 LEAVE ROGERS	↑ 55mph
0.084	9.637 9.617		9.637 9.617	0.188	9.631 S0007R	
0.110	9.533 9.137 9.027		9.429		9.350 9.349 ENTER ROGERS 9.188 T2204 LT	↑ 35mph

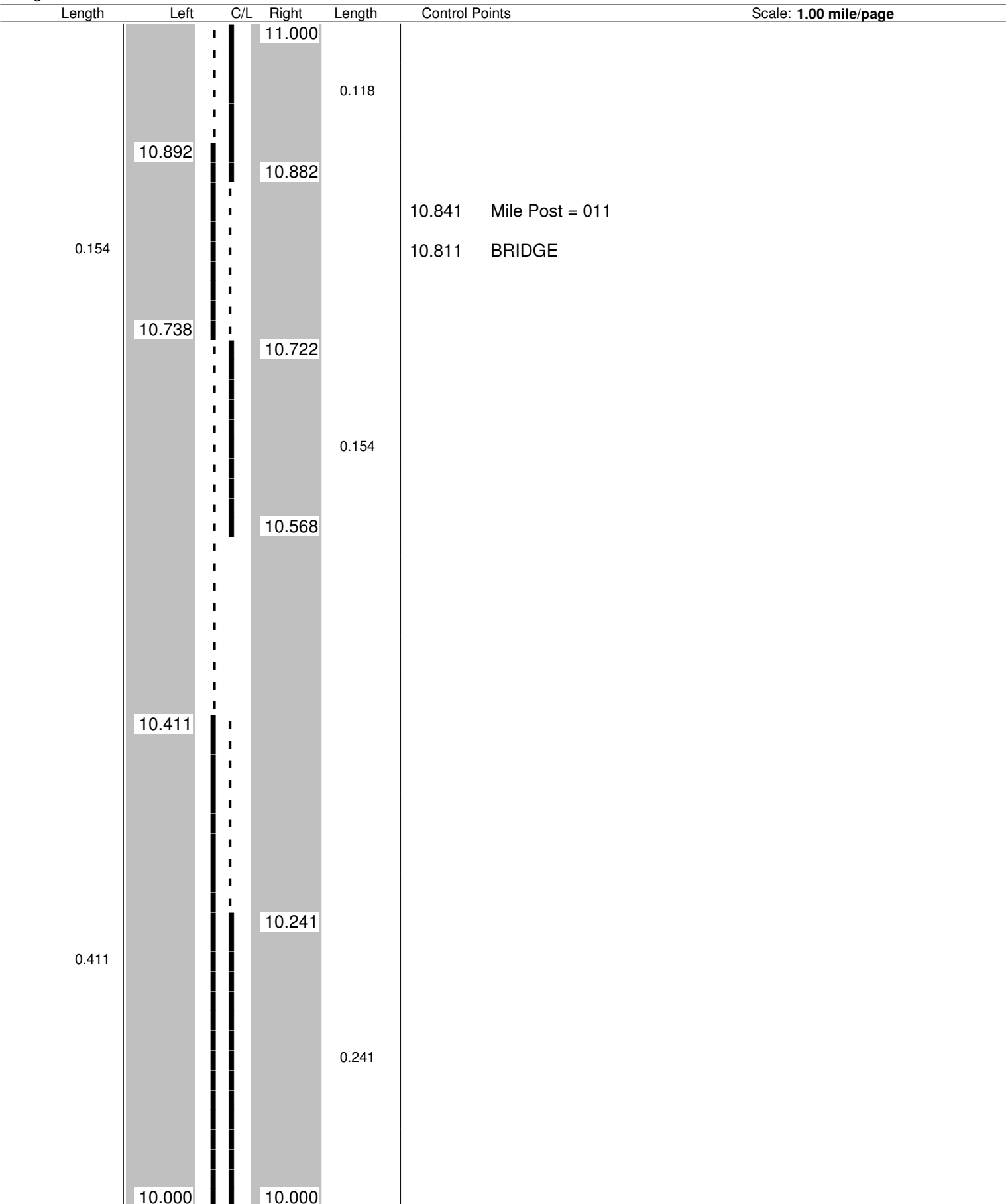
**ODOT District 11
No Passing Zone Log (COL)**

Route: **0154R (SCOLSR00154**C)**

From: **0.540 U0030R - END OVERLAP**

Length: **15.701** Direction: **East**

To: **16.241 ENTER PA STATE**



**ODOT District 11
No Passing Zone Log (COL)**

Route: **0154R (SCOLSR00154**C)**

From: **0.540 U0030R - END OVERLAP**

Length: **15.701** Direction: **East**

To: **16.241 ENTER PA STATE**

Length	Left	C/L	Right	Length	Control Points	Scale: 1.00 mile/page
	12.000		12.000		11.982 T1025 PIONEER LT	
					11.825 Mile Post = 012	
					11.643 T0954 SCOTT MILL RT	
					11.582 T0939 ADAMS LT	
0.948				1.000		
					11.305 CAMP FREDERICK LT	
					11.234 T0932 VALE RT	
					11.152 BRIDGE	
					11.115 T0890 RIFFLE LT	
	11.052		11.000			

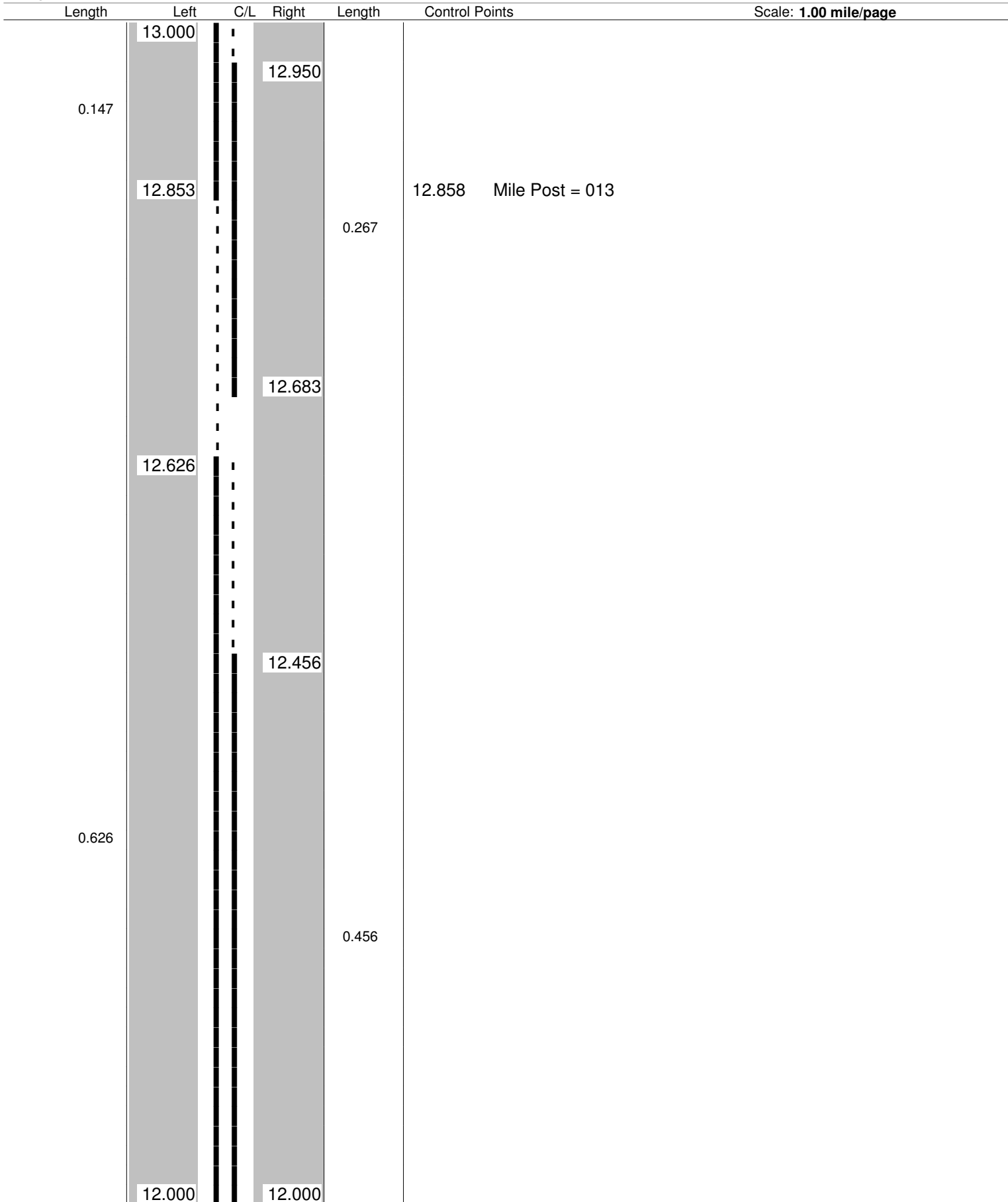
**ODOT District 11
No Passing Zone Log (COL)**

Route: **0154R (SCOLSR00154**C)**

From: **0.540 U0030R - END OVERLAP**

Length: **15.701** Direction: **East**

To: **16.241 ENTER PA STATE**



**ODOT District 11
No Passing Zone Log (COL)**

Route: **0154R (SCOLSR00154**C)**

From: **0.540 U0030R - END OVERLAP**

Length: **15.701** Direction: **East**

To: **16.241 ENTER PA STATE**

Length	Left	C/L	Right	Length	Control Points	Scale: 1.00 mile/page
	13.938					
				13.872	BRIDGE	
				13.831	Mile Post = 014	
			13.768			
0.580						
				0.580		
				13.396	T1027 TAYLOR LT	
				13.393	T1027 TAYLOR RT	
	13.358					
				13.214	T1025 PIONEER LT	
			13.188			
	13.120					
0.120						
	13.000					

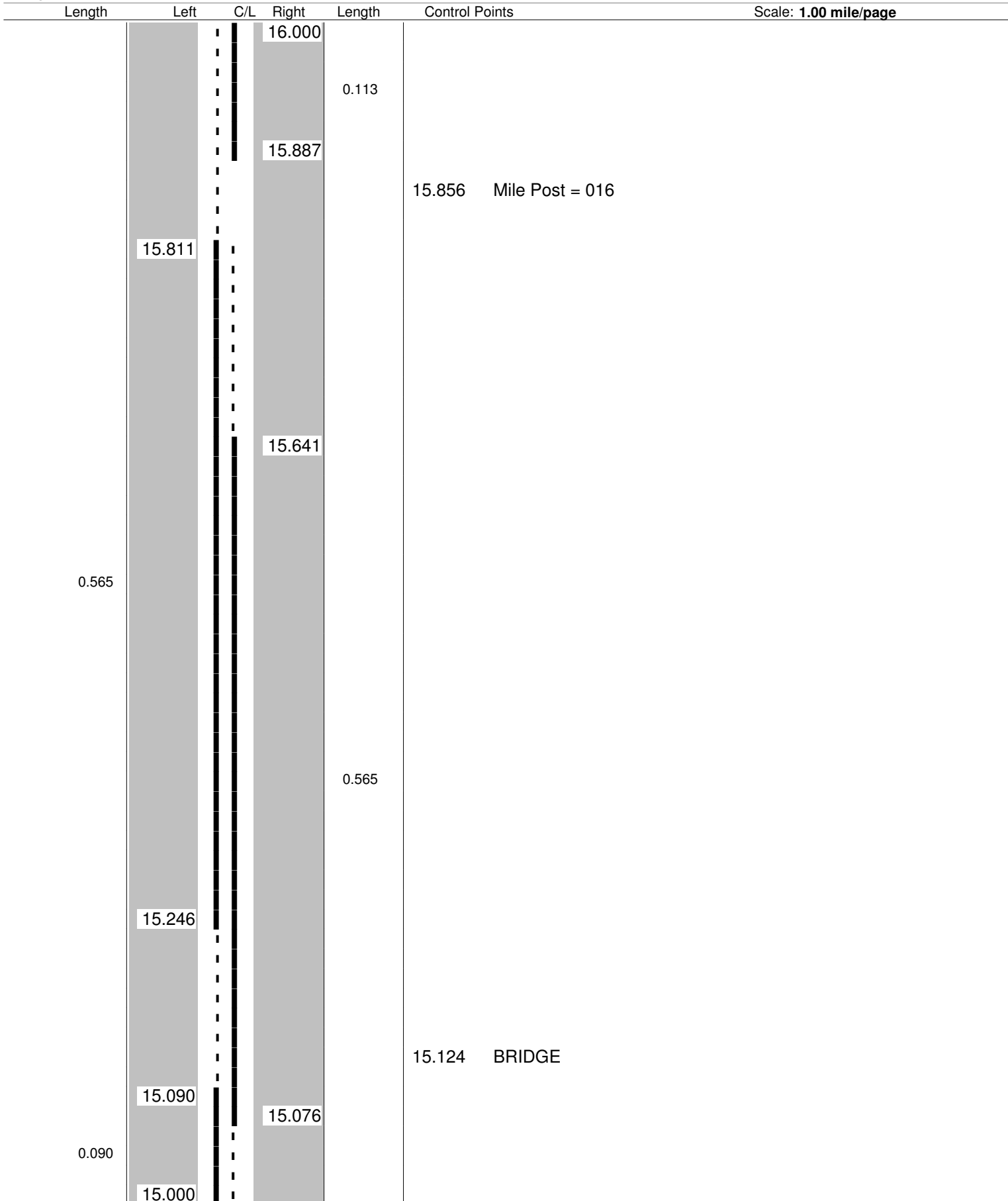
**ODOT District 11
No Passing Zone Log (COL)**

Route: **0154R (SCOLSR00154**C)**

From: **0.540 U0030R - END OVERLAP**

Length: **15.701** Direction: **East**

To: **16.241 ENTER PA STATE**




**ODOT District 11
No Passing Zone Log (COL)**

Route: **0154R (SCOLSR00154**C)**

From: **0.540 U0030R - END OVERLAP**

Length: **15.701** Direction: **East**

To: **16.241 ENTER PA STATE**



Sheet total equivalent length of solid line: 0.439

Accum. total: 24.047