

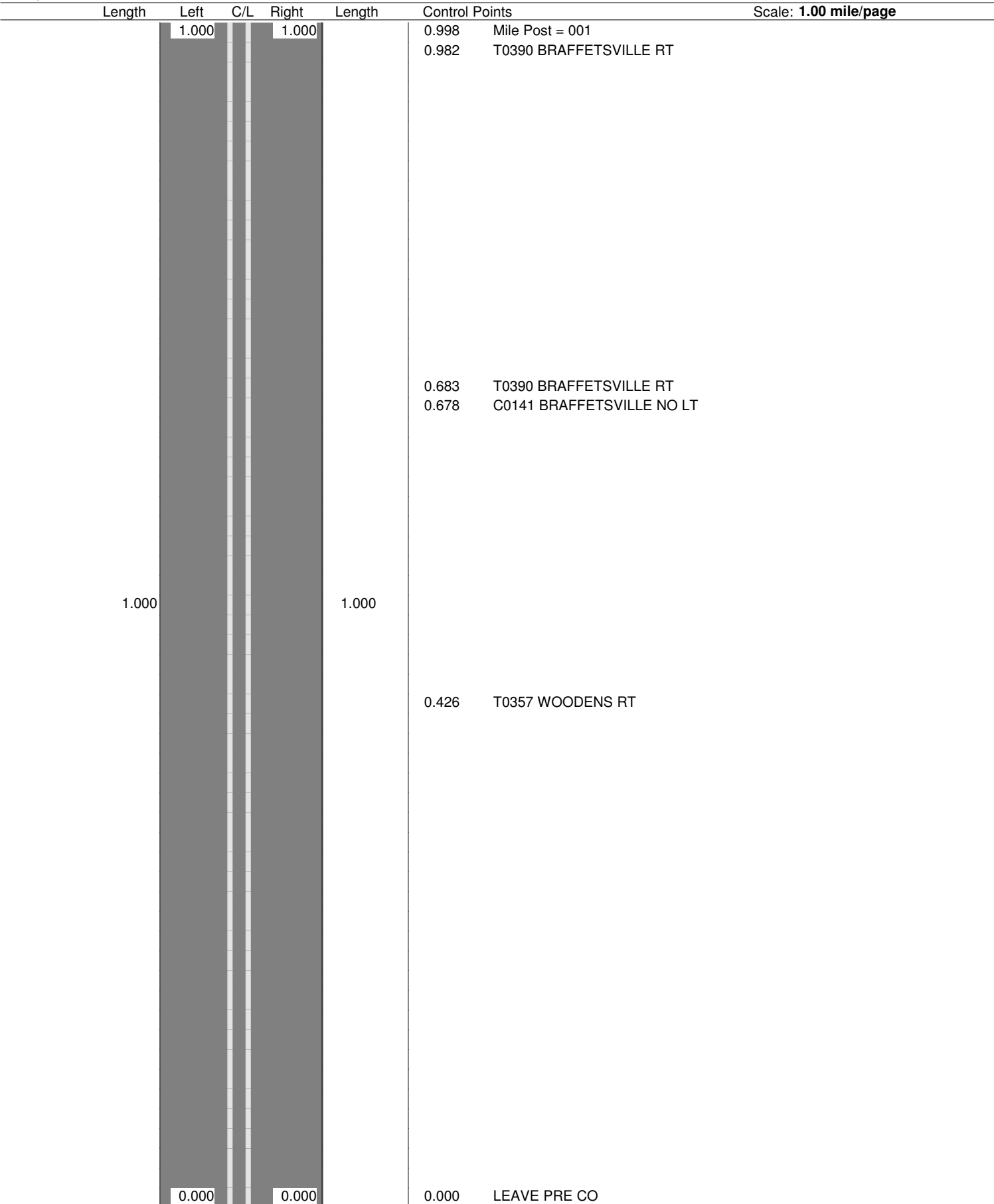
# ODOT Dist 7 - DAR Co - CONSTRUCTION

## No Passing Zone Log (DAR)

Route: **0121R**  
 Length: **29.928**

Direction: **North**

From: **0.000 LEAVE PRE CO**  
 To: **29.928 S0047R**



Sheet total equivalent length of solid line: 2.000

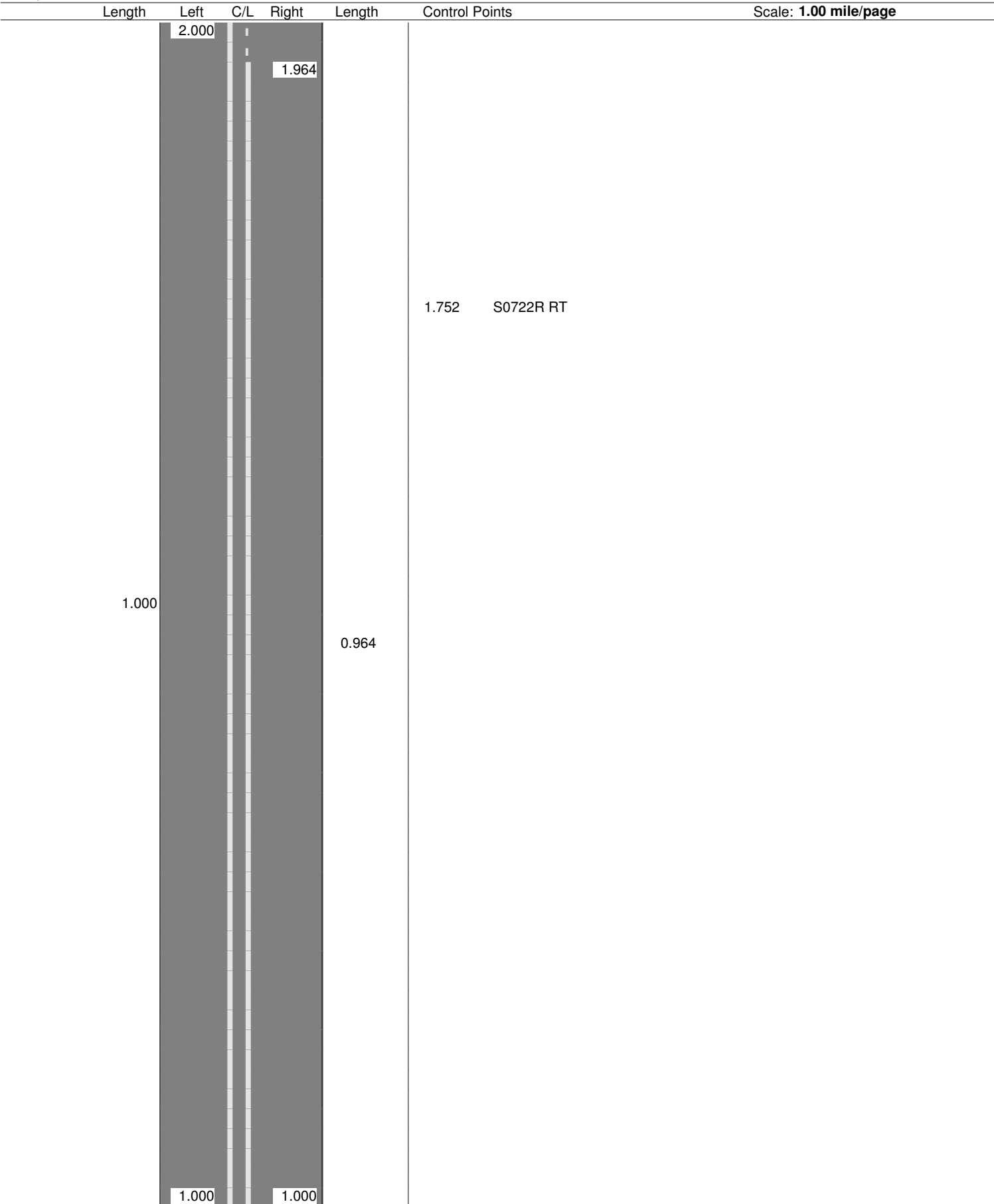
Accum. total: 2.000

**ODOT Dist 7 - DAR Co - CONSTRUCTION**  
**No Passing Zone Log (DAR)**

Route: **0121R**  
 Length: **29.928**

Direction: **North**

From: **0.000 LEAVE PRE CO**  
 To: **29.928 S0047R**



Sheet total equivalent length of solid line: 1.973

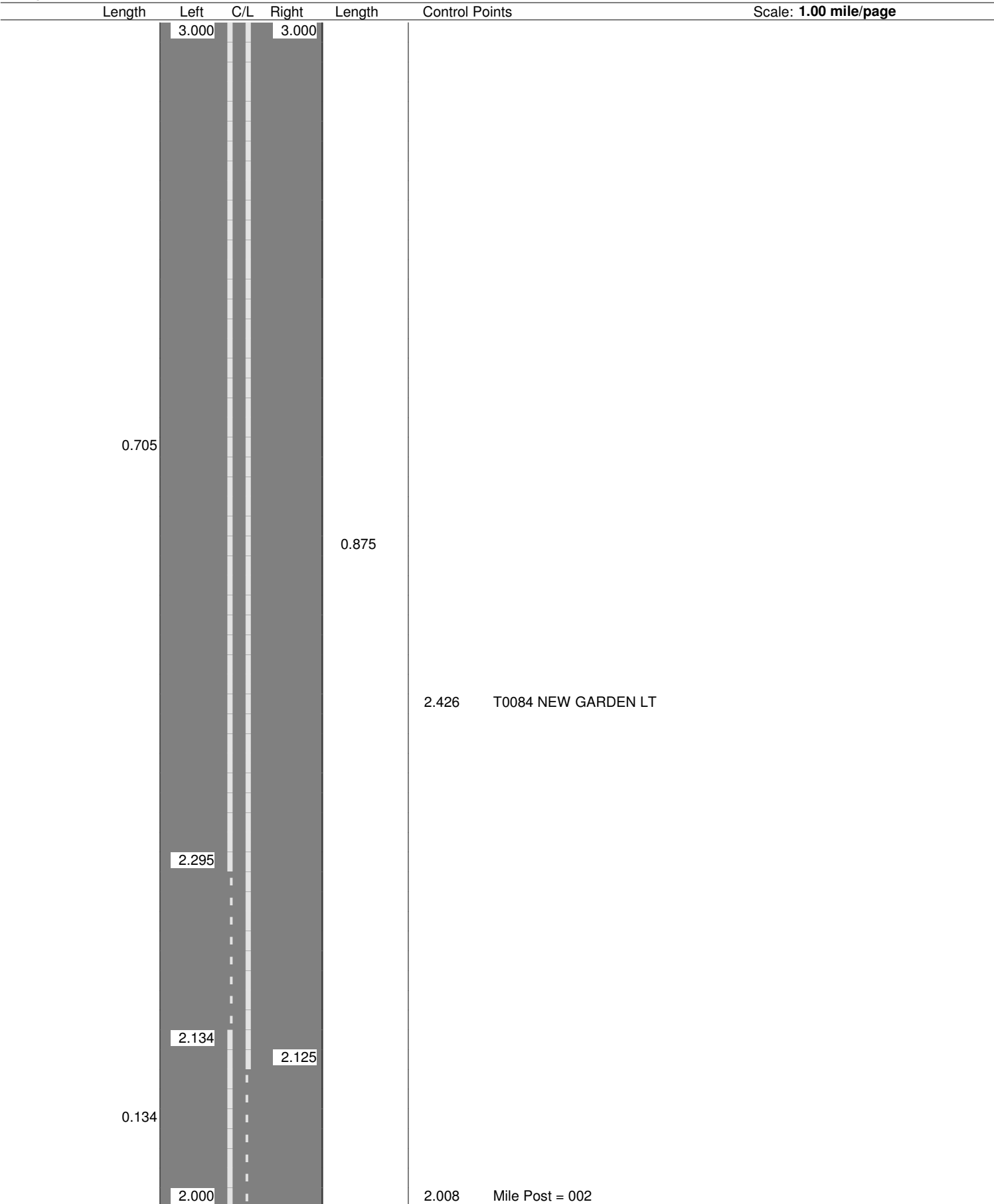
Accum. total: 3.973

**ODOT Dist 7 - DAR Co - CONSTRUCTION**  
**No Passing Zone Log (DAR)**

Route: **0121R**  
 Length: **29.928**

Direction: **North**

From: **0.000 LEAVE PRE CO**  
 To: **29.928 S0047R**



Sheet total equivalent length of solid line: 1.786

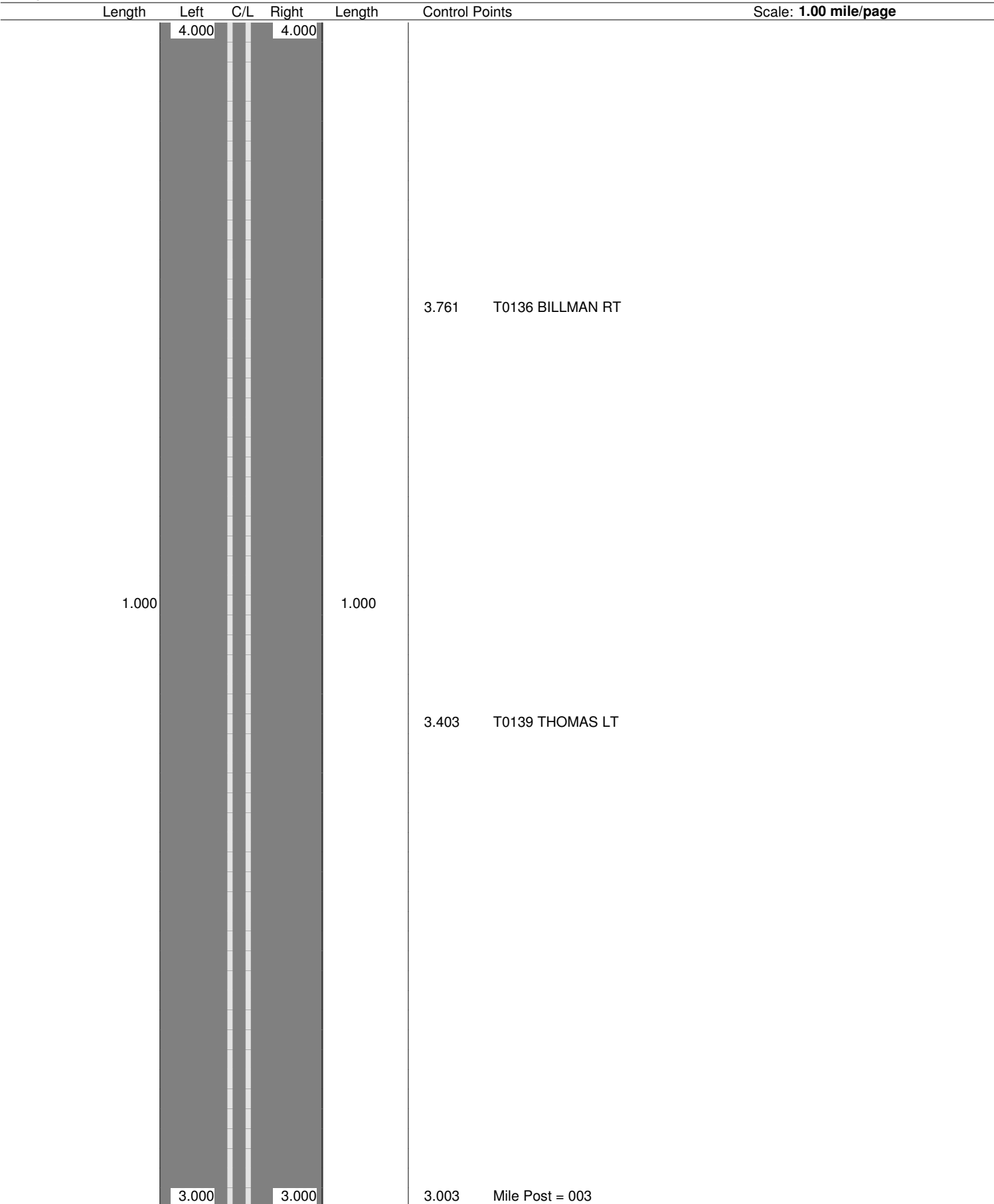
Accum. total: 5.759

**ODOT Dist 7 - DAR Co - CONSTRUCTION**  
**No Passing Zone Log (DAR)**

Route: **0121R**  
 Length: **29.928**

Direction: **North**

From: **0.000 LEAVE PRE CO**  
 To: **29.928 S0047R**



Sheet total equivalent length of solid line: 2.000

Accum. total: 7.759

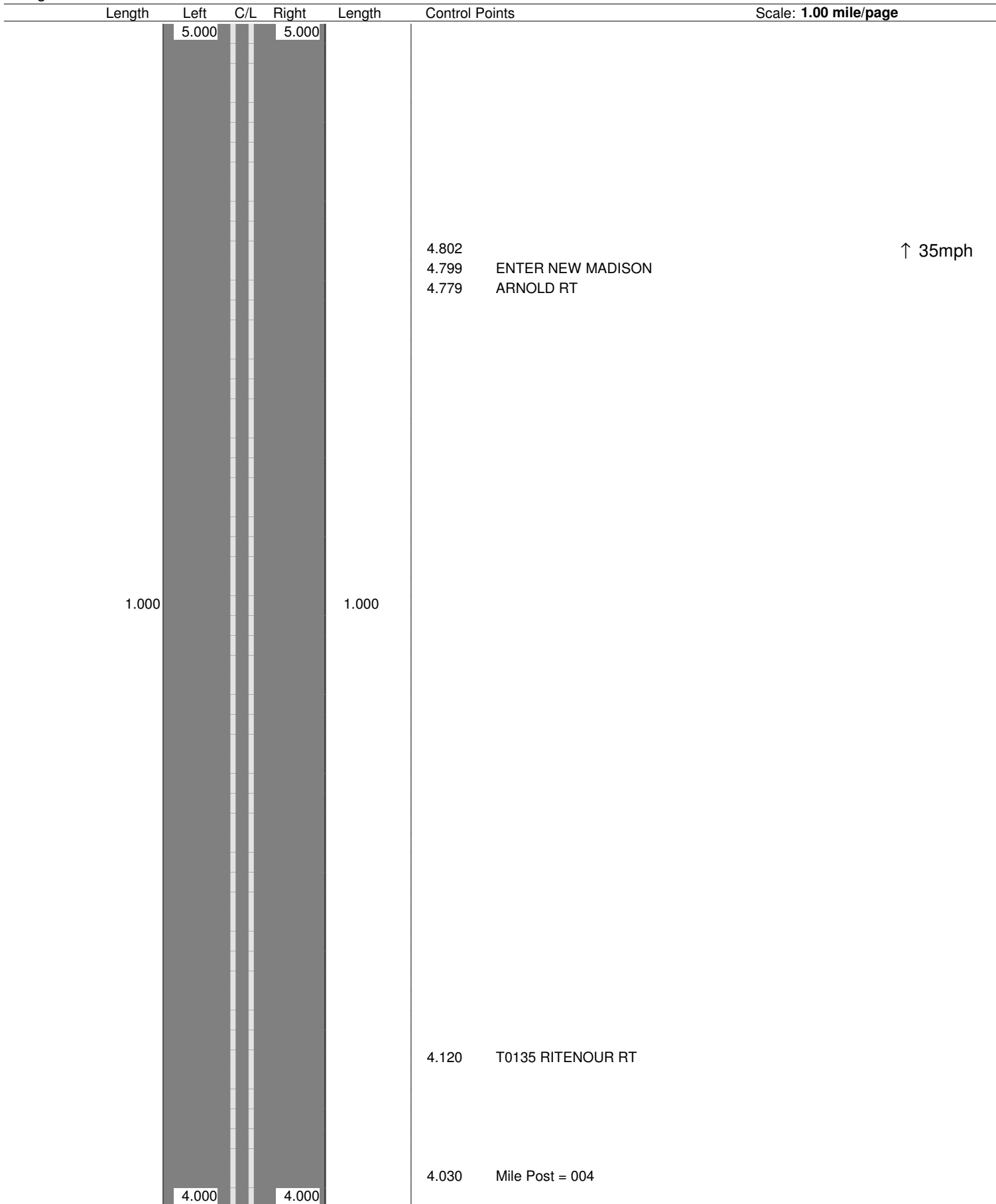
# ODOT Dist 7 - DAR Co - CONSTRUCTION

## No Passing Zone Log (DAR)

Route: **0121R**  
 Length: **29.928**

Direction: **North**

From: **0.000 LEAVE PRE CO**  
 To: **29.928 S0047R**



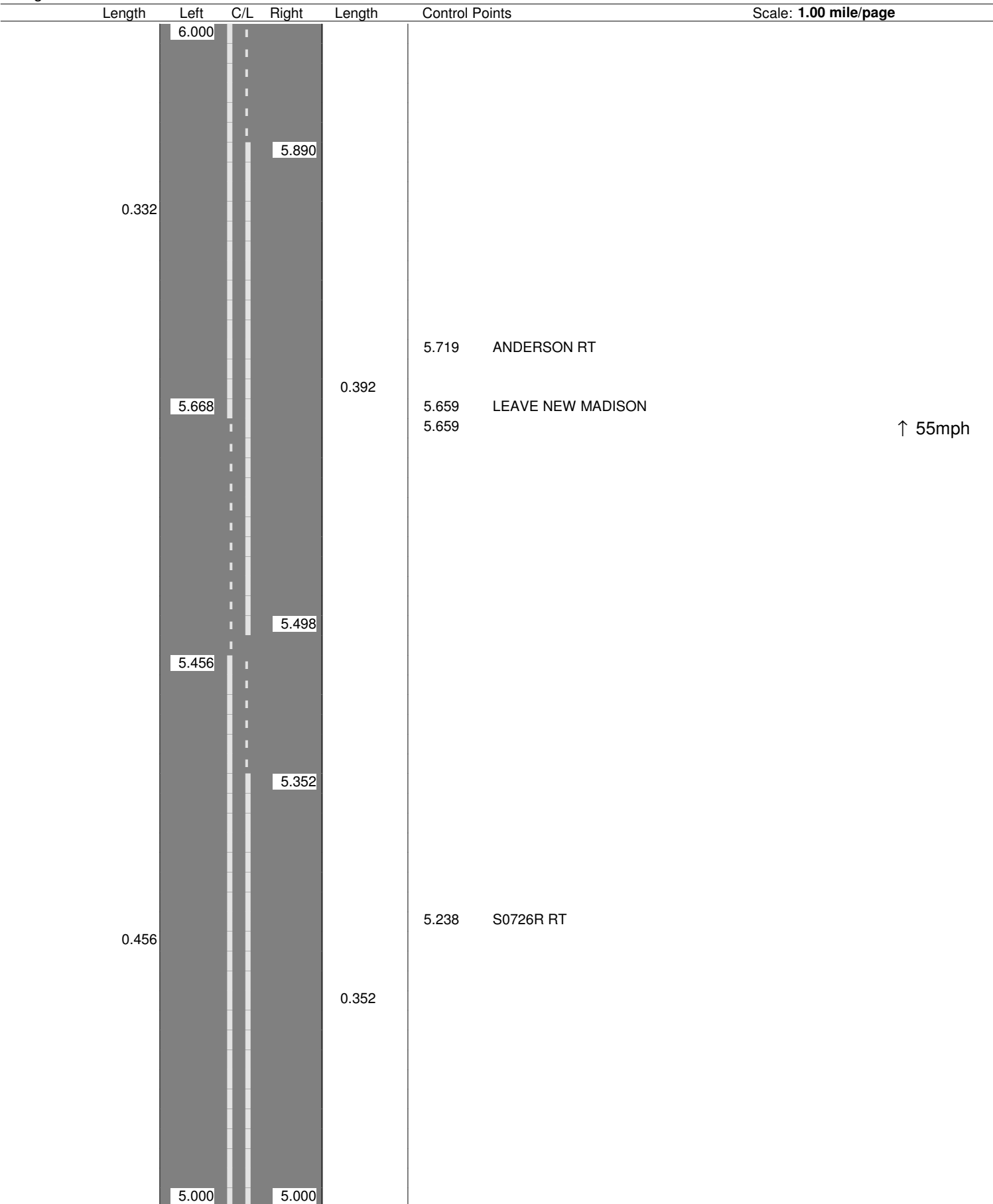
# ODOT Dist 7 - DAR Co - CONSTRUCTION

## No Passing Zone Log (DAR)

Route: **0121R**  
 Length: **29.928**

Direction: **North**

From: **0.000 LEAVE PRE CO**  
 To: **29.928 S0047R**



**ODOT Dist 7 - DAR Co - CONSTRUCTION**  
**No Passing Zone Log (DAR)**

Route: **0121R**  
 Length: **29.928**

Direction: **North**

From: **0.000 LEAVE PRE CO**  
 To: **29.928 S0047R**

| Length | Left  | C/L | Right | Length | Control Points        | Scale: 1.00 mile/page |
|--------|-------|-----|-------|--------|-----------------------|-----------------------|
|        | 7.000 |     |       |        | 6.993 Mile Post = 007 |                       |
|        |       |     | 6.948 |        |                       |                       |
| 0.577  |       |     |       |        |                       |                       |
|        |       |     |       | 0.695  |                       |                       |
|        | 6.423 |     |       |        |                       |                       |
|        |       |     | 6.253 |        |                       |                       |
|        | 6.060 |     |       |        | 6.175 T0242 HARTER LT |                       |
| 0.060  | 6.000 |     |       |        | 6.000 Mile Post = 006 |                       |

Sheet total equivalent length of solid line: 1.451

Accum. total: 12.849

# ODOT Dist 7 - DAR Co - CONSTRUCTION

## No Passing Zone Log (DAR)

Route: **0121R**  
 Length: **29.928**

Direction: **North**

From: **0.000 LEAVE PRE CO**  
 To: **29.928 S0047R**

| Length | Left  | C/L | Right | Length | Control Points                  | Scale: 1.00 mile/page |
|--------|-------|-----|-------|--------|---------------------------------|-----------------------|
|        |       |     | 8.000 | 0.042  | 7.994 Mile Post = 008           |                       |
|        |       |     | 7.958 |        |                                 |                       |
|        | 7.833 |     |       |        |                                 |                       |
| 0.278  |       |     | 7.663 |        |                                 |                       |
|        | 7.555 |     |       | 0.170  | 7.555 C0017 HOLLANSBURG ARCANUM |                       |
|        |       |     | 7.493 |        |                                 |                       |
|        | 7.414 |     |       |        |                                 |                       |
| 0.105  | 7.309 |     |       |        |                                 |                       |
|        |       |     | 7.244 | 0.105  |                                 |                       |
|        | 7.118 |     | 7.139 |        |                                 |                       |
| 0.118  |       |     |       |        |                                 |                       |
|        | 7.000 |     |       |        | 7.022 T0384 JOHN W MILLS RT     |                       |

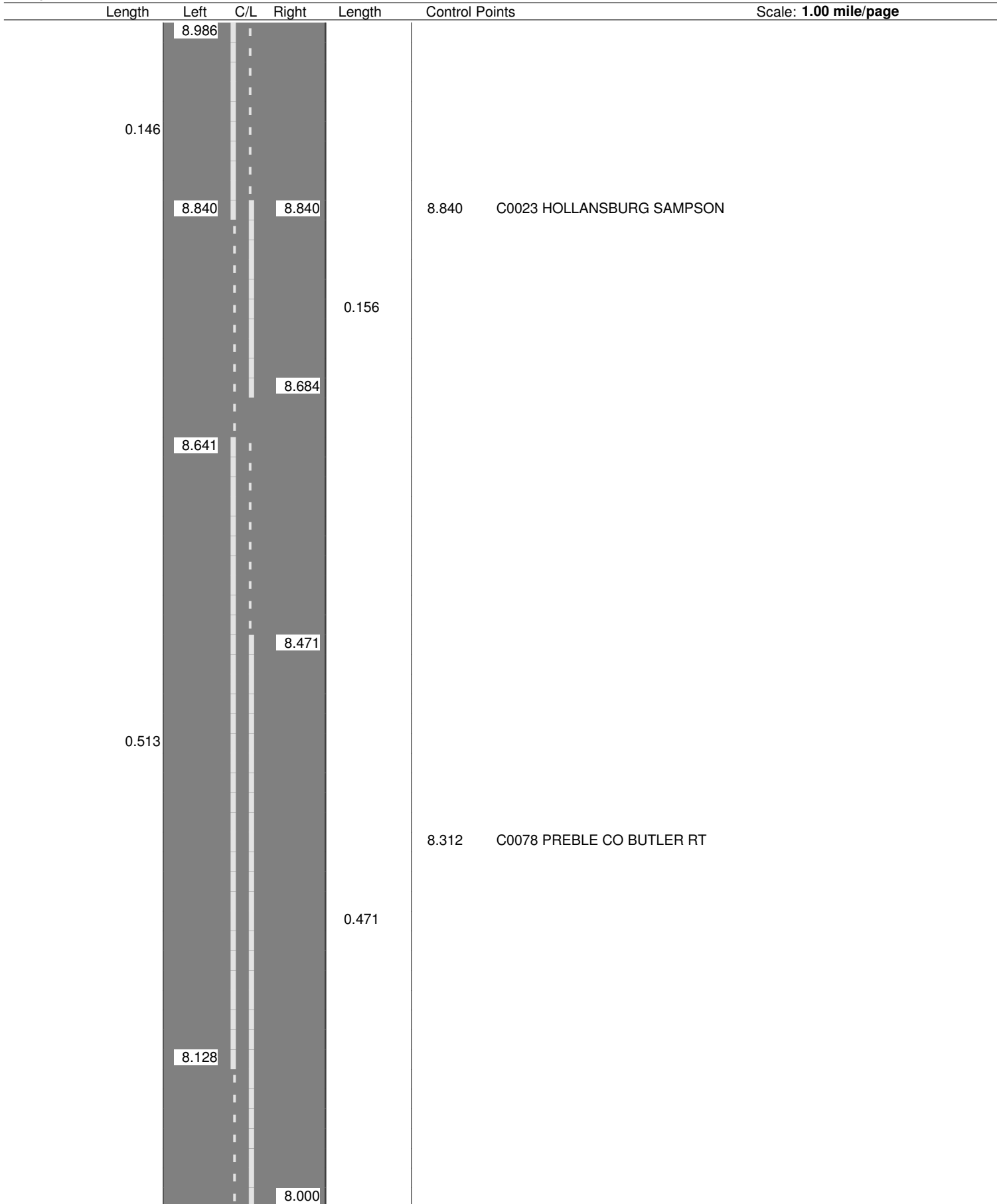
**ODOT Dist 7 - DAR Co - CONSTRUCTION**  
**No Passing Zone Log (DAR)**

Route: **0121R**  
 Length: **29.928**

Direction: **North**

From: **0.000 LEAVE PRE CO**  
 To: **29.928 S0047R**

Scale: **1.00 mile/page**



**ODOT Dist 7 - DAR Co - CONSTRUCTION**  
**No Passing Zone Log (DAR)**

Route: **0121R**  
 Length: **29.928**

Direction: **North**

From: **0.000 LEAVE PRE CO**  
 To: **29.928 S0047R**

| Length | Left   | C/L | Right  | Length | Control Points        | Scale: 1.00 mile/page |
|--------|--------|-----|--------|--------|-----------------------|-----------------------|
|        | 10.000 |     | 10.000 |        | 9.992 Mile Post = 010 |                       |
|        |        |     |        |        | 9.926 S0503R RT       |                       |
| 0.598  |        |     |        |        |                       |                       |
|        |        |     |        | 0.768  |                       |                       |
|        | 9.402  |     |        |        |                       |                       |
|        |        |     | 9.232  |        |                       |                       |

# ODOT Dist 7 - DAR Co - CONSTRUCTION

## No Passing Zone Log (DAR)

Route: **0121R**  
 Length: **29.928**

Direction: **North**

From: **0.000 LEAVE PRE CO**  
 To: **29.928 S0047R**

| Length | Left   | C/L | Right  | Length | Control Points                    | Scale: 1.00 mile/page |
|--------|--------|-----|--------|--------|-----------------------------------|-----------------------|
|        |        | -   |        |        | 10.982 Mile Post = 011            |                       |
| 0.349  | 10.934 | -   | 10.764 |        |                                   |                       |
|        |        | -   |        | 0.246  | 10.716                            | ↑ 55mph               |
|        |        | -   |        |        | 10.658 T1129 CHURCH               |                       |
|        | 10.585 | -   | 10.518 |        | 10.580 C0024 WEAVERS FT JEFFERSON |                       |
|        |        | -   |        |        |                                   |                       |
|        | 10.397 | -   | 10.326 |        | 10.346                            | ↑ 45mph               |
| 0.397  |        | -   |        | 0.326  |                                   |                       |
|        | 10.000 | -   | 10.000 |        |                                   |                       |

**ODOT Dist 7 - DAR Co - CONSTRUCTION**  
**No Passing Zone Log (DAR)**

Route: **0121R**  
 Length: **29.928**

Direction: **North**

From: **0.000 LEAVE PRE CO**  
 To: **29.928 S0047R**

| Length | Left   | C/L | Right  | Length | Control Points         | Scale: 1.00 mile/page |
|--------|--------|-----|--------|--------|------------------------|-----------------------|
|        |        |     |        |        | 11.977 Mile Post = 012 |                       |
|        |        |     |        |        | 11.614 T0120 BYRKET LT |                       |
| 0.150  | 11.641 |     |        |        |                        |                       |
|        | 11.491 |     | 11.471 | 0.150  |                        |                       |
|        |        |     | 11.321 |        |                        |                       |

**ODOT Dist 7 - DAR Co - CONSTRUCTION**  
**No Passing Zone Log (DAR)**

Route: **0121R**  
 Length: **29.928**

Direction: **North**

From: **0.000 LEAVE PRE CO**  
 To: **29.928 S0047R**

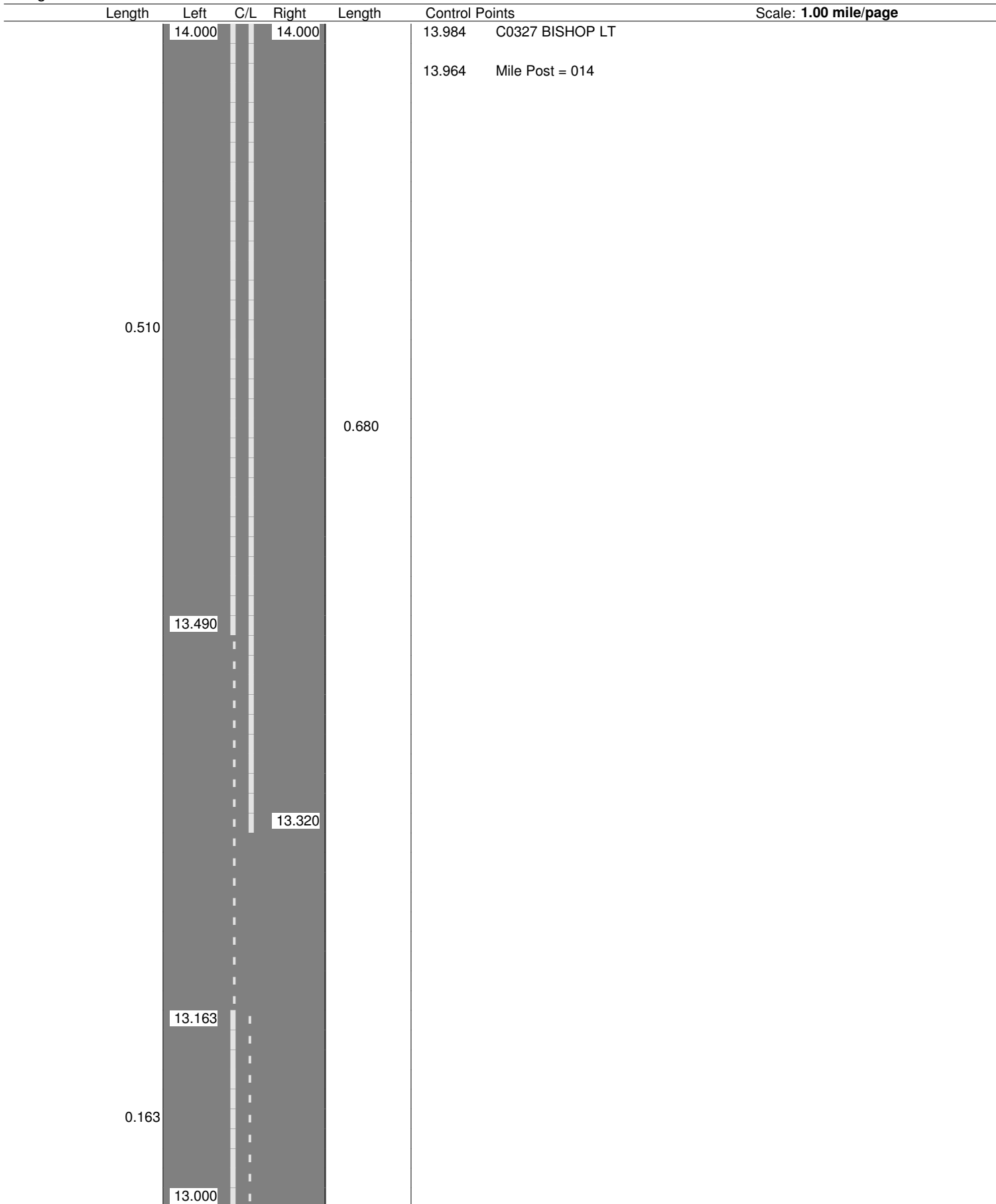
| Length | Left   | C/L | Right  | Length | Control Points          | Scale: 1.00 mile/page |
|--------|--------|-----|--------|--------|-------------------------|-----------------------|
|        | 13.000 |     | 12.993 |        | 12.977 Mile Post = 013  |                       |
| 0.141  |        |     |        |        |                         |                       |
|        | 12.859 |     |        | 0.359  |                         |                       |
|        | 12.691 |     |        |        |                         |                       |
| 0.057  | 12.634 |     | 12.634 |        | 12.624 U0036R           |                       |
|        |        |     | 12.618 | 0.057  |                         |                       |
|        |        |     | 12.561 |        |                         |                       |
|        |        |     |        |        | 12.099 C0051 HOGPATH RT |                       |

**ODOT Dist 7 - DAR Co - CONSTRUCTION  
No Passing Zone Log (DAR)**

Route: **0121R**  
Length: **29.928**

Direction: **North**

From: **0.000 LEAVE PRE CO**  
To: **29.928 S0047R**



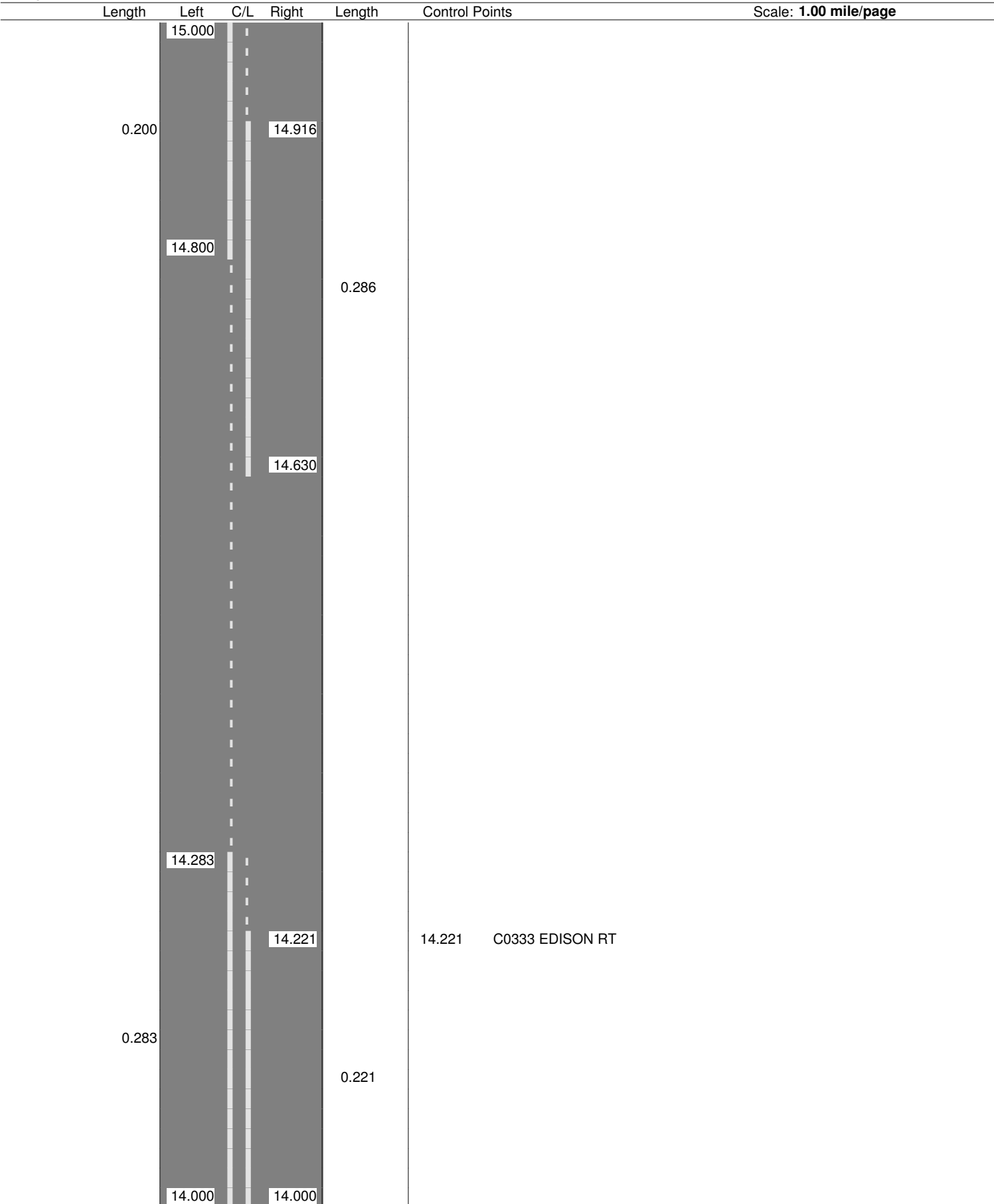
# ODOT Dist 7 - DAR Co - CONSTRUCTION

## No Passing Zone Log (DAR)

Route: **0121R**  
 Length: **29.928**

Direction: **North**

From: **0.000 LEAVE PRE CO**  
 To: **29.928 S0047R**



Sheet total equivalent length of solid line: 1.156

Accum. total: 22.243



**ODOT Dist 7 - DAR Co - CONSTRUCTION**  
**No Passing Zone Log (DAR)**

Route: **0121R**  
 Length: **29.928**

Direction: **North**

From: **0.000 LEAVE PRE CO**  
 To: **29.928 S0047R**

| Length | Left   | C/L | Right  | Length | Control Points          | Scale: 1.00 mile/page |
|--------|--------|-----|--------|--------|-------------------------|-----------------------|
| 0.030  | 17.970 |     | 17.970 | 0.030  | 17.970 LEAVE GREENVILLE |                       |

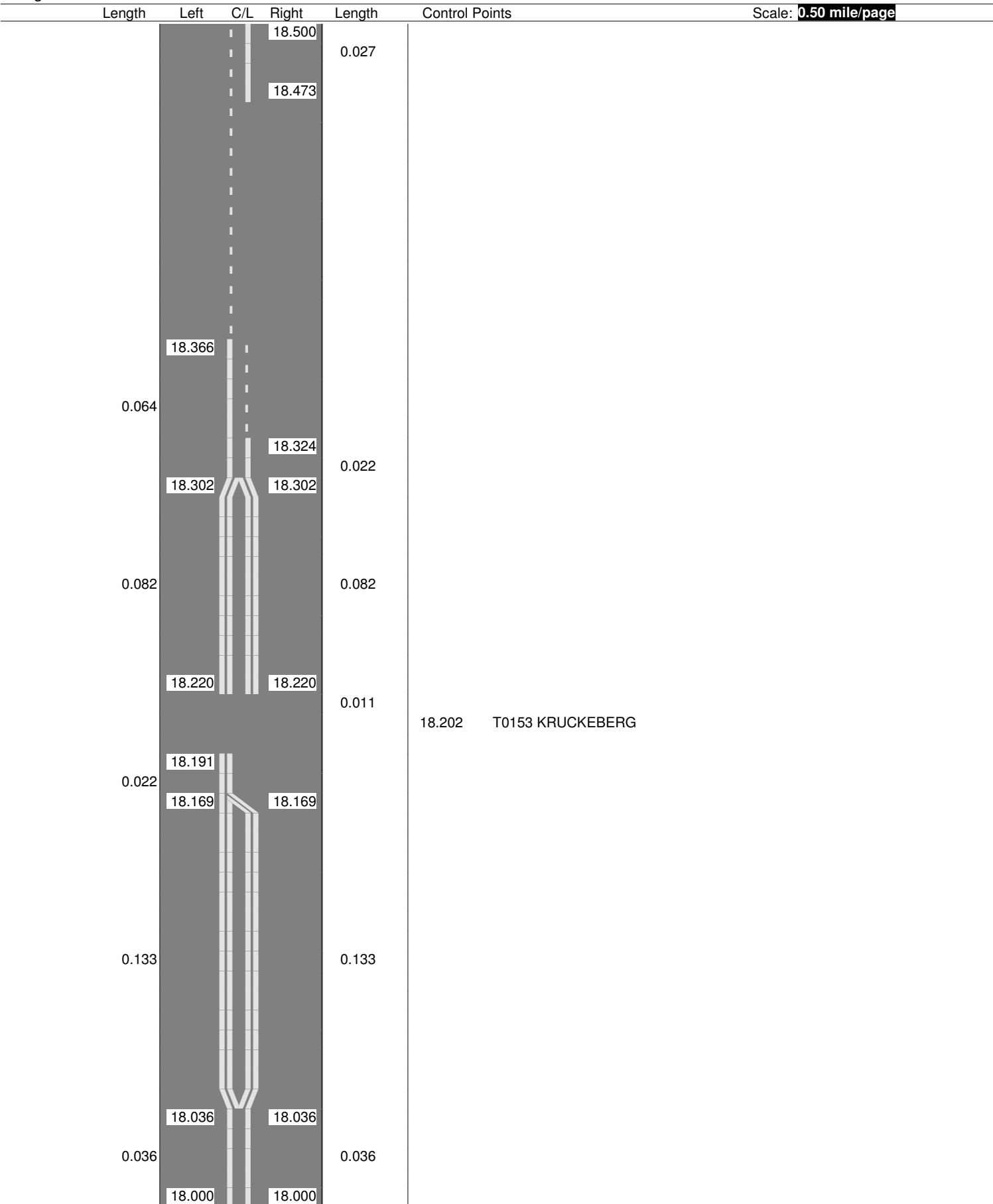
# ODOT Dist 7 - DAR Co - CONSTRUCTION

## No Passing Zone Log (DAR)

Route: **0121R**  
 Length: **29.928**

Direction: **North**

From: **0.000 LEAVE PRE CO**  
 To: **29.928 S0047R**









**ODOT Dist 7 - DAR Co - CONSTRUCTION**  
**No Passing Zone Log (DAR)**

Route: **0121R**  
 Length: **29.928**

Direction: **North**

From: **0.000 LEAVE PRE CO**  
 To: **29.928 S0047R**

| Length | Left | C/L | Right | Length | Control Points         | Scale: 1.00 mile/page |
|--------|------|-----|-------|--------|------------------------|-----------------------|
|        |      |     |       |        | 21.836 Mile Post = 022 |                       |
| 0.128  |      |     |       |        | 21.574 BRIDGE          |                       |
|        |      |     |       | 0.128  |                        |                       |
|        |      |     |       |        |                        |                       |
|        |      |     |       |        |                        |                       |
|        |      |     |       |        |                        |                       |

# ODOT Dist 7 - DAR Co - CONSTRUCTION

## No Passing Zone Log (DAR)

Route: **0121R**  
 Length: **29.928**

Direction: **North**

From: **0.000 LEAVE PRE CO**  
 To: **29.928 S0047R**

| Length | Left   | C/L | Right  | Length | Control Points                                      | Scale: 1.00 mile/page |
|--------|--------|-----|--------|--------|-----------------------------------------------------|-----------------------|
|        | 23.000 |     |        |        |                                                     |                       |
| 0.313  |        |     | 22.859 |        | 22.816 Mile Post = 023                              |                       |
|        | 22.687 |     |        | 0.416  | 22.687 C0034 ARCANUM BEARS MILL RT<br>22.660 BRIDGE |                       |
|        | 22.567 |     |        |        | 22.505 T0161 SCHRODER LT                            |                       |
| 0.276  |        |     | 22.443 |        |                                                     |                       |
|        | 22.291 |     | 22.291 | 0.170  | 22.291 T0006 OLIVER LT                              |                       |
|        |        |     | 22.121 |        |                                                     |                       |



# ODOT Dist 7 - DAR Co - CONSTRUCTION

## No Passing Zone Log (DAR)

Route: **0121R**  
 Length: **29.928**

Direction: **North**

From: **0.000 LEAVE PRE CO**  
 To: **29.928 S0047R**

| Length | Left | C/L | Right  | Length | Control Points | Scale: 1.00 mile/page |
|--------|------|-----|--------|--------|----------------|-----------------------|
|        |      |     | 25.000 | 0.052  |                |                       |
|        |      |     | 24.948 |        |                |                       |
|        |      |     |        |        | 24.816         | Mile Post = 025       |
|        |      |     |        |        | 24.690         | T0292 WISE LT         |
| 0.095  |      |     | 24.692 |        |                |                       |
|        |      |     | 24.597 |        |                |                       |
|        |      |     | 24.516 | 0.095  |                |                       |
|        |      |     | 24.421 |        |                |                       |
|        |      |     | 24.369 |        |                |                       |
| 0.170  |      |     |        |        |                |                       |
|        |      |     | 24.199 |        | 24.193         | T0297 ETTER RT        |
|        |      |     |        |        | 24.191         | C0126 NEW HARRISON RT |
|        |      |     | 24.129 | 0.064  |                |                       |

# ODOT Dist 7 - DAR Co - CONSTRUCTION

## No Passing Zone Log (DAR)

Route: **0121R**  
 Length: **29.928**

Direction: **North**

From: **0.000 LEAVE PRE CO**  
 To: **29.928 S0047R**

| Length | Left   | C/L | Right  | Length | Control Points                                                           | Scale: 1.00 mile/page |
|--------|--------|-----|--------|--------|--------------------------------------------------------------------------|-----------------------|
| 0.194  | 25.932 | -   | 25.762 | 0.194  | 25.807 Mile Post = 026                                                   |                       |
|        | 25.738 | -   | 25.568 |        |                                                                          |                       |
|        | 25.454 | -   | 25.284 |        | 25.228 C0075 BEAMSVILLE WEBSTER LT<br>25.188 C0075 BEAMSVILLE WEBSTER RT |                       |
| 0.336  | 25.118 | -   | 25.000 | 0.284  |                                                                          |                       |



# ODOT Dist 7 - DAR Co - CONSTRUCTION

## No Passing Zone Log (DAR)

Route: **0121R**  
 Length: **29.928**

Direction: **North**

From: **0.000 LEAVE PRE CO**  
 To: **29.928 S0047R**

| Length | Left   | C/L | Right  | Length | Control Points         | Scale: 1.00 mile/page |
|--------|--------|-----|--------|--------|------------------------|-----------------------|
|        | 28.000 |     |        |        |                        |                       |
| 0.257  |        |     | 27.834 |        | 27.851 T0041 CONOVER   |                       |
|        |        |     |        |        | 27.808 Mile Post = 028 |                       |
|        | 27.743 |     |        | 0.261  |                        |                       |
|        |        |     | 27.573 |        |                        |                       |
|        | 27.526 |     |        |        |                        |                       |
| 0.239  |        |     | 27.356 |        | 27.352 S0242R LT       |                       |
|        | 27.287 |     |        | 0.239  |                        |                       |
|        |        |     | 27.117 |        |                        |                       |



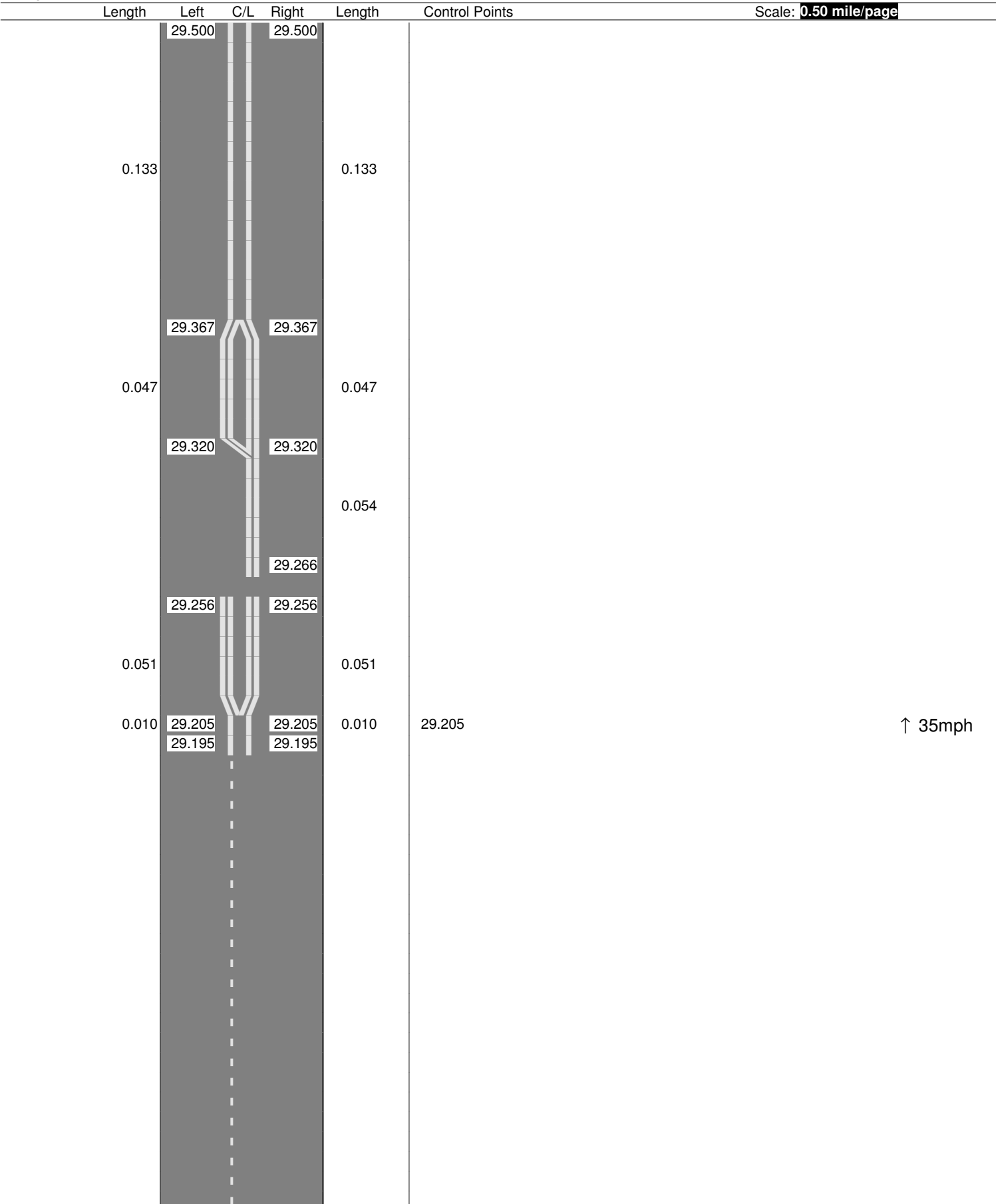
# ODOT Dist 7 - DAR Co - CONSTRUCTION

## No Passing Zone Log (DAR)

Route: **0121R**  
 Length: **29.928**

Direction: **North**

From: **0.000 LEAVE PRE CO**  
 To: **29.928 S0047R**



**ODOT Dist 7 - DAR Co - CONSTRUCTION**  
**No Passing Zone Log (DAR)**

Route: **0121R**  
 Length: **29.928**

Direction: **North**

From: **0.000 LEAVE PRE CO**  
 To: **29.928 S0047R**

| Length | Left   | C/L | Right  | Length | Control Points | Scale: <b>0.50 mile/page</b> |
|--------|--------|-----|--------|--------|----------------|------------------------------|
|        |        |     |        |        | 29.928 S0047R  |                              |
|        | 29.916 |     | 29.916 |        |                |                              |
| 0.395  |        |     |        | 0.395  |                |                              |
|        |        |     |        |        | 29.562 REED LT |                              |
|        | 29.521 |     | 29.521 |        |                |                              |
| 0.005  | 29.505 |     | 29.505 | 0.005  | 29.513 S0185R  |                              |

Sheet total equivalent length of solid line: 0.800

Accum. total: 33.589