

ODOT Dist 7 - DAR Co - CONSTRUCTION

No Passing Zone Log (DAR)

Route: **0502R**
 Length: **8.799**

Direction: **East**

From: **0.000 LEAVE IN STATE**
 To: **8.799 ENTER GREENVILLE**

Length	Left	C/L	Right	Length	Control Points	Scale: 1.00 mile/page
		-			0.990 Mile Post = 001	
		-	0.934	0.095		
	0.848	-	0.839			
0.109		-				
	0.739	-				
		-	0.678	0.109		
		-	0.569			
		-				
		-			0.247 C0279 STOCKSDALE RT	
		-				
	0.173	-				
0.170		-				
	0.003	-			0.001 Mile Post = 000	
		-			0.000 LEAVE IN STATE	

Sheet total equivalent length of solid line: 0.731

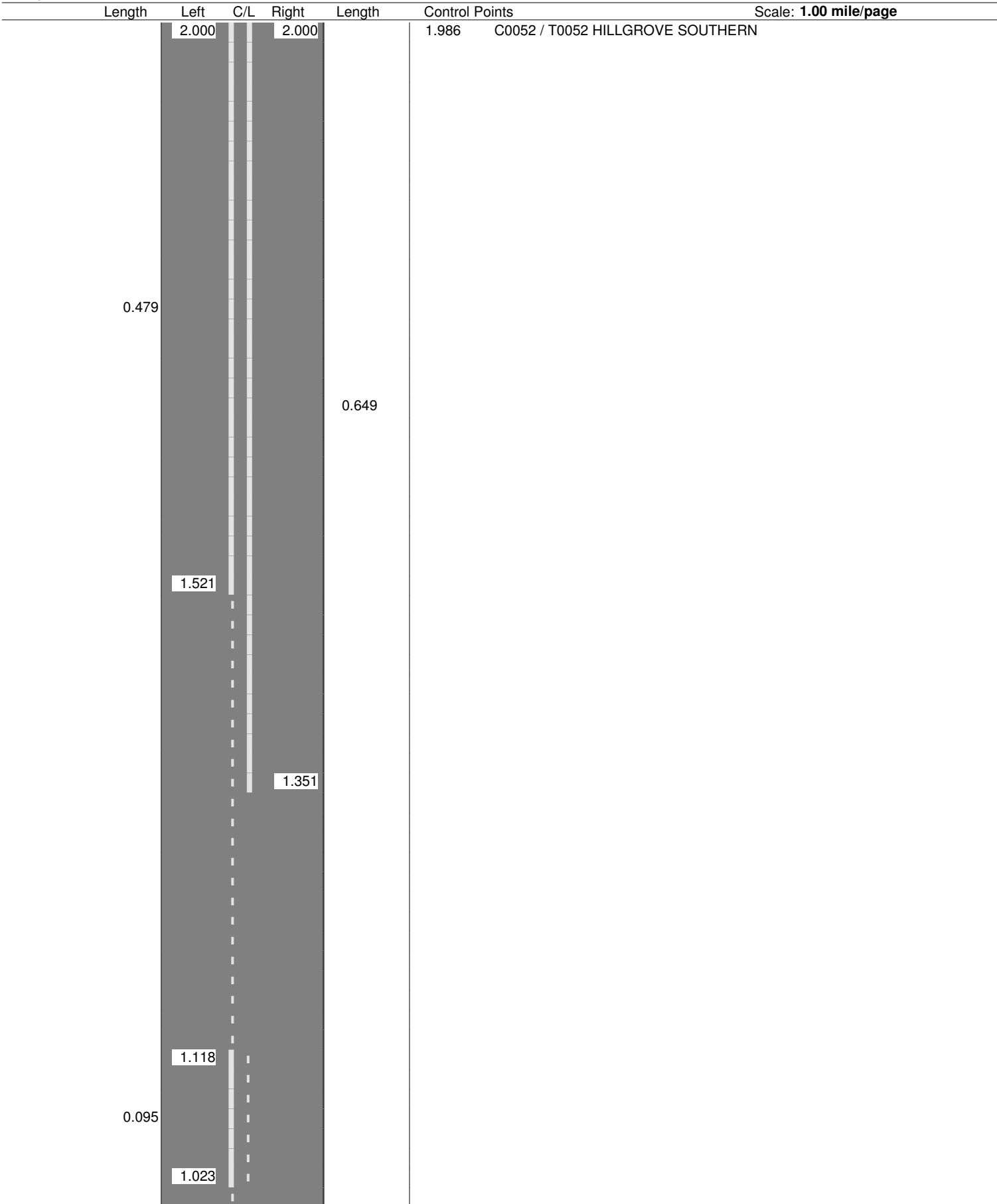
Accum. total: 0.731

ODOT Dist 7 - DAR Co - CONSTRUCTION
No Passing Zone Log (DAR)

Route: **0502R**
 Length: **8.799**

Direction: **East**

From: **0.000 LEAVE IN STATE**
 To: **8.799 ENTER GREENVILLE**



Sheet total equivalent length of solid line: 1.353

Accum. total: 2.084

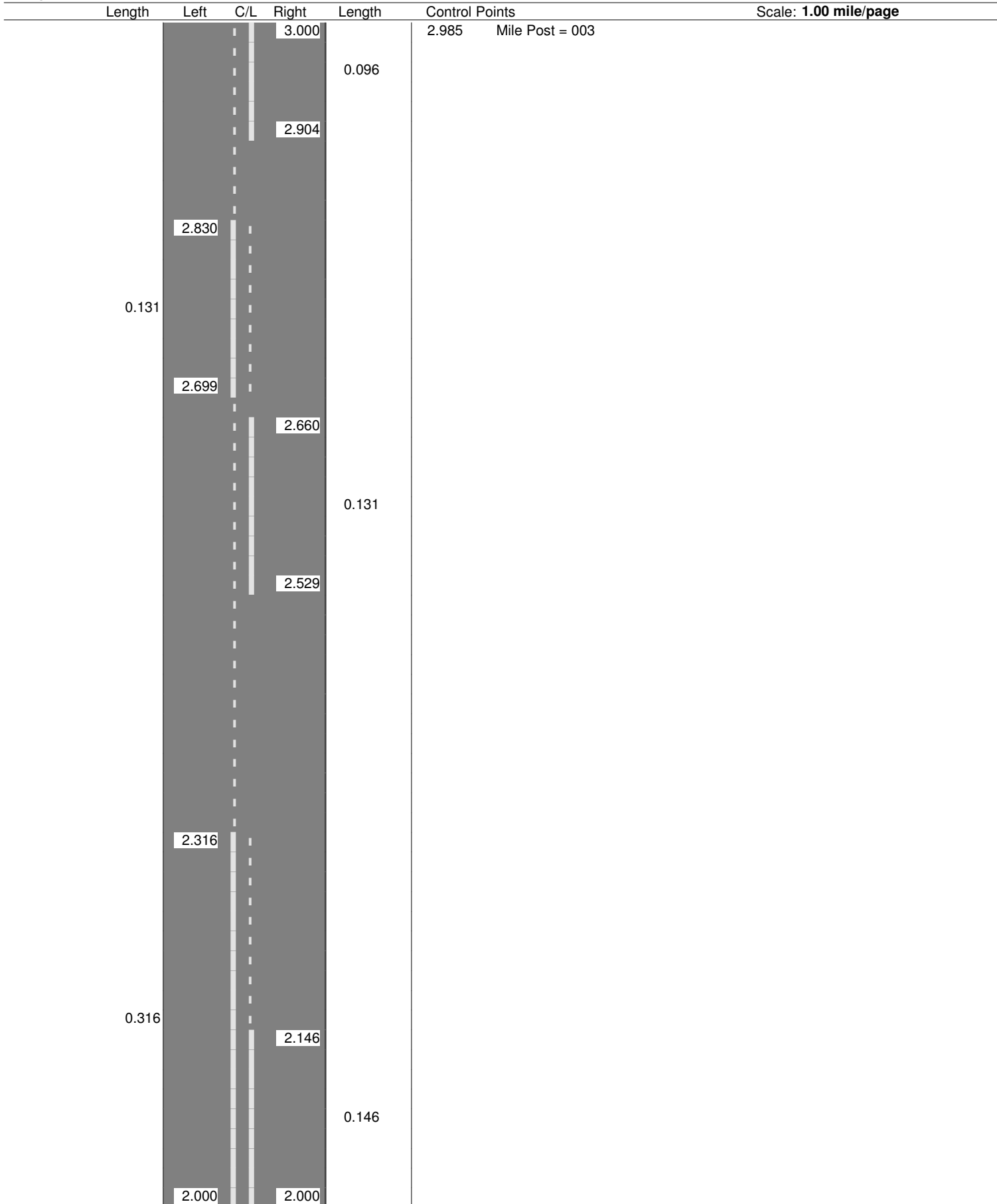
ODOT Dist 7 - DAR Co - CONSTRUCTION

No Passing Zone Log (DAR)

Route: **0502R**
 Length: **8.799**

Direction: **East**

From: **0.000 LEAVE IN STATE**
 To: **8.799 ENTER GREENVILLE**



Sheet total equivalent length of solid line: 1.034

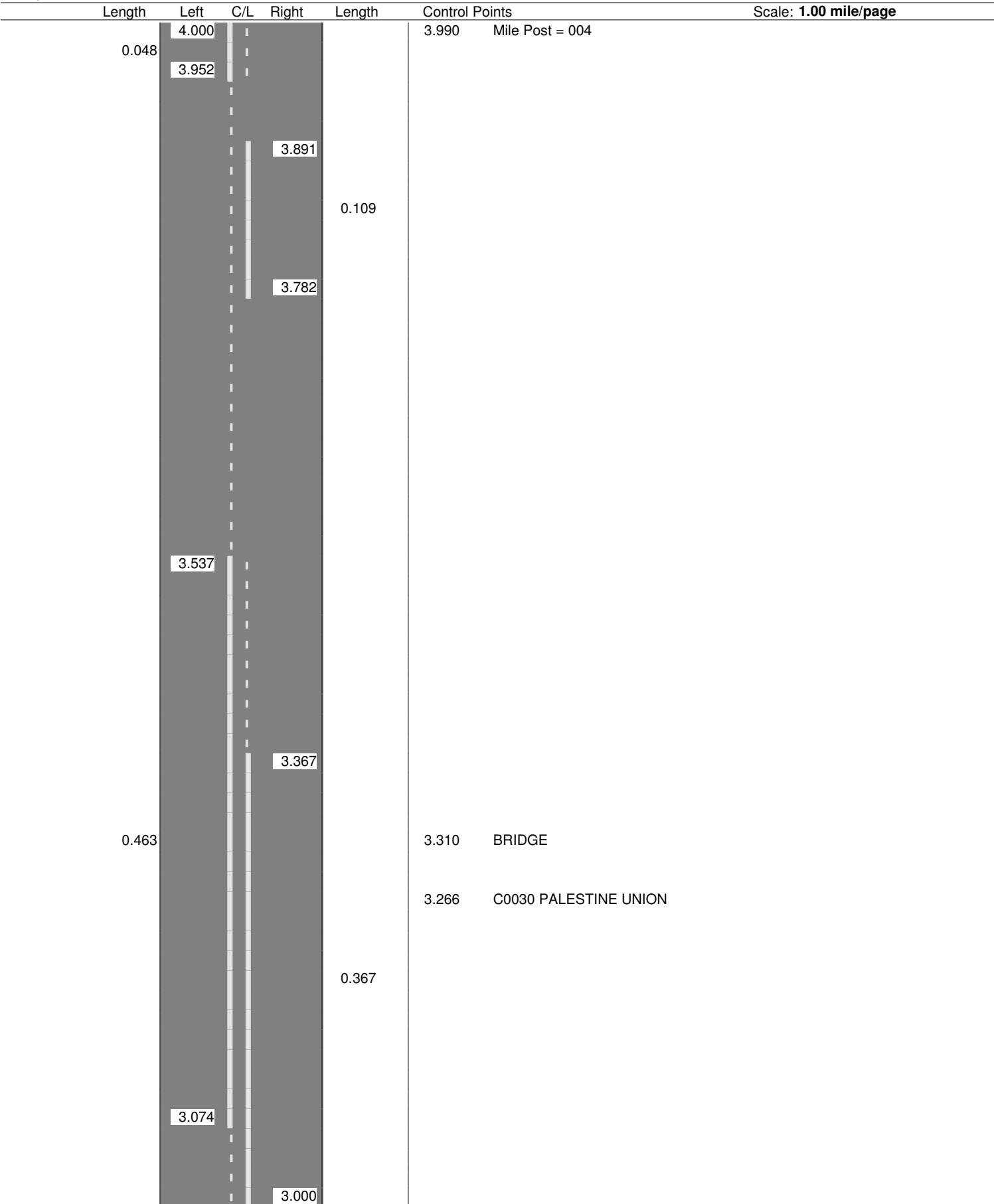
Accum. total: 3.118

ODOT Dist 7 - DAR Co - CONSTRUCTION
No Passing Zone Log (DAR)

Route: **0502R**
 Length: **8.799**

Direction: **East**

From: **0.000 LEAVE IN STATE**
 To: **8.799 ENTER GREENVILLE**



Sheet total equivalent length of solid line: 1.164

Accum. total: 4.282

ODOT Dist 7 - DAR Co - CONSTRUCTION

No Passing Zone Log (DAR)

Route: **0502R**
 Length: **8.799**

Direction: **East**

From: **0.000 LEAVE IN STATE**
 To: **8.799 ENTER GREENVILLE**

Length	Left	C/L	Right	Length	Control Points	Scale: 1.00 mile/page
			6.000		5.988 Mile Post = 006	
			5.887	0.113		
	5.908					
0.160			5.738		5.821 BRIDGE	
	5.748			0.160		
			5.578			
	5.484					
0.140			5.344		5.344 C0026 NEW MADISON COLE	
	5.344			0.129		
			5.215			

