

No Passing Zone Log - Recommended

Ordered by: RouteName

Route: **00159 SFAISR00159^^C**

From: **0.000 FAIRFIELD/PICKAWAY COUNTY BOUNDARY**

Length: **10.563** Direction: **North**

To: **10.563 US 00022 CINCINNATI-**

Scale: **1.00 mile/page**

Control Points	Length	Left	C/L	Right	Length	Control Points
		0.989			<u>0.285</u>	
	<u>0.171</u>			0.818		
		0.720			<u>0.269</u>	
	<u>0.171</u>			0.549		
		0.549		0.549		
	<u>0.171</u>			0.378		
		0.122			<u>0.351</u>	
	<u>0.122</u>			0.027		
0.000 FAIRFIELD/PICKAWAY COUNTY BOUNDARY		0.000		0.000	<u>0.027</u>	0.027 MILE MARKER 0 0.000 FAIRFIELD/PICKAWAY COUNTY BOUNDARY

No Passing Zone Log - Recommended

Ordered by: RouteName

Route: **00159** **SFAISR00159^^C**

From: **0.000 FAIRFIELD/PICKAWAY COUNTY BOUNDARY**

Length: **10.563** Direction: **North**

To: **10.563 US 00022 CINCINNATI-**

Scale: **1.00 mile/page**

Control Points	Length	Left	C/L	Right	Length	Control Points
		1.957		1.987		1.988 MILE MARKER 2
	<u>0.171</u>				<u>0.201</u>	
		1.754		1.786		
1.686 TR 80398 PRIVATE DR	<u>0.197</u>				<u>0.203</u>	
		1.557		1.583		
1.552 TR 00121 GARRETT RD	<u>0.011</u>	1.546		1.557	<u>0.026</u>	
	<u>0.031</u>			1.546	<u>0.011</u>	
1.512 TR 80117 GARRETT RD	<u>0.008</u>	1.515		1.515	<u>0.031</u>	
		1.507		1.507	<u>0.008</u>	
	<u>0.391</u>				<u>0.391</u>	
		1.116		1.116		1.111 TR 00132 PINE GROVE RD
	<u>0.013</u>	1.103		1.103	<u>0.013</u>	
	<u>0.114</u>					1.024 MILE MARKER 1

No Passing Zone Log - Recommended

Ordered by: RouteName

Route: **00159** **SFAISR00159^^C**

From: **0.000 FAIRFIELD/PICKAWAY COUNTY BOUNDARY**

Length: **10.563** Direction: **North**

To: **10.563US 00022 CINCINNATI-**

Scale: **1.00 mile/page**

Control Points	Length	Left	C/L	Right	Length	Control Points
		2.999		2.999		
	<u>0.041</u>				<u>0.041</u>	
2.946 TR 01009 SOUTH ST +		2.958		2.944		
2.878 OAKLAND CORP LIMIT 🚧	<u>0.178</u>				<u>0.164</u>	2.878 Change Speed to: 45 2.878 OAKLAND CORP LIMIT 🚧
				2.780		
					<u>0.587</u>	
		2.258				
	<u>0.065</u>					
		2.193		2.193		
2.189 TR 00128 HEIGLE RD +	<u>0.009</u>	2.184		2.184	<u>0.009</u>	2.189 CR 00091 HEIGLE RD +
					<u>0.066</u>	
				2.118		
	<u>0.227</u>				<u>0.131</u>	

No Passing Zone Log - Recommended

Ordered by: RouteName

Route: **00159** **SFAISR00159^^C**

From: **0.000 FAIRFIELD/PICKAWAY COUNTY BOUNDARY**

Length: **10.563** Direction: **North**

To: **10.563 US 00022 CINCINNATI-**

Scale: **1.00 mile/page**

Control Points	Length	Left	C/L	Right	Length	Control Points
	<u>0.289</u>			3.929		
		3.811			<u>0.289</u>	
	<u>0.134</u>					
3.668 END BRIDGE (2301865) 3.661 BEGIN BRIDGE (2301865)		3.677		3.640		3.668 END BRIDGE (2301865) 3.661 BEGIN BRIDGE (2301865)
				3.506	<u>0.134</u>	
	<u>0.460</u>					
					<u>0.289</u>	3.369 Change Speed to: 55
3.212 CR 00075 OAKLAND-STOUTSVILLE 3.204 OAKLAND CORP LIMIT	<u>0.012</u>	3.217 3.205		3.217 3.205	<u>0.012</u>	3.204 OAKLAND CORP LIMIT
	<u>0.085</u>				<u>0.085</u>	
3.117 TR 01012 THIRD ALY	<u>0.004</u>	3.120 3.116		3.120 3.116	<u>0.004</u>	3.117 TR 01012 THIRD ALY
	<u>0.036</u>				<u>0.050</u>	
3.060 TR 01011 CIRCLEVILLE ST	<u>0.014</u> <u>0.008</u>	3.080 3.066 3.058		3.066 3.058	<u>0.008</u>	3.059 CR 00071 JULIAN RD
	<u>0.055</u>				<u>0.055</u>	3.032 MILE MARKER 3
3.001 TR 01010 FOURTH ALY	<u>0.004</u>	3.003		3.003	<u>0.004</u>	

No Passing Zone Log - Recommended

Ordered by: RouteName

Route: **00159 SFAISR00159^^C**

From: **0.000 FAIRFIELD/PICKAWAY COUNTY BOUNDARY**

Length: **10.563** Direction: **North**

To: **10.563 US 00022 CINCINNATI-**

Scale: **1.00 mile/page**

Control Points	Length	Left	C/L	Right	Length	Control Points
		4.930				
	<u>0.129</u>					
		4.801				
	<u>0.186</u>			4.749		
				4.615	<u>0.134</u>	
					<u>0.238</u>	
4.459 END BRIDGE (2301946) 4.448 BEGIN BRIDGE (2301946)		4.453				4.459 END BRIDGE (2301946) 4.448 BEGIN BRIDGE (2301946)
	<u>0.076</u>					
4.374 CR 00014 BOWERS RD	<u>0.009</u>	4.377 4.368		4.377 4.368	<u>0.009</u>	4.374 TR 00144 BOWERS RD
	<u>0.076</u>				<u>0.076</u>	
				4.292		
		4.100			<u>0.363</u>	
						4.028 MILE MARKER 4

No Passing Zone Log - Recommended

Ordered by: RouteName

Route: **00159** **SFAISR00159^^C**

From: **0.000 FAIRFIELD/PICKAWAY COUNTY BOUNDARY**

Length: **10.563** Direction: **North**

To: **10.563 US 00022 CINCINNATI-**

Scale: **1.00 mile/page**

Control Points	Length	Left	C/L	Right	Length	Control Points
	<u>0.148</u>				<u>0.124</u>	
		5.925		5.891		
	<u>0.223</u>			5.754	<u>0.137</u>	
		5.702				
5.626 END BRIDGE (2301997) 5.609 BEGIN BRIDGE (2301997)	<u>0.159</u>				<u>0.223</u>	5.626 END BRIDGE (2301997) 5.609 BEGIN BRIDGE (2301997)
		5.543		5.531		
	<u>0.129</u>				<u>0.117</u>	
		5.414		5.367		
5.257 END BRIDGE (2301962) 5.253 BEGIN BRIDGE (2301962)	<u>0.171</u>				<u>0.124</u>	5.257 END BRIDGE (2301962) 5.253 BEGIN BRIDGE (2301962)
				5.243		
					<u>0.442</u>	5.027 MILE MARKER 5

No Passing Zone Log - Recommended

Ordered by: RouteName

Route: **00159** **SFAISR00159^^C**

From: **0.000 FAIRFIELD/PICKAWAY COUNTY BOUNDARY**

Length: **10.563** Direction: **North**

To: **10.563US 00022 CINCINNATI-**

Scale: **1.00 mile/page**

Control Points	Length	Left	C/L	Right	Length	Control Points
6.906 TR 01217 MARILLEE ST +	<u>0.158</u>			6.910		6.892 CR 00055 HAMBURG RD +
	<u>0.095</u>	6.848			<u>0.157</u>	
6.745 CR 00055 HAMBURG RD +	<u>0.022</u>	6.753		6.753	<u>0.022</u>	
	<u>0.037</u>	6.731		6.731		
	<u>0.159</u>	6.694			<u>0.273</u>	
	<u>0.077</u>	6.535				
	<u>0.018</u>	6.458		6.458	<u>0.018</u>	6.448 CR 00069 AMANDA-CLEARPORT R +
	<u>0.059</u>	6.440		6.440	<u>0.059</u>	D
				6.381		
					<u>0.308</u>	
		6.196				
	<u>0.123</u>					
		6.073				
				6.015		6.016 MILE MARKER 6

No Passing Zone Log - Recommended

Ordered by: RouteName

Route: **00159** **SFAISR00159^^C**

From: **0.000 FAIRFIELD/PICKAWAY COUNTY BOUNDARY**

Length: **10.563** Direction: **North**

To: **10.563US 00022 CINCINNATI-**

Scale: **1.00 mile/page**

Control Points	Length	Left	C/L	Right	Length	Control Points
7.921 END BRIDGE (2302047) 7.906 BEGIN BRIDGE (2302047)					<u>0.515</u>	7.921 END BRIDGE (2302047) 7.906 BEGIN BRIDGE (2302047)
	<u>0.023</u> <u>0.006</u>	7.734 7.711 7.705		7.711 7.705	<u>0.006</u>	7.707 TR 00174 PLEASANT VALLEY RD
	<u>0.557</u>			7.563	<u>0.142</u>	
					<u>0.415</u>	
7.144 TR 01217 NAOMI ST	<u>0.009</u> <u>0.071</u>	7.148 7.139		7.148 7.139	<u>0.009</u>	
		7.068			<u>0.229</u>	7.016 MILE MARKER 7

No Passing Zone Log - Recommended

Ordered by: RouteName

Route: **00159** **SFAISR00159^^C**

From: **0.000 FAIRFIELD/PICKAWAY COUNTY BOUNDARY**

Length: **10.563** Direction: **North**

To: **10.563US 00022 CINCINNATI-**

Scale: **1.00 mile/page**

Control Points	Length	Left	C/L	Right	Length	Control Points
					<u>0.133</u>	
	<u>0.012</u>	8.874 8.862		8.874 8.862	<u>0.012</u>	8.868 TR 00361 MILE HILL RD +
	<u>0.073</u>					
		8.789			<u>0.244</u>	
	<u>0.171</u>					
		8.609		8.618	<u>0.138</u>	
	<u>0.129</u>					
	<u>0.022</u>	8.480 8.458		8.480 8.458	<u>0.022</u>	8.472 TR 00361 MILE HILL RD +
	<u>0.061</u>					
		8.397			<u>0.232</u>	
	<u>0.171</u>			8.226		
						8.015 MILE MARKER 8

No Passing Zone Log - Recommended

Ordered by: RouteName

Route: **00159** **SFAISR00159^^C**

From: **0.000 FAIRFIELD/PICKAWAY COUNTY BOUNDARY**

Length: **10.563** Direction: **North**

To: **10.563US 00022 CINCINNATI-**

Scale: **1.00 mile/page**

Control Points	Length	Left	C/L	Right	Length	Control Points
					<u>0.390</u>	
	<u>0.133</u>	9.954				
		9.821		9.788		
					<u>0.138</u>	
	<u>0.337</u>			9.650		
					<u>0.208</u>	
	<u>0.042</u>	9.484				
9.437 TR 00160 SOUTH DUNCAN RD +	<u>0.014</u>	9.442		9.442	<u>0.014</u>	
		9.428		9.428		
	<u>0.113</u>				<u>0.113</u>	
				9.315		
		9.177			<u>0.308</u>	
	<u>0.303</u>					
				9.007		9.007 MILE MARKER 9

No Passing Zone Log - Recommended

Ordered by: RouteName

Route: **00159** **SFAISR00159^^C**























From: **0.000 FAIRFIELD/PICKAWAY COUNTY BOUNDARY**

Length: **10.563** Direction: **North**

To: **10.563 US 00022 CINCINNATI-**

Scale: **1.00 mile/page**

Control Points	Length	Left	C/L	Right	Length	Control Points
10.563 US 00022 CINCINNATI-ZANESVILLE RD						10.563 US 00022 CINCINNATI-ZANESVILLE RD
10.550 END MEDIAN	<u>0.013</u>	10.563		10.563	<u>0.013</u>	10.550 END MEDIAN
10.550 BEGIN ROUNDABOUT	<u>0.032</u>	10.550		10.550	<u>0.032</u>	10.550 BEGIN ROUNDABOUT
10.518 BEGIN MEDIAN	<u>0.035</u>	10.518		10.518	<u>0.035</u>	10.518 BEGIN MEDIAN
		10.483		10.483		
					<u>0.126</u>	
	<u>0.288</u>			10.357		
					<u>0.162</u>	
10.189 TR 00443 SHOP LANE RD	<u>0.010</u>	10.195		10.195	<u>0.010</u>	
		10.185		10.185	<u>0.007</u>	
	<u>0.231</u>					10.096 TR 80500 PRIVATE DR
						10.010 MILE MARKER 10

Image	Description
	County Boundary
	MAINTENANCE BOUNDARY
	Township Boundary
	Corporation Limit
	State Boundary
	Bridge (Hwy Over Railroad)
	Bridge
	1-lane Bridge
	Bridge (Hwy Over Hwy)
	Cul De Sac
	Road End
	Hwy Under Railroad
	Hwy Under Hwy
	Intersection
	Miscellaneous
	Railroad
	School Zone
	Speed Zone
	1-lane Tunnel
	Tunnel
	Passing Zone Length
	No Passing Zone Length