

ODOT District 5
No Passing Zone Log (FAI)

Route: **0256 (SFAISR00256**C)**

Length: **24.570**

Direction: **East**

From: **0.000 LEAVE FRA CO**

To: **24.570 ENTER PER CO AT 0000**

Length	Left	C/L	Right	Length	Control Points	Scale: 1.00 mile/page
0.015	0.985		0.985			
0.108	0.877		0.877	0.108		
			0.794	0.083		
				0.793	END DIVIDED HIGHWAY	
				0.773	S0204	
				0.393	LEAVE PICKERINGTON	
				0.236	TAYLOR	
				0.144	BEGIN 4LANE DIVIDED	
				0.125	NO NAME	
0.070	0.110		0.040			
0.036	0.004		0.004	0.036	0.000	
0.004	0.000		0.000	0.004	0.000	LEAVE FRA CO

↑ 35mph

**ODOT District 5
No Passing Zone Log (FAI)**

Route: **0256 (SFAISR00256**C)**

Length: **24.570**

Direction: **East**

From: **0.000 LEAVE FRA CO**

To: **24.570 ENTER PER CO AT 0000**

Length	Left	C/L	Right	Length	Control Points	Scale: 1.00 mile/page
0.002	1.998		1.998			
0.107	1.891		1.891	0.107		
	1.863		1.863			
0.190	1.673		1.673	0.190		
	1.612		1.612	0.061		
			1.576	0.036		
	1.551			0.031		
	1.520		1.520			
0.263				0.263		
	1.257		1.257			
			1.223	0.034		
	1.209			0.052		
	1.157		1.157			
0.109	1.048		1.048	0.109		
	1.024					
0.024	1.000		1.000			

**ODOT District 5
No Passing Zone Log (FAI)**

Route: **0256 (SFAISR00256**C)**

From: **0.000 LEAVE FRA CO**

Length: **24.570**

Direction: **East**

To: **24.570 ENTER PER CO AT 0000**

Length	Left	C/L	Right	Length	Control Points	Scale: 1.00 mile/page
0.081	2.999		2.999	0.081		
	2.918		2.918			
	2.899		2.899			
					2.842 BRIDGE	
0.364				0.364		
	2.535		2.535			
0.027	2.508		2.508	0.027	2.548 END 4LANE	
	2.491		2.491			
0.045	2.446		2.446	0.045		
			2.402	0.044		
	2.388					
0.053	2.335		2.335	0.053		
0.041	2.294		2.294	0.041		
			2.234	0.060		
					2.221 REFUGEE	
0.077	2.205			0.077		
0.034	2.128		2.128	0.034		
	2.094		2.094			
			2.063	0.031		
	2.042					
0.042	2.000		2.000	0.042		

**ODOT District 5
No Passing Zone Log (FAI)**

Route: **0256 (SFAISR00256**C)**

From: **0.000 LEAVE FRA CO**

Length: **24.570**

Direction: **East**

To: **24.570 ENTER PER CO AT 0000**

Length	Left	C/L	Right	Length	Control Points	Scale: 1.00 mile/page
0.038	4.000 3.962		4.000 3.962	0.038	3.995 MILE POST = 004	
	3.946		3.946			
0.260				0.260		
	3.686		3.686			
0.088	3.598		3.598	0.088	3.621	↑ 35mph
	3.570		3.570			
0.069	3.501		3.501	0.069		
	3.479		3.479			
0.193				0.193		
	3.286		3.286			
	3.272		3.272			
0.099	3.173		3.173	0.099		
	3.164		3.164			
0.083	3.081		3.081	0.083	3.102	↑ 50mph
0.026	3.066		3.040			
0.040	3.040		3.040	0.040		
	3.000		3.000			

Sheet total equivalent length of solid line: 2.395

Accum. total: 7.688

**ODOT District 5
No Passing Zone Log (FAI)**

Route: **0256 (SFAISR00256**C)**

From: **0.000 LEAVE FRA CO**

Length: **24.570**

Direction: **East**

To: **24.570 ENTER PER CO AT 0000**

Length	Left	C/L	Right	Length	Control Points	Scale: 1.00 mile/page
0.162	5.000		5.000	0.162	4.973 BRIDGE 4.961	↑ 35mph
	4.838		4.838			
	4.821		4.821		4.808 RAILROAD	
0.133				0.133		
	4.688		4.688			
	4.645		4.645		4.679 LOCKVILLE RT 4.652 N CENTER LT	
0.132				0.132		
	4.513		4.513			
	4.499		4.499			
0.083				0.083		
	4.416		4.416	0.022		
	4.394		4.394	0.016	4.373 HILL RT 4.368 W COLUMBUS RT	
0.020	4.358		4.338	0.020		
0.020	4.338		4.318	0.020		
	4.318		4.318			
0.127				0.127		
	4.191		4.191			
	4.174		4.174		4.146 4.134 RAILROAD	↑ 25mph
0.174				0.174		
	4.000		4.000			

**ODOT District 5
No Passing Zone Log (FAI)**

Route: **0256 (SFAISR00256**C)**

From: **0.000 LEAVE FRA CO**

Length: **24.570**

Direction: **East**

To: **24.570 ENTER PER CO AT 0000**

Length	Left	C/L	Right	Length	Control Points	Scale: 1.00 mile/page
0.077	6.000				5.966 MILE POST = 006	
	5.923		5.905		5.887	↑ 55mph
					5.864 LEAVE PICKERINGTON	
					5.862 BRIDGE	
	5.751			0.360		
0.206						
	5.545		5.545			
	5.528		5.528			
				0.277		
0.277						
	5.251		5.251			
	5.236		5.236			
0.128				0.128		
	5.108		5.108			
	5.091		5.091			
0.091				0.091		
	5.000		5.000		5.020 MILE POST = 005	


**ODOT District 5
No Passing Zone Log (FAI)**

Route: **0256 (SFAISR00256**C)**

From: **0.000 LEAVE FRA CO**

Length: **24.570** Direction: **East**

To: **24.570 ENTER PER CO AT 0000**



**ODOT District 5
No Passing Zone Log (FAI)**

Route: **0256 (SFAISR00256**C)**

From: **0.000 LEAVE FRA CO**

Length: **24.570** Direction: **East**

To: **24.570 ENTER PER CO AT 0000**

Length	Left	C/L	Right	Length	Control Points	Scale: 1.00 mile/page
				7.972	MILE POST = 008	
				7.631	CARROL NORTHERN RT	
				7.629	DOTY LT	
0.118	7.637					
				7.444	FAIRVIEW LT	
	7.519					
			7.349	7.336	FAIRVIEW LT	
				0.118		
			7.231			
				7.168	BRIDGE	

**ODOT District 5
No Passing Zone Log (FAI)**

Route: **0256 (SFAISR00256**C)**

From: **0.000 LEAVE FRA CO**

Length: **24.570**

Direction: **East**

To: **24.570 ENTER PER CO AT 0000**

Length	Left	C/L	Right	Length	Control Points	Scale: 1.00 mile/page
				8.977	MILE POST = 009	
				8.820	WESTWOOD RT	
				8.281	STOUDERTOWN	

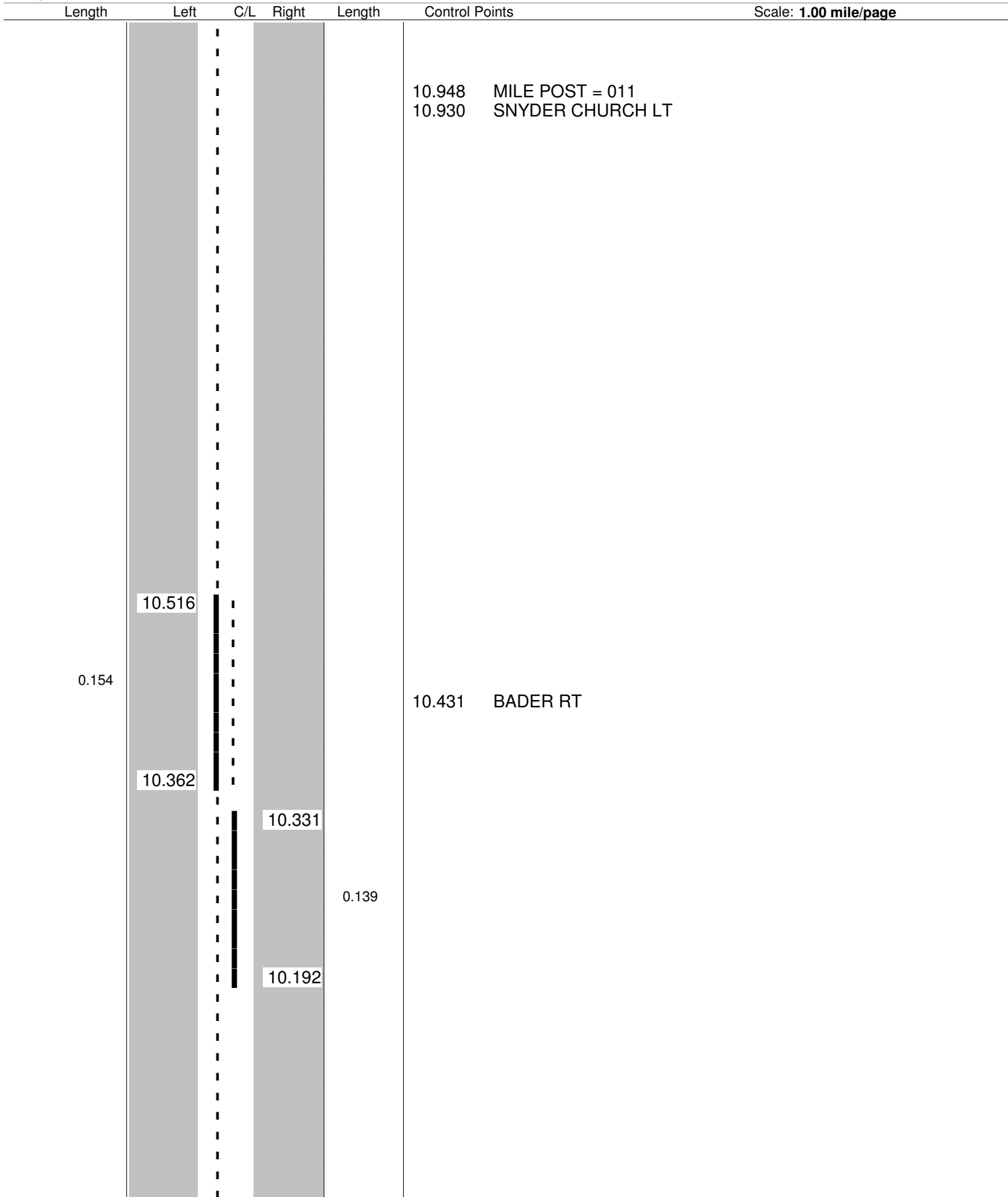
**ODOT District 5
No Passing Zone Log (FAI)**

Route: **0256 (SFAISR00256**C)**

From: **0.000 LEAVE FRA CO**

Length: **24.570** Direction: **East**

To: **24.570 ENTER PER CO AT 0000**



**ODOT District 5
No Passing Zone Log (FAI)**

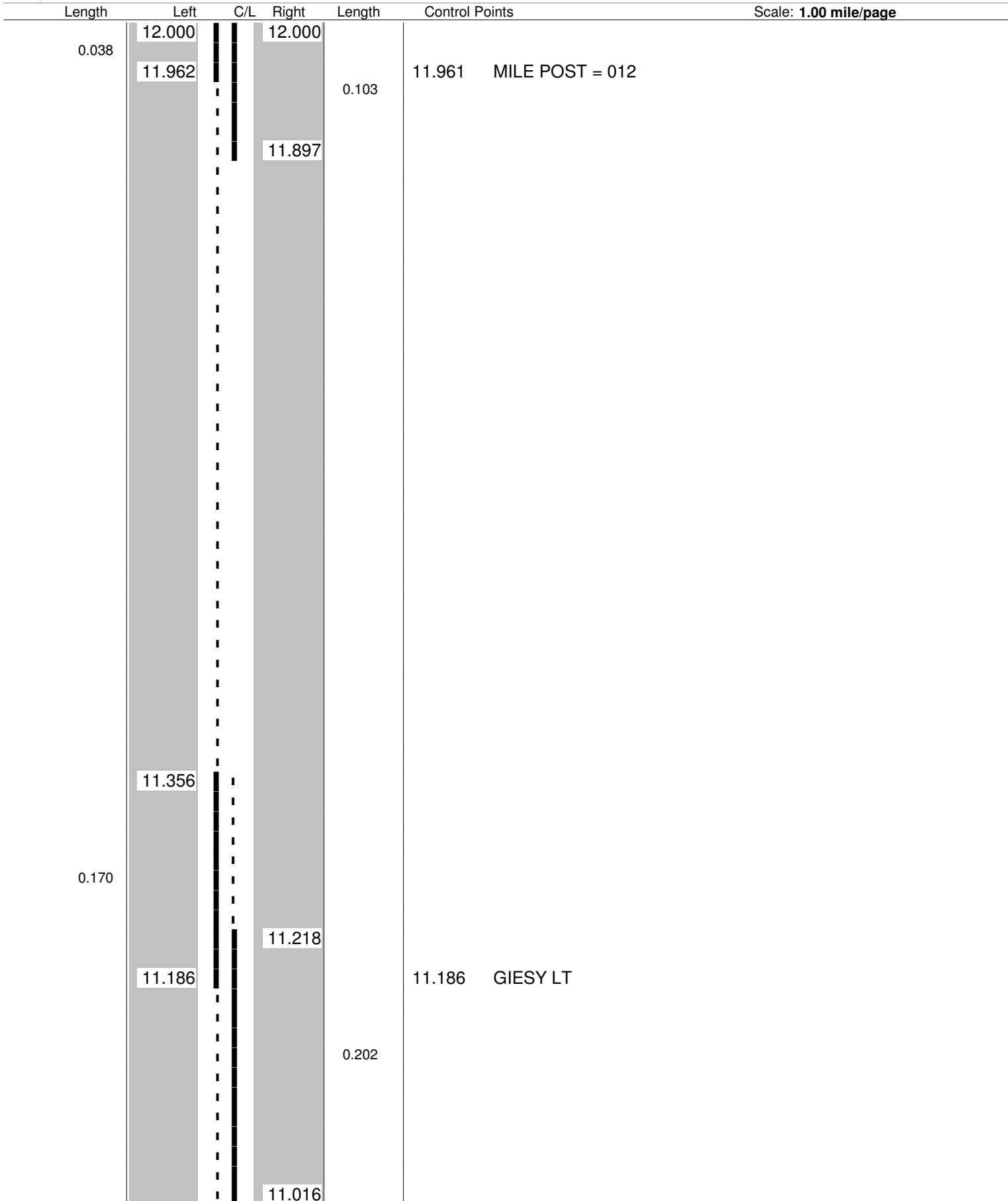
Route: **0256 (SFAISR00256**C)**

From: **0.000 LEAVE FRA CO**

Length: **24.570**

Direction: **East**

To: **24.570 ENTER PER CO AT 0000**



Sheet total equivalent length of solid line: 0.746

Accum. total: 13.851

**ODOT District 5
No Passing Zone Log (FAI)**

Route: **0256 (SFAISR00256**C)**

Length: **24.570**

Direction: **East**

From: **0.000 LEAVE FRA CO**

To: **24.570 ENTER PER CO AT 0000**

Length	Left	C/L	Right	Length	Control Points	Scale: 1.00 mile/page
	13.000		13.000			
					12.944 MILE POST = 013	
					12.795	↑ 35mph
					12.689 BASIL	
					12.548	↑ 25mph
1.000				1.000		
					12.404 WASHINGTON	
					12.099	↑ 35mph
					12.098 ENTER BALTIMORE	
					12.058 RAILROAD	
	12.000		12.000			

**ODOT District 5
No Passing Zone Log (FAI)**

Route: **0256 (SFAISR00256**C)**

From: **0.000 LEAVE FRA CO**

Length: **24.570**

Direction: **East**

To: **24.570 ENTER PER CO AT 0000**

Length	Left	C/L	Right	Length	Control Points	Scale: 1.00 mile/page
0.071	13.988		13.988	0.071		
	13.917		13.917			
	13.892		13.892		13.903 MILE POST = 014	
0.374				0.374		
	13.518		13.518			
	13.500		13.500		13.509 S0158	
						↑ 35mph
					13.357	↑ 25mph
0.500				0.500	13.297 BRIDGE	
					13.158 W UNION LT	
	13.000		13.000			

**ODOT District 5
No Passing Zone Log (FAI)**

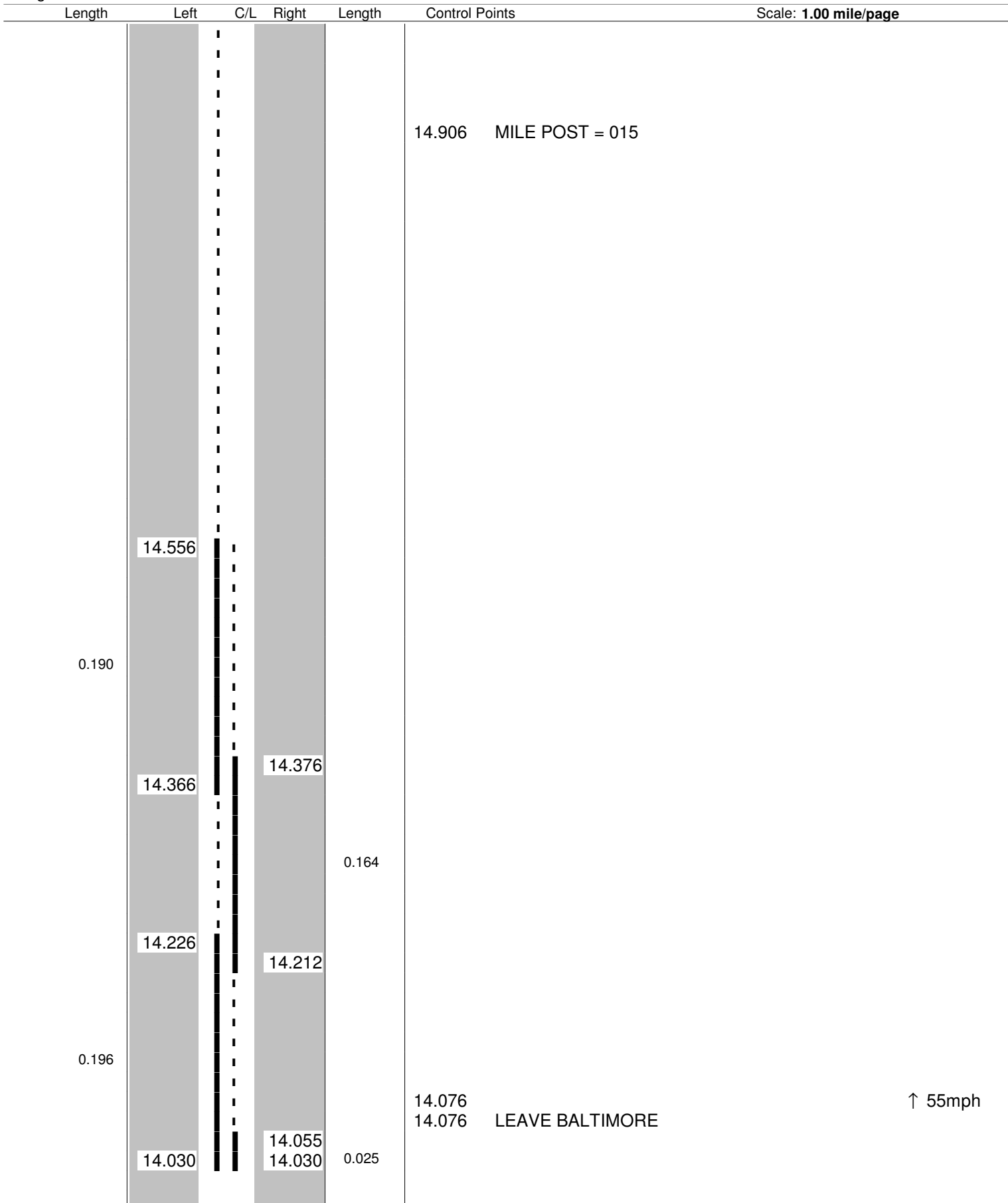
Route: **0256 (SFAISR00256**C)**

Length: **24.570**

Direction: **East**

From: **0.000 LEAVE FRA CO**

To: **24.570 ENTER PER CO AT 0000**



**ODOT District 5
No Passing Zone Log (FAI)**

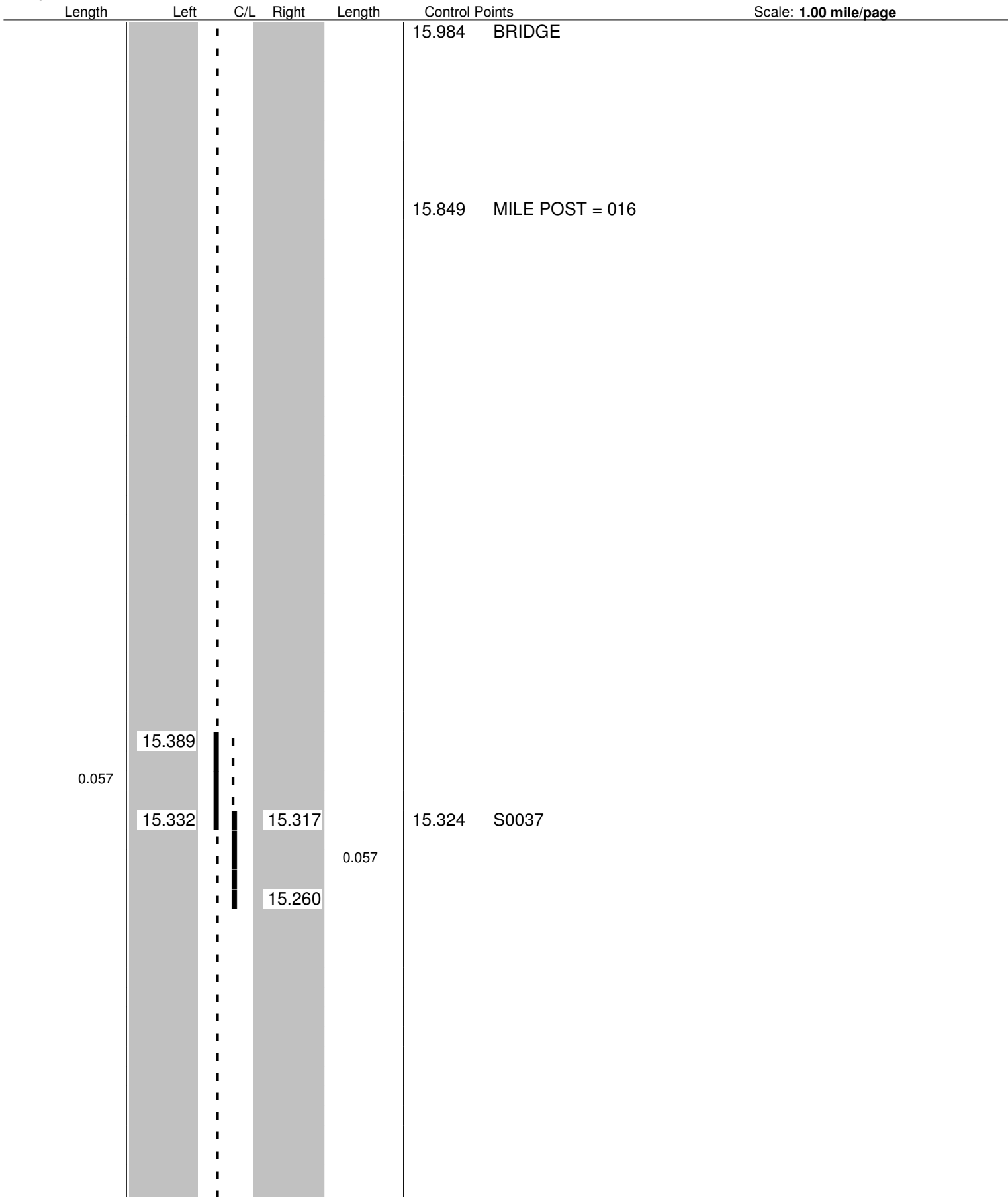
Route: **0256 (SFAISR00256**C)**

Length: **24.570**

Direction: **East**

From: **0.000 LEAVE FRA CO**

To: **24.570 ENTER PER CO AT 0000**



**ODOT District 5
No Passing Zone Log (FAI)**

Route: **0256 (SFAISR00256**C)**

Length: **24.570**

Direction: **East**

From: **0.000 LEAVE FRA CO**

To: **24.570 ENTER PER CO AT 0000**

Length	Left	C/L	Right	Length	Control Points	Scale: 1.00 mile/page
	17.000					
			16.944			
					16.872 LEAVE THURSTON	
					16.866 LONG LT	
					16.830 MILE POST = 017	
					16.733 CHERRY RT	
0.655					16.651 RAILROAD	
					16.648 RAILROAD	
				0.795		
					16.371 MAPLE LT	
	16.345				16.338 OLD MILLERSPORT RT	
					16.139	
			16.149		16.139 ENTER THURSTON	↑ 35mph

**ODOT District 5
No Passing Zone Log (FAI)**

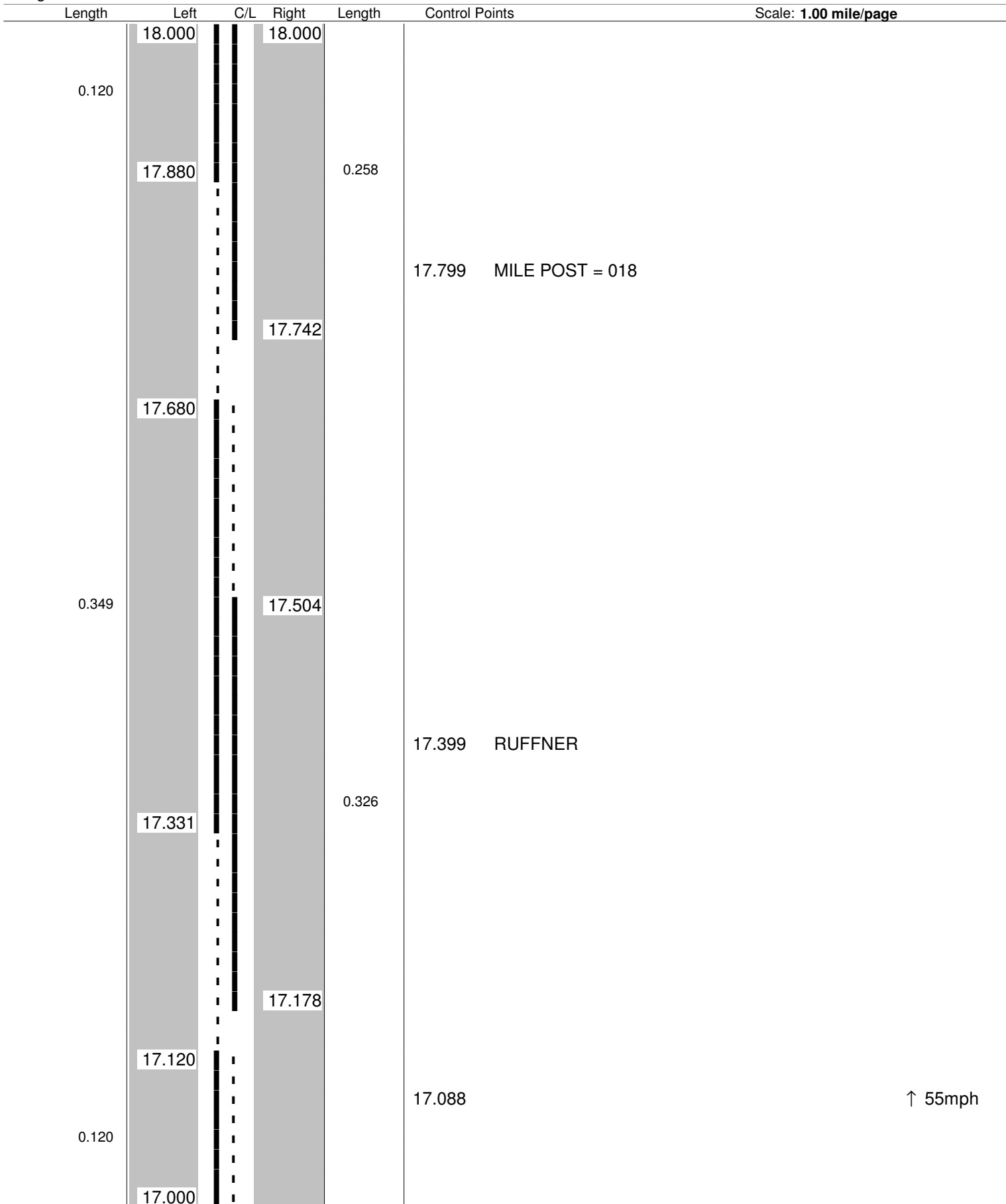
Route: **0256 (SFAISR00256**C)**

From: **0.000 LEAVE FRA CO**

Length: **24.570**

Direction: **East**

To: **24.570 ENTER PER CO AT 0000**



Sheet total equivalent length of solid line: 1.350

Accum. total: 21.810

**ODOT District 5
No Passing Zone Log (FAI)**

Route: **0256 (SFAISR00256**C)**

From: **0.000 LEAVE FRA CO**

Length: **24.570**

Direction: **East**

To: **24.570 ENTER PER CO AT 0000**

Length	Left	C/L	Right	Length	Control Points	Scale: 1.00 mile/page
0.057	18.879 18.822		18.808		18.817 S0188	
0.423				0.593		
	18.385		18.215		18.459 LAKE	
0.264	18.264		18.090			
	18.000		18.000	0.090		

**ODOT District 5
No Passing Zone Log (FAI)**

Route: **0256 (SFAISR00256**C)**

From: **0.000 LEAVE FRA CO**

Length: **24.570** Direction: **East**

To: **24.570 ENTER PER CO AT 0000**

Length	Left	C/L	Right	Length	Control Points	Scale: 1.00 mile/page
0.095	19.850		19.912	0.095		
			19.817			
	19.755				19.776 MILE POST = 020	
			19.662	0.104		
			19.558			
					19.502 CATTAIL	

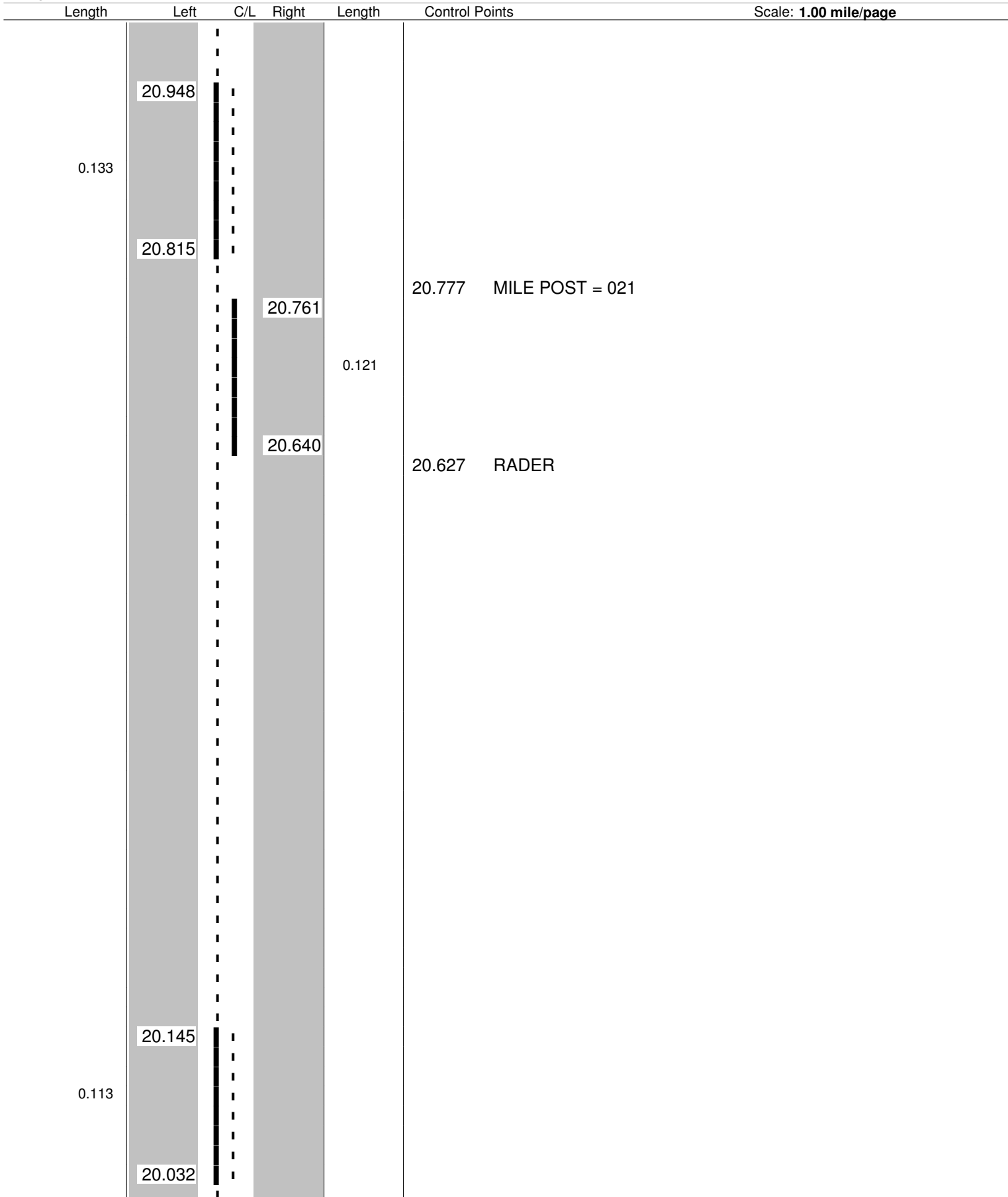
**ODOT District 5
No Passing Zone Log (FAI)**

Route: **0256 (SFAISR00256**C)**

From: **0.000 LEAVE FRA CO**

Length: **24.570** Direction: **East**

To: **24.570 ENTER PER CO AT 0000**



**ODOT District 5
No Passing Zone Log (FAI)**

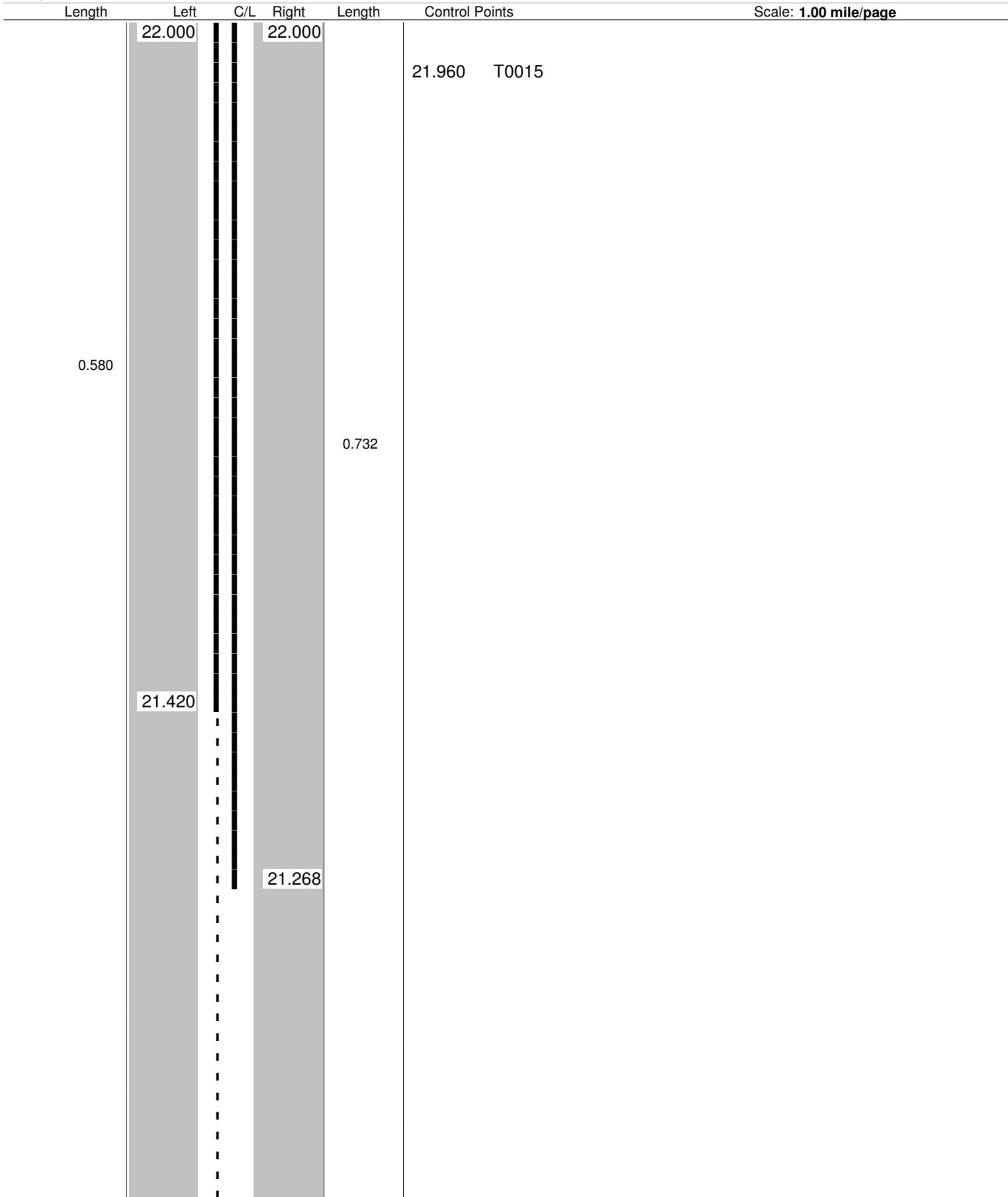
Route: **0256 (SFAISR00256**C)**

From: **0.000 LEAVE FRA CO**

Length: **24.570**

Direction: **East**

To: **24.570 ENTER PER CO AT 0000**



**ODOT District 5
No Passing Zone Log (FAI)**

Route: **0256 (SFAISR00256**C)**

From: **0.000 LEAVE FRA CO**

Length: **24.570**

Direction: **East**

To: **24.570 ENTER PER CO AT 0000**

Length	Left	C/L	Right	Length	Control Points	Scale: 1.00 mile/page
			23.000	0.107		
			22.893			
	22.811				22.813 MILE POST = 023	
			22.635			
					22.551 OAKTHORPE RT	
					22.482 RIDENOUR LT	
0.811				0.635		
					22.038 HAMPSON RT	
	22.000		22.000			

**ODOT District 5
No Passing Zone Log (FAI)**

Route: **0256 (SFAISR00256**C)**

Length: **24.570**

Direction: **East**

From: **0.000 LEAVE FRA CO**

To: **24.570 ENTER PER CO AT 0000**

Length	Left	C/L	Right	Length	Control Points	Scale: 1.00 mile/page
			24.000			
			23.889	0.111		
					23.766 MILE POST = 024	
			23.506			
0.125					23.400 BRUNO LT	
			23.381			
					23.300 THORNVILLE RT	
			23.326	0.128		
			23.198			
			23.166			
0.100						
			23.066		23.062 S0664 RT	
			23.055	0.055		
			23.000			

ODOT District 5
No Passing Zone Log (FAI)

Route: **0256 (SFAISR00256**C)**

Length: **24.570**

Direction: **East**

From: **0.000 LEAVE FRA CO**

To: **24.570 ENTER PER CO AT 0000**

Length Left C/L Right Length Control Points Scale: **1.00 mile/page**

