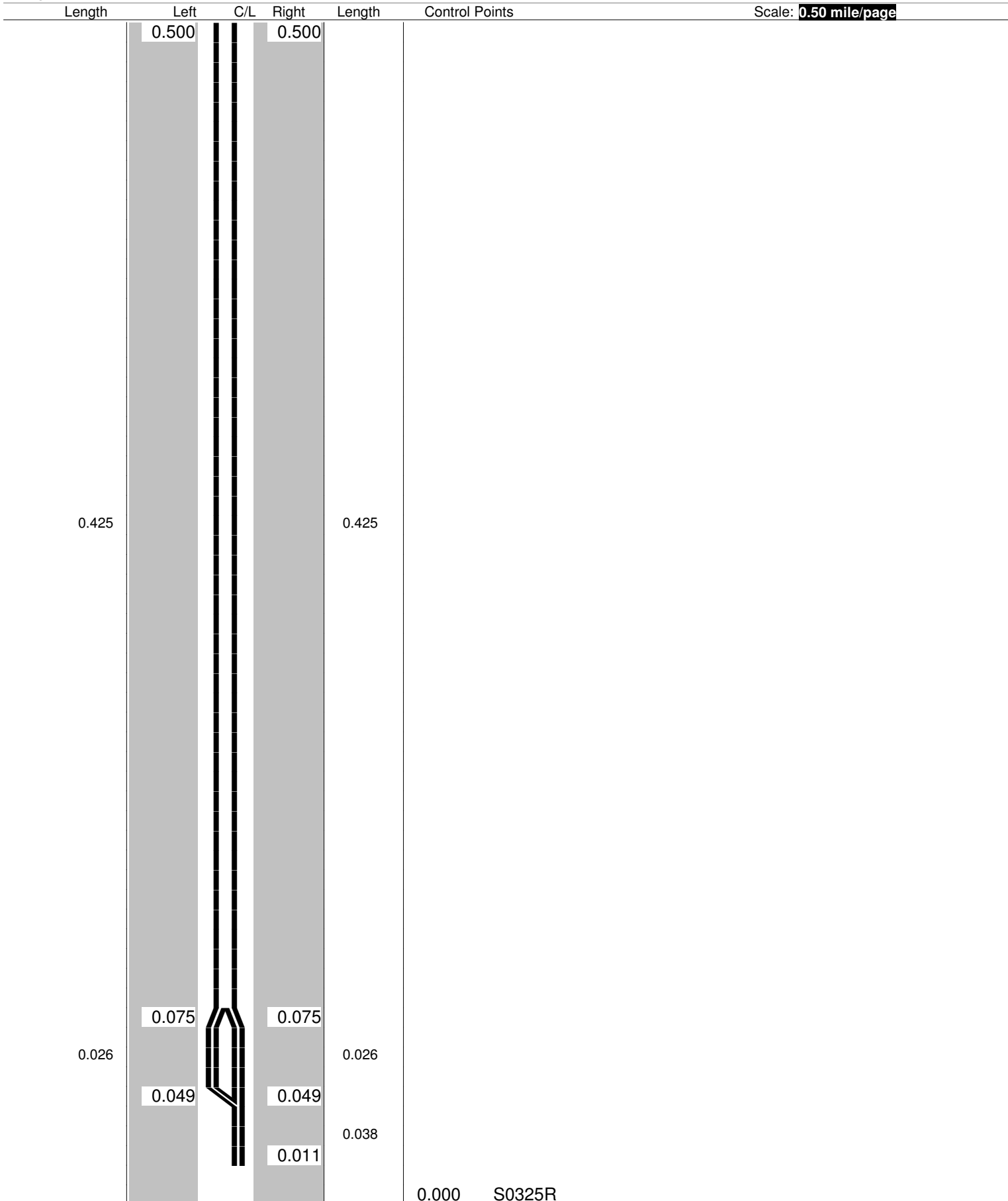


**ODOT District 10
No Passing Zone Log (GAL)**

Route: **0588R**
Length: **11.711**

Direction: **East**

From: **0.000 S0325R**
To: **11.711 S0007R**



Sheet total equivalent length of solid line: 1.030

Accum. total: 1.030

**ODOT District 10
No Passing Zone Log (GAL)**

Route: **0588R**
Length: **11.711**

Direction: **East**

From: **0.000 S0325R**
To: **11.711 S0007R**

Length	Left	C/L	Right	Length	Control Points
		-			
	0.906		0.906		
0.079				0.079	
	0.827		0.827		
0.044				0.044	
	0.783		0.783		
			0.760	0.023	
	0.753		0.753	0.757	ENT TO COMMUNITY COLLEGE RT
0.253				0.253	0.631 LEAVE RIO GRANDE
	0.500		0.500		

Sheet total equivalent length of solid line: 0.933

Accum. total: 1.963

**ODOT District 10
No Passing Zone Log (GAL)**

Route: **0588R**
Length: **11.711**

Direction: **East**

From: **0.000 S0325R**
To: **11.711 S0007R**

Length	Left	C/L	Right	Length	Control Points	Scale: 1.00 mile/page
	2.908				2.865 BRIDGE	
			2.738		2.734 C0065 AUTUMN HILL LT	
0.402				0.342		
	2.506				2.494 C0075 ADAMSVILLE LT	
			2.396			
					2.006 Mile Post = 002	

**ODOT District 10
No Passing Zone Log (GAL)**

Route: **0588R**
Length: **11.711**

Direction: **East**

From: **0.000 S0325R**
To: **11.711 S0007R**

Length	Left	C/L	Right	Length	Control Points
0.192	3.613				3.583 BRIDGE
	3.421		3.443		3.467 T0326 STARCHER RT
				0.192	3.426 C0065 AUTUMN HILL LT
			3.251		3.224 BRIDGE
					3.003 Mile Post = 003

**ODOT District 10
No Passing Zone Log (GAL)**

Route: **0588R**
Length: **11.711**

Direction: **East**

From: **0.000 S0325R**
To: **11.711 S0007R**

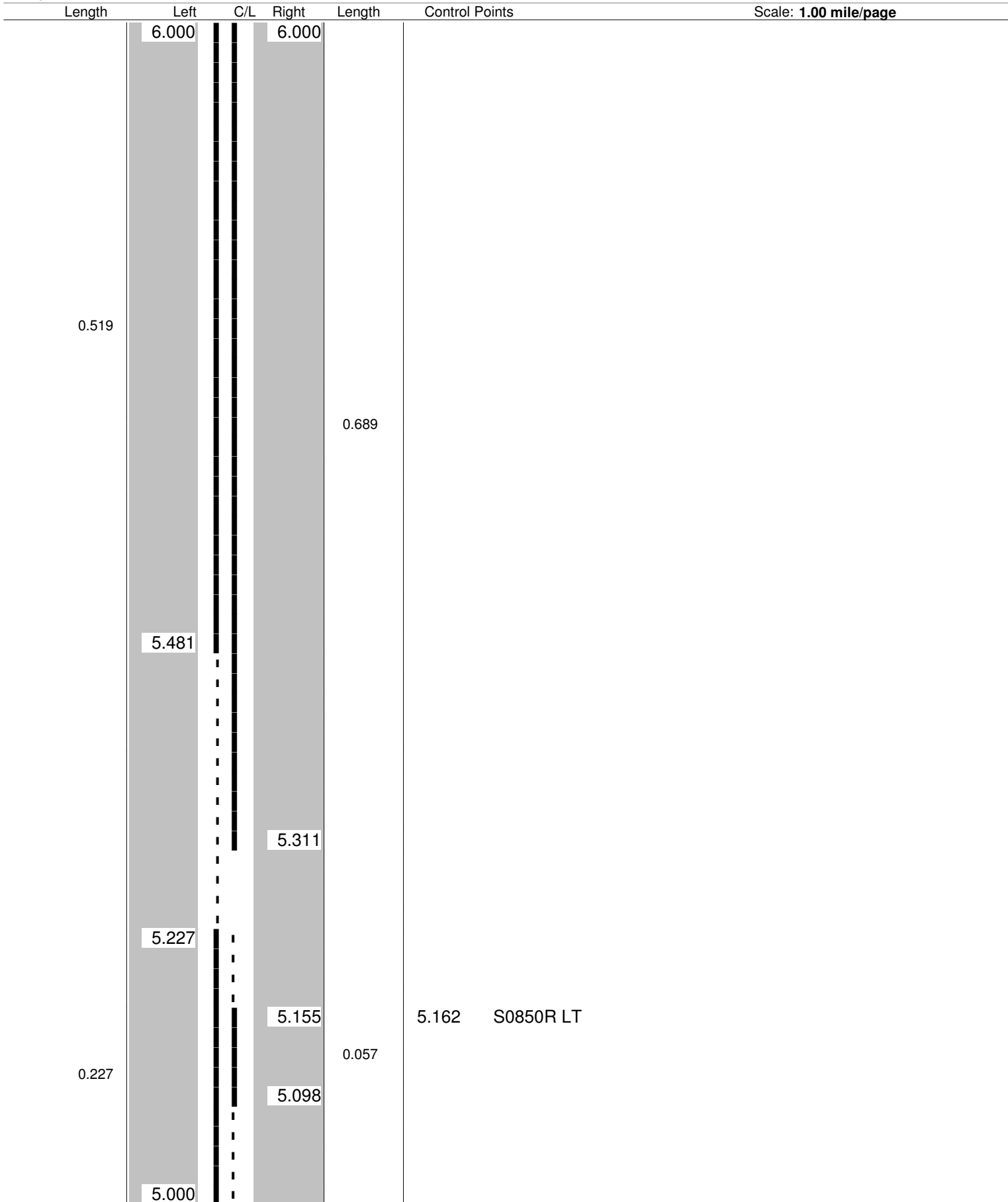
Length	Left	C/L	Right	Length	Control Points	Scale: 1.00 mile/page
	5.000				4.984 T0280 BROOK RT	
			4.932		4.946 C0012 CORA MILL RT	
0.258				0.190		
	4.742		4.742		4.733 C0035 JACKSON PIKE LT	
			4.722			
				0.141		
			4.581		4.595 T0407 MERRY LT	

**ODOT District 10
No Passing Zone Log (GAL)**

Route: **0588R**
Length: **11.711**

Direction: **East**

From: **0.000 S0325R**
To: **11.711 S0007R**

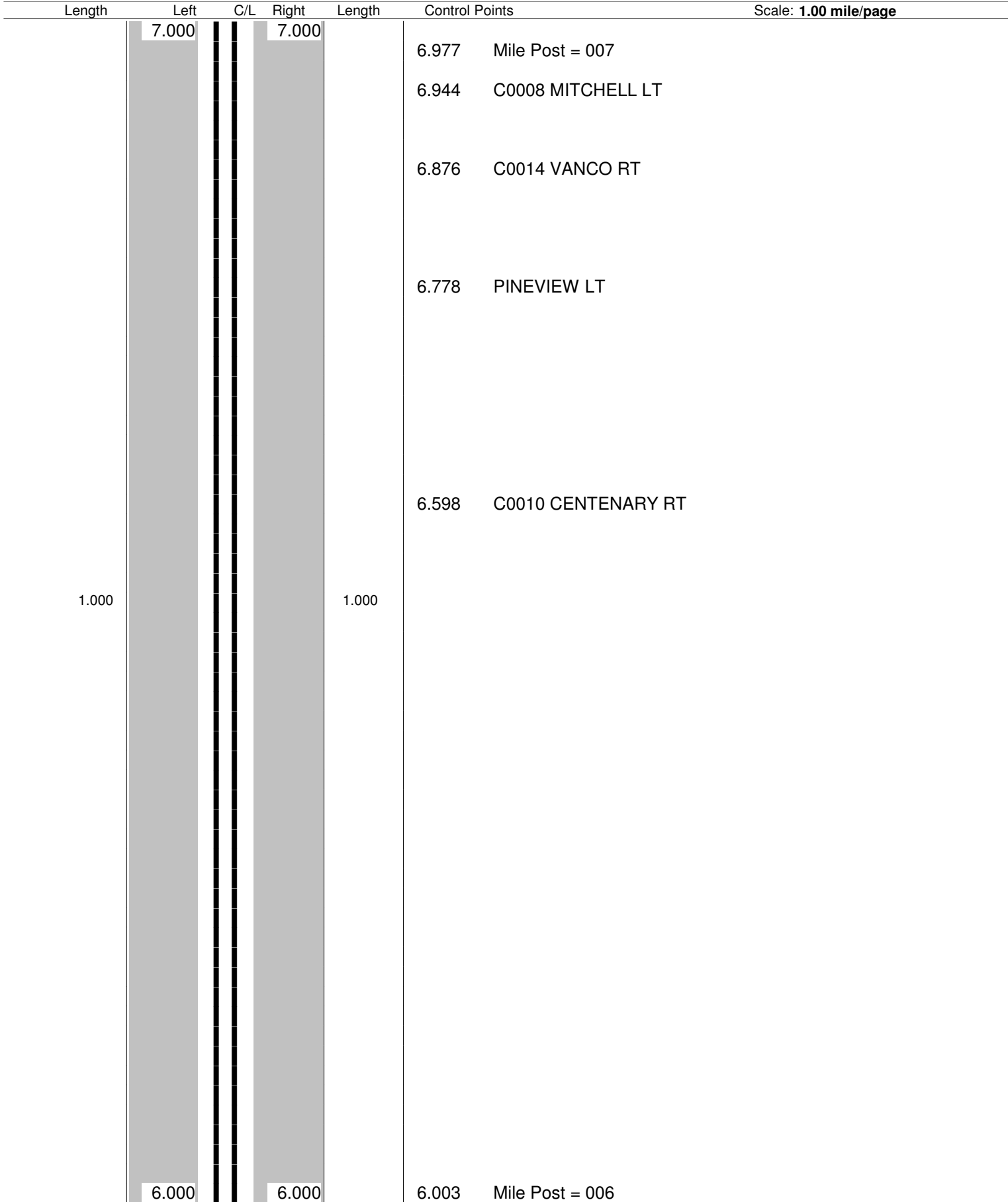


**ODOT District 10
No Passing Zone Log (GAL)**

Route: **0588R**
Length: **11.711**

Direction: **East**

From: **0.000 S0325R**
To: **11.711 S0007R**

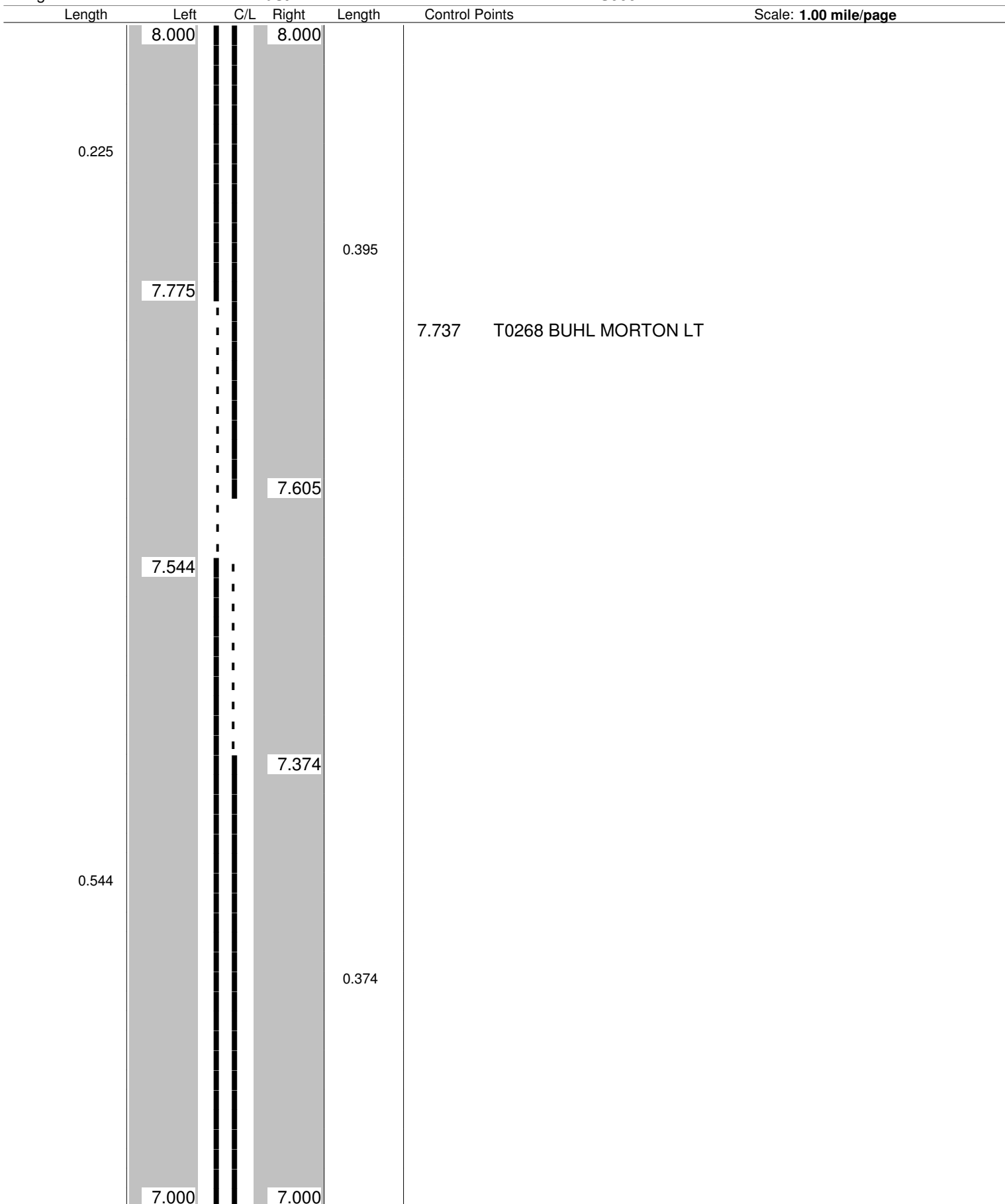


**ODOT District 10
No Passing Zone Log (GAL)**

Route: **0588R**
Length: **11.711**

Direction: **East**

From: **0.000 S0325R**
To: **11.711 S0007R**



Sheet total equivalent length of solid line: 1.638


Accum. total: 9.801

**ODOT District 10
No Passing Zone Log (GAL)**

Route: **0588R**
Length: **11.711**

Direction: **East**

From: **0.000 S0325R**
To: **11.711 S0007R**



Sheet total equivalent length of solid line: 2.000


Accum. total: 11.801

**ODOT District 10
No Passing Zone Log (GAL)**

Route: **0588R**
Length: **11.711**

Direction: **East**

From: **0.000 S0325R**
To: **11.711 S0007R**

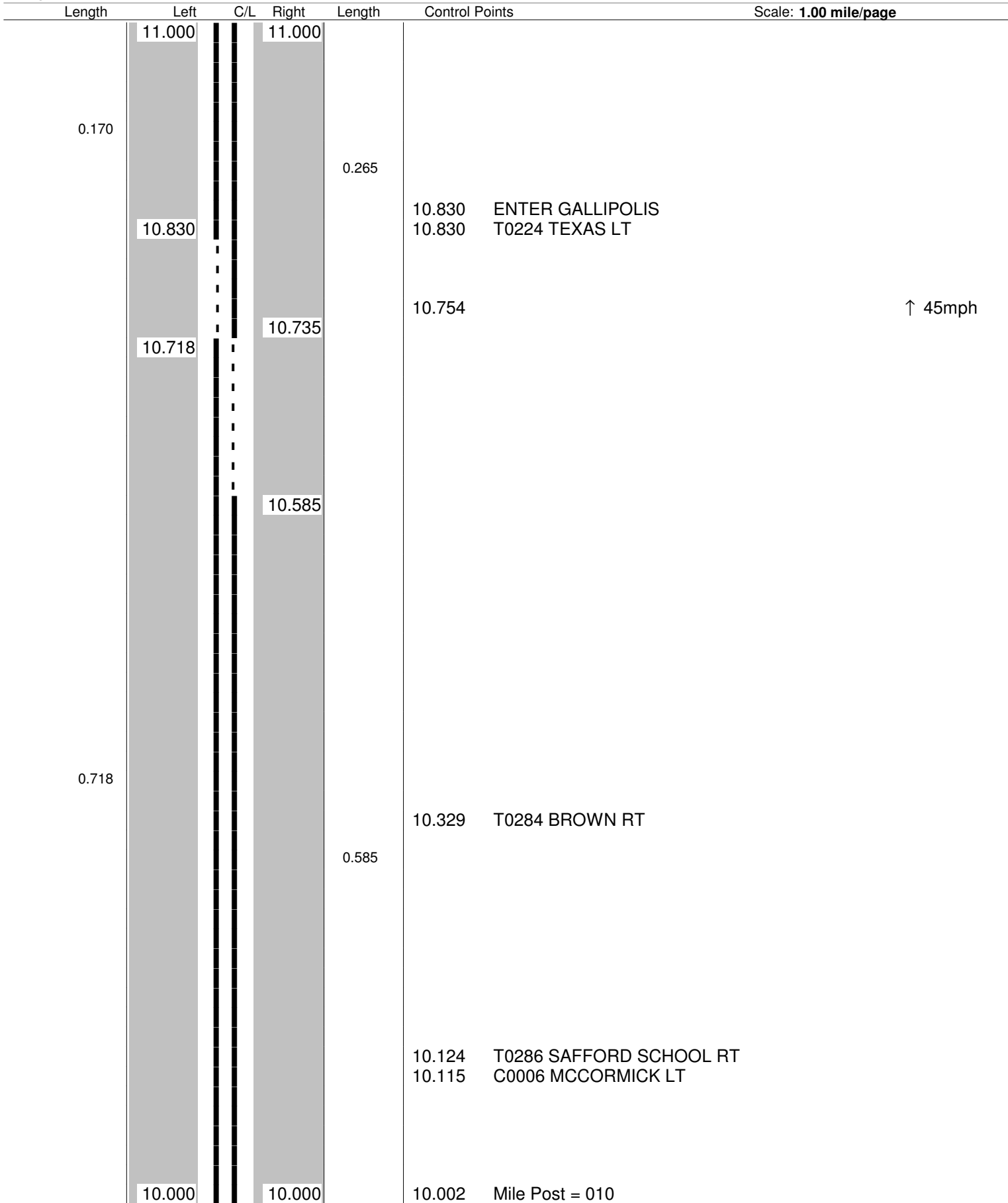


**ODOT District 10
No Passing Zone Log (GAL)**

Route: **0588R**
Length: **11.711**

Direction: **East**

From: **0.000 S0325R**
To: **11.711 S0007R**



**ODOT District 10
No Passing Zone Log (GAL)**

Route: **0588R**
Length: **11.711**

Direction: **East**

From: **0.000 S0325R**
To: **11.711 S0007R**

Length	Left	C/L	Right	Length	Control Points	Scale: 1.00 mile/page
0.706				0.706		
11.000				11.000		
11.706				11.706		
					11.711 S0007R	
					11.368 BRIDGE	