

ODOT - Dist 12 - FINAL
No Passing Zone Log (GEA)

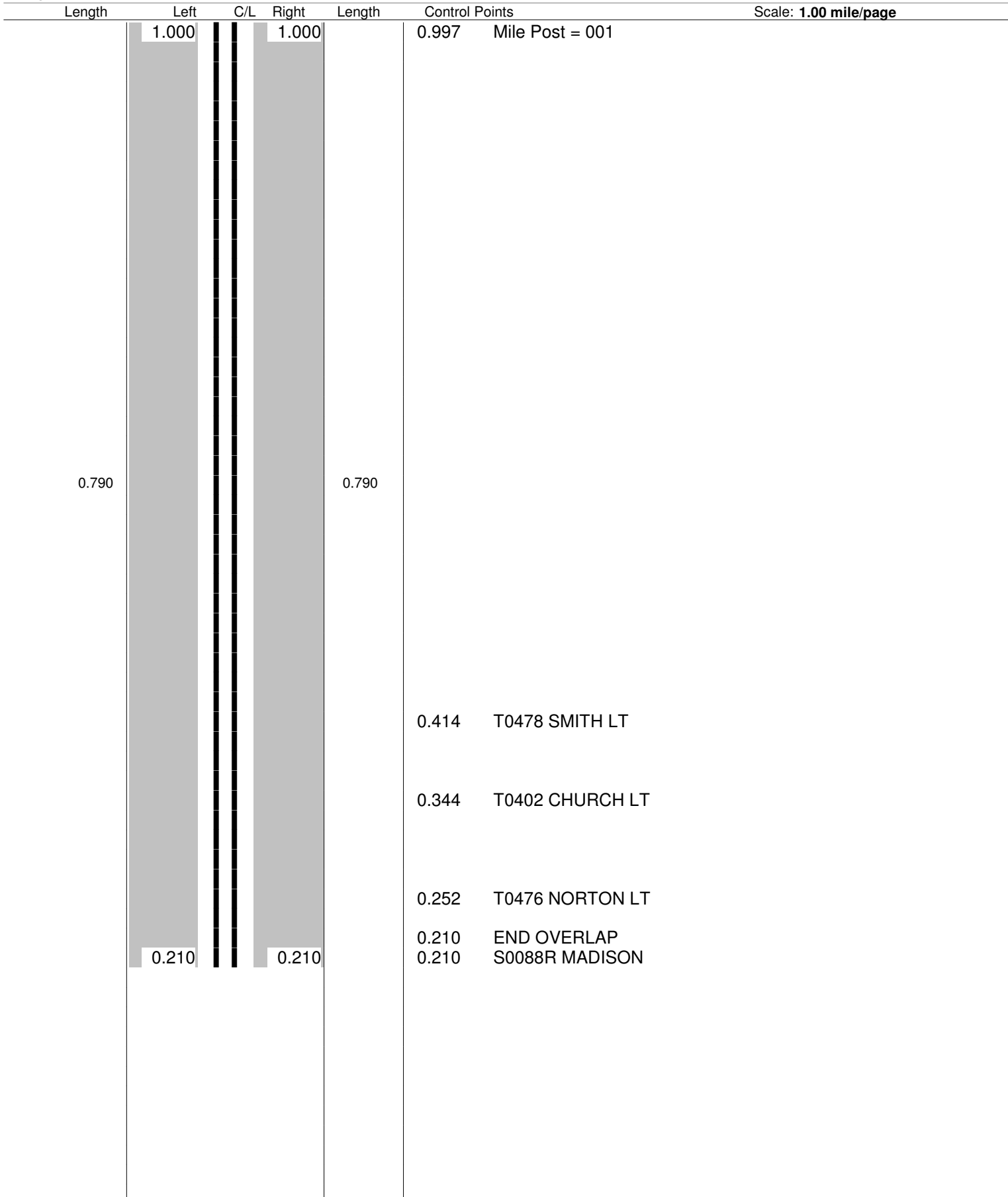
Route: **0168 (SGEASR00168**C)**

Length: **8.217**

Direction: **North**

From: **0.210 S0088R MADISON**

To: **8.427 S0087R**



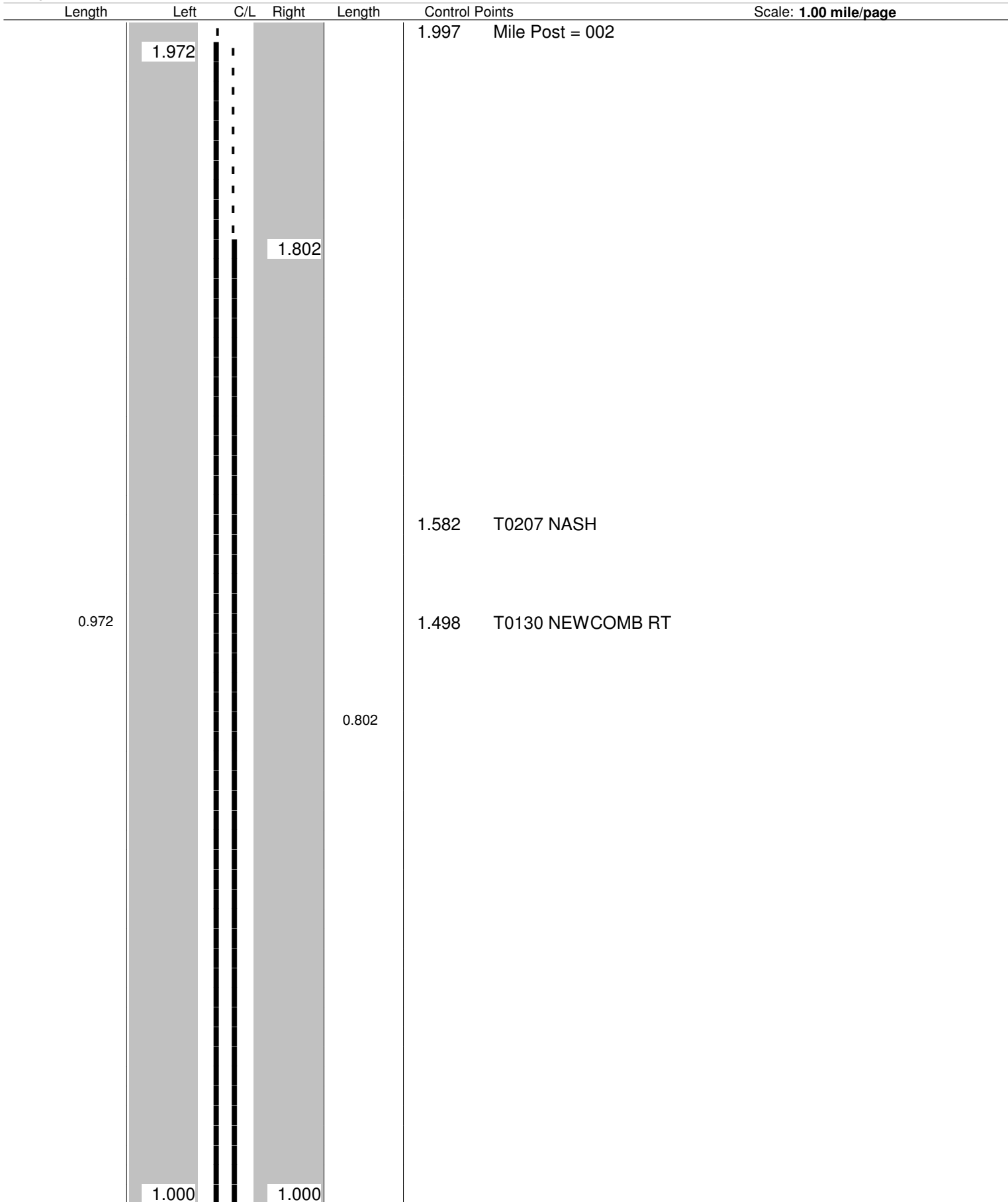
ODOT - Dist 12 - FINAL
No Passing Zone Log (GEA)

Route: **0168 (SGEASR00168**C)**

From: **0.210 S0088R MADISON**

Length: **8.217** Direction: **North**

To: **8.427 S0087R**



Sheet total equivalent length of solid line: 1.824

Accum. total: 3.404

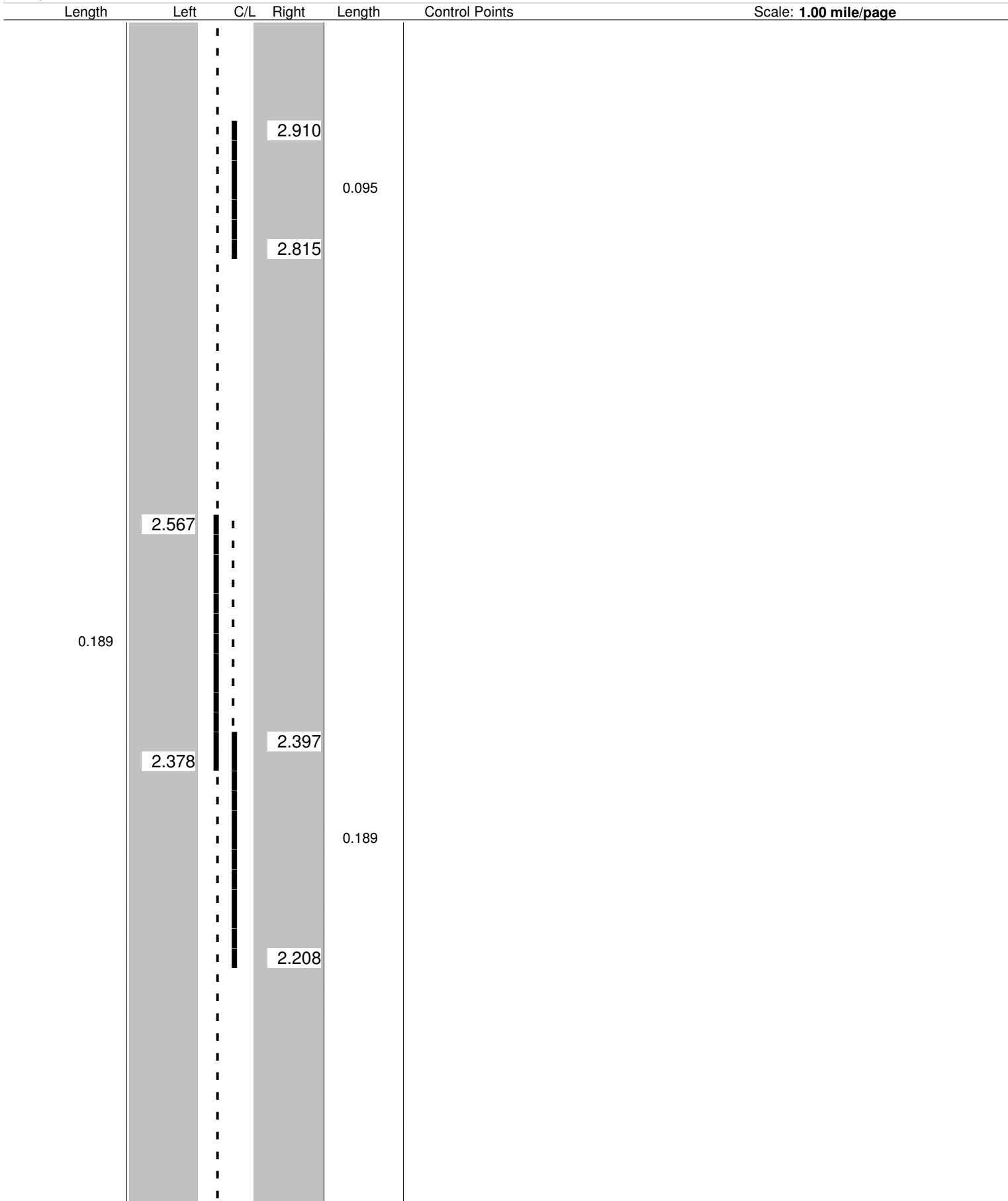
ODOT - Dist 12 - FINAL
No Passing Zone Log (GEA)

Route: **0168 (SGEASR00168**C)**

From: **0.210 S0088R MADISON**

Length: **8.217** Direction: **North**

To: **8.427 S0087R**



Sheet total equivalent length of solid line: 0.718

Accum. total: 4.122

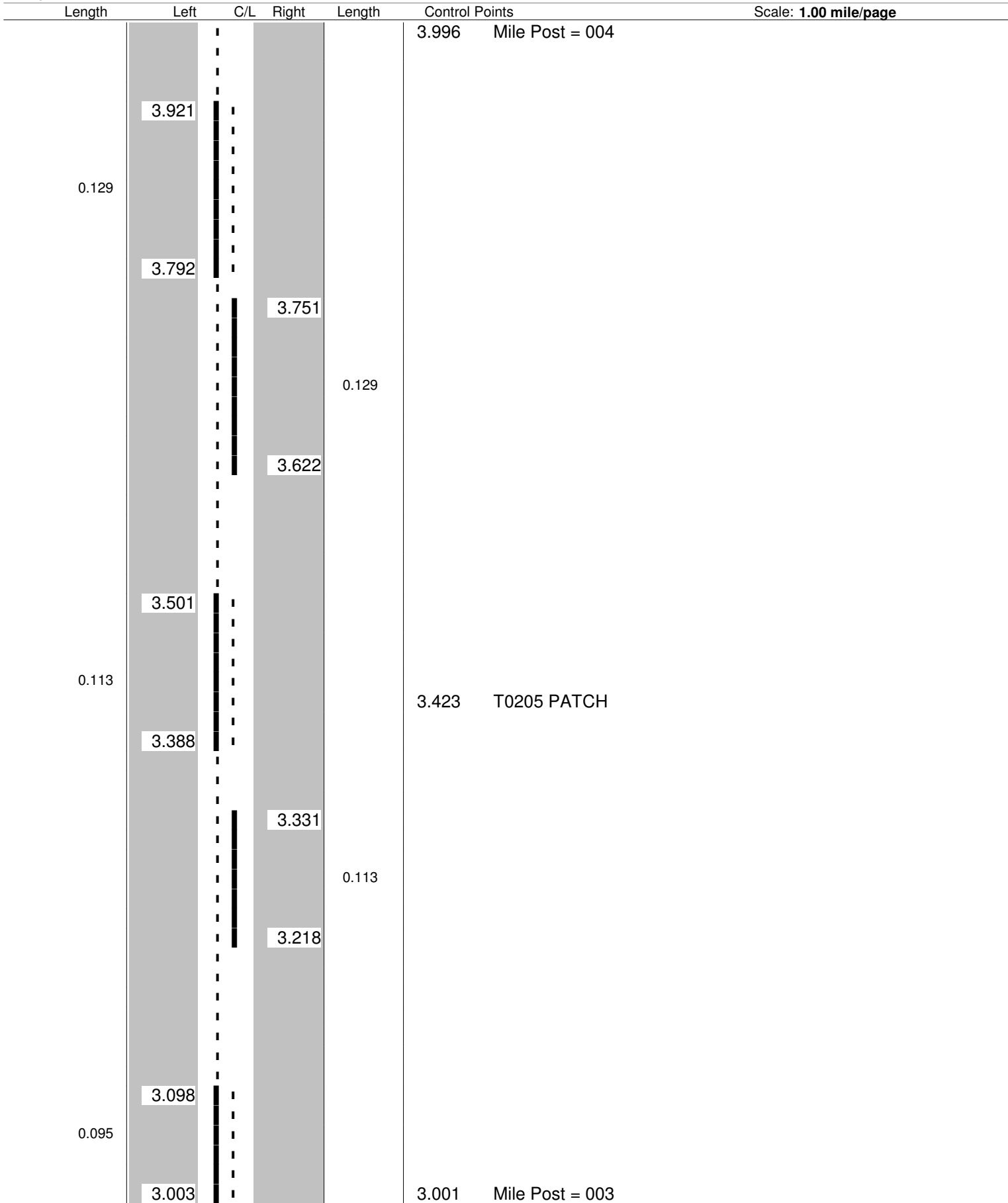
ODOT - Dist 12 - FINAL
No Passing Zone Log (GEA)

Route: **0168 (SGEASR00168**C)**

From: **0.210 S0088R MADISON**

Length: **8.217** Direction: **North**

To: **8.427 S0087R**



Sheet total equivalent length of solid line: 0.829

Accum. total: 4.951

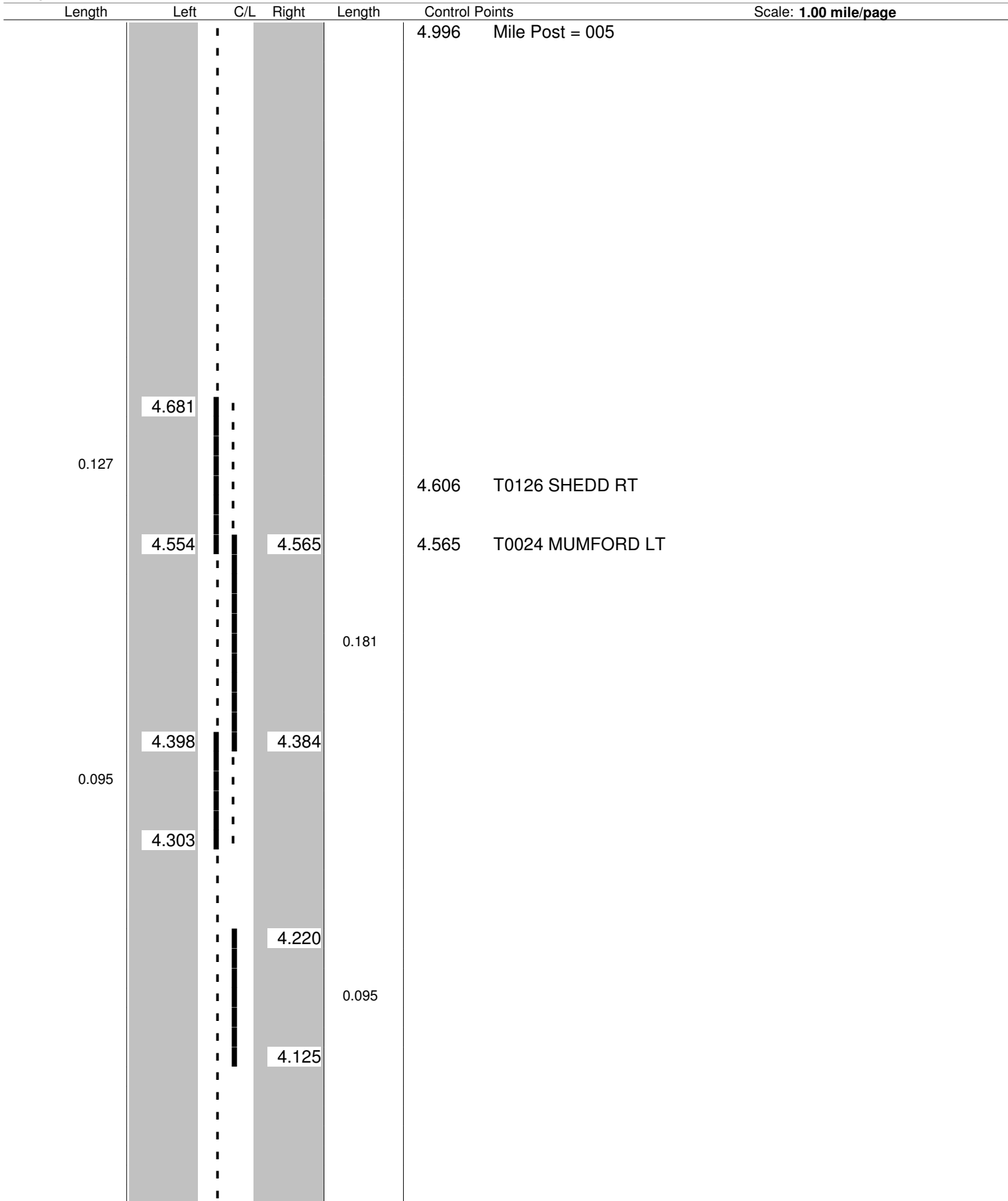
ODOT - Dist 12 - FINAL
No Passing Zone Log (GEA)

Route: **0168 (SGEASR00168**C)**

From: **0.210 S0088R MADISON**

Length: **8.217** Direction: **North**

To: **8.427 S0087R**



Sheet total equivalent length of solid line: 0.742

Accum. total: 5.693

ODOT - Dist 12 - FINAL
No Passing Zone Log (GEA)

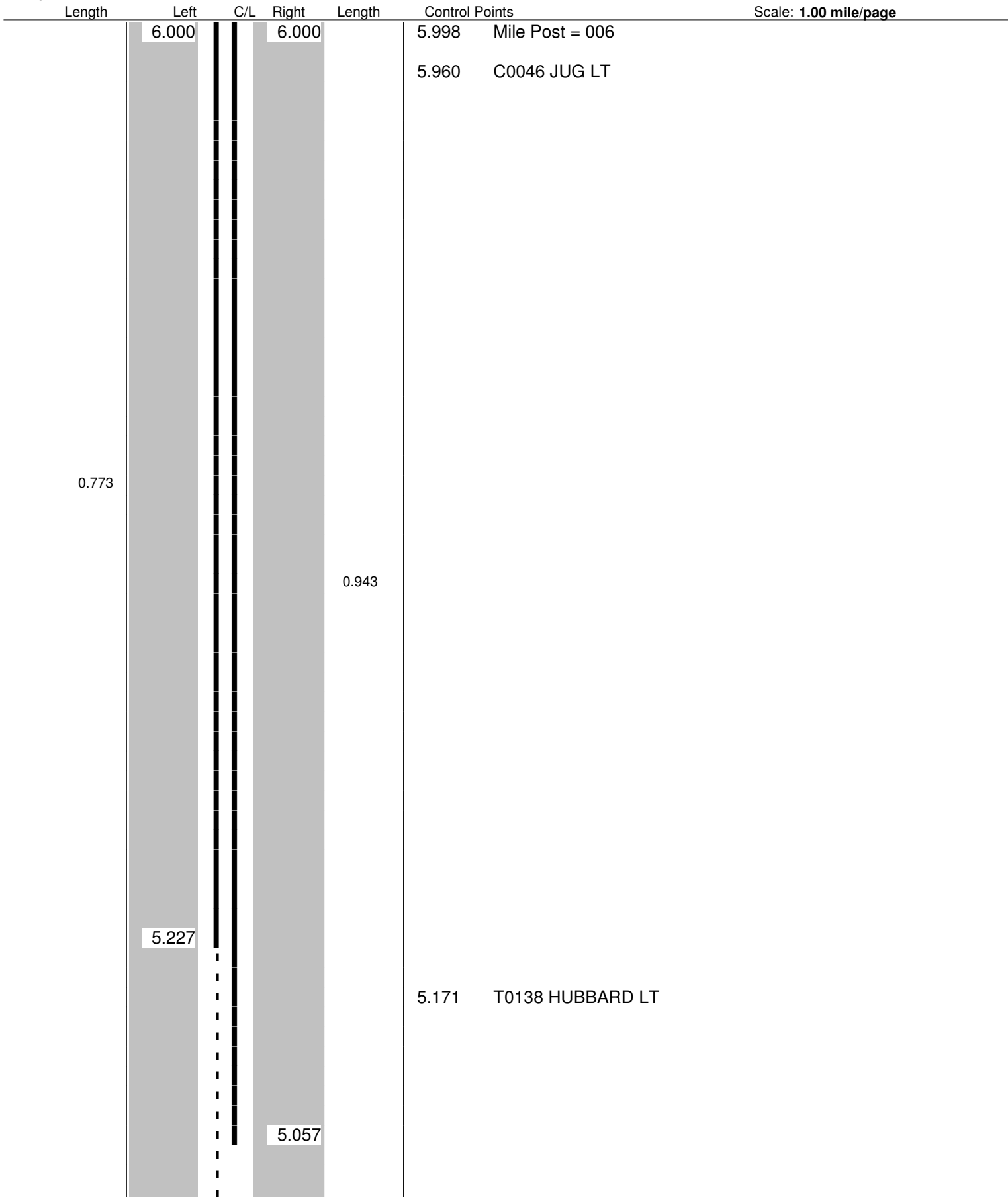
Route: **0168 (SGEASR00168**C)**

Length: **8.217**

Direction: **North**

From: **0.210 S0088R MADISON**

To: **8.427 S0087R**



Sheet total equivalent length of solid line: 1.773

Accum. total: 7.466

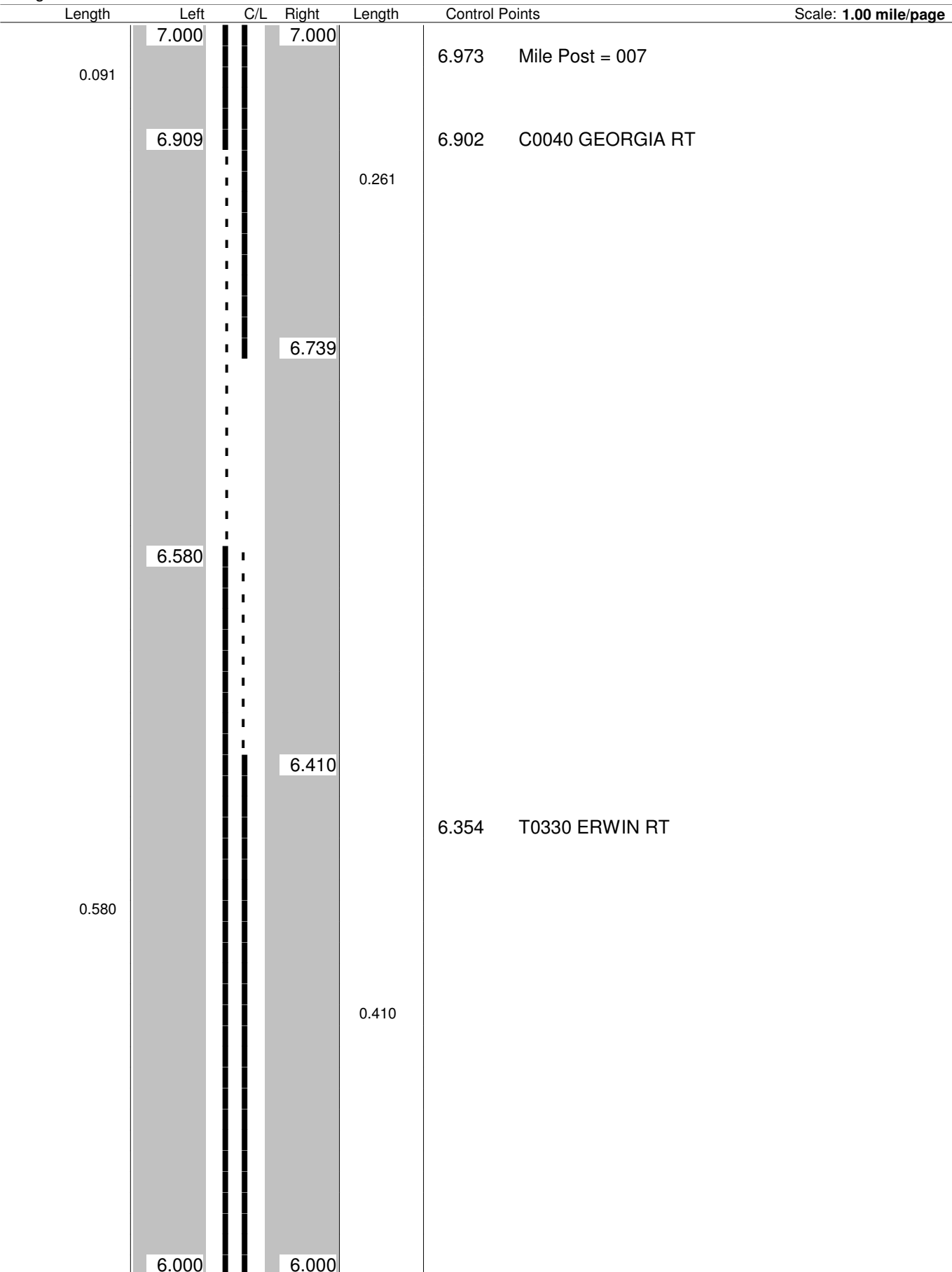
ODOT - Dist 12 - FINAL
No Passing Zone Log (GEA)

Route: **0168 (SGEASR00168**C)**

From: **0.210 S0088R MADISON**

Length: **8.217** Direction: **North**

To: **8.427 S0087R**



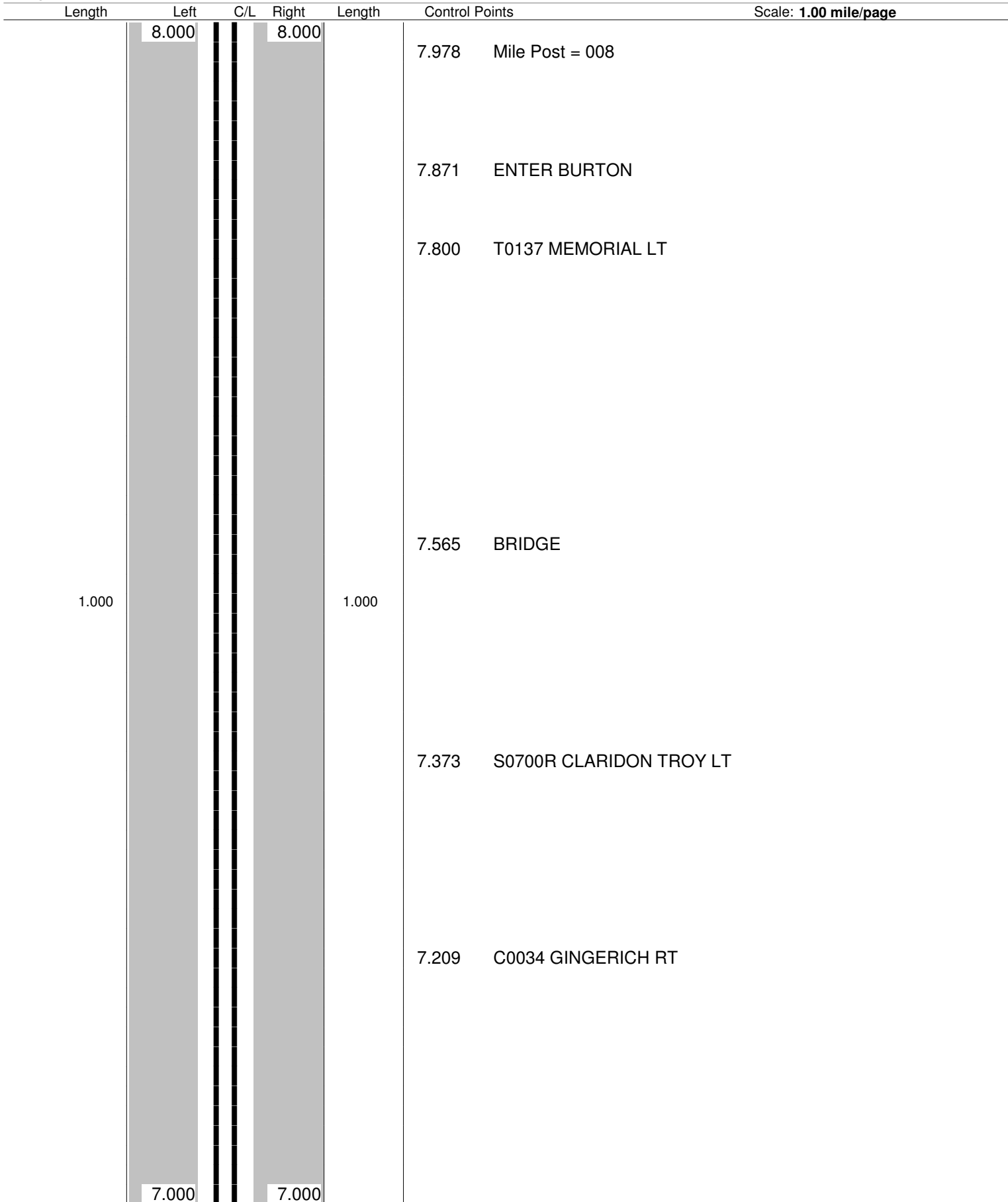
ODOT - Dist 12 - FINAL
No Passing Zone Log (GEA)

Route: **0168 (SGEASR00168**C)**

From: **0.210 S0088R MADISON**

Length: **8.217** Direction: **North**

To: **8.427 S0087R**



ODOT - Dist 12 - FINAL
No Passing Zone Log (GEA)

Route: **0168 (SGEASR00168**C)**

From: **0.210 S0088R MADISON**

Length: **8.217** Direction: **North**

To: **8.427 S0087R**

Length Left C/L Right Length Control Points Scale: **1.00 mile/page**

