

**ODOT Dist 05 - Guernsey Co - FINAL**  
**No Passing Zone Log (GUE)**

Route: **0285 (SGUESR00285\*\*C)**  
 Length: **13.521**

Direction: **North**

From: **0.000 LEAVE NOB CO AT 1451**  
 To: **13.521 U0022RCADIZ**

Length	Left	C/L	Right	Length	Control Points	Scale: 1.00 mile/page
0.418	0.992		0.926	0.352	0.819	↑ 35mph
	0.574		0.574		0.614	↑ 25mph
0.562	0.562		0.562	0.562	0.577 R1 OD	
	0.000		0.000		0.568 S0313R	
					0.559 R1 MD	
					0.385	↑ 40mph
					0.374	↑ 45mph
					0.263	ENTER SENECAVILLE
					0.146	BRIDGE
					0.081	T2597 SECREST RT
					0.007	C0025 WALHONDING LT
					0.000	LEAVE NOB CO AT 1451

Sheet total equivalent length of solid line: 1.913

Accum. total: 1.913

**ODOT Dist 05 - Guernsey Co - FINAL**  
**No Passing Zone Log (GUE)**

Route: **0285 (SGUESR00285\*\*C)**  
 Length: **13.521**

Direction: **North**

From: **0.000 LEAVE NOB CO AT 1451**  
 To: **13.521 U0022RCADIZ**

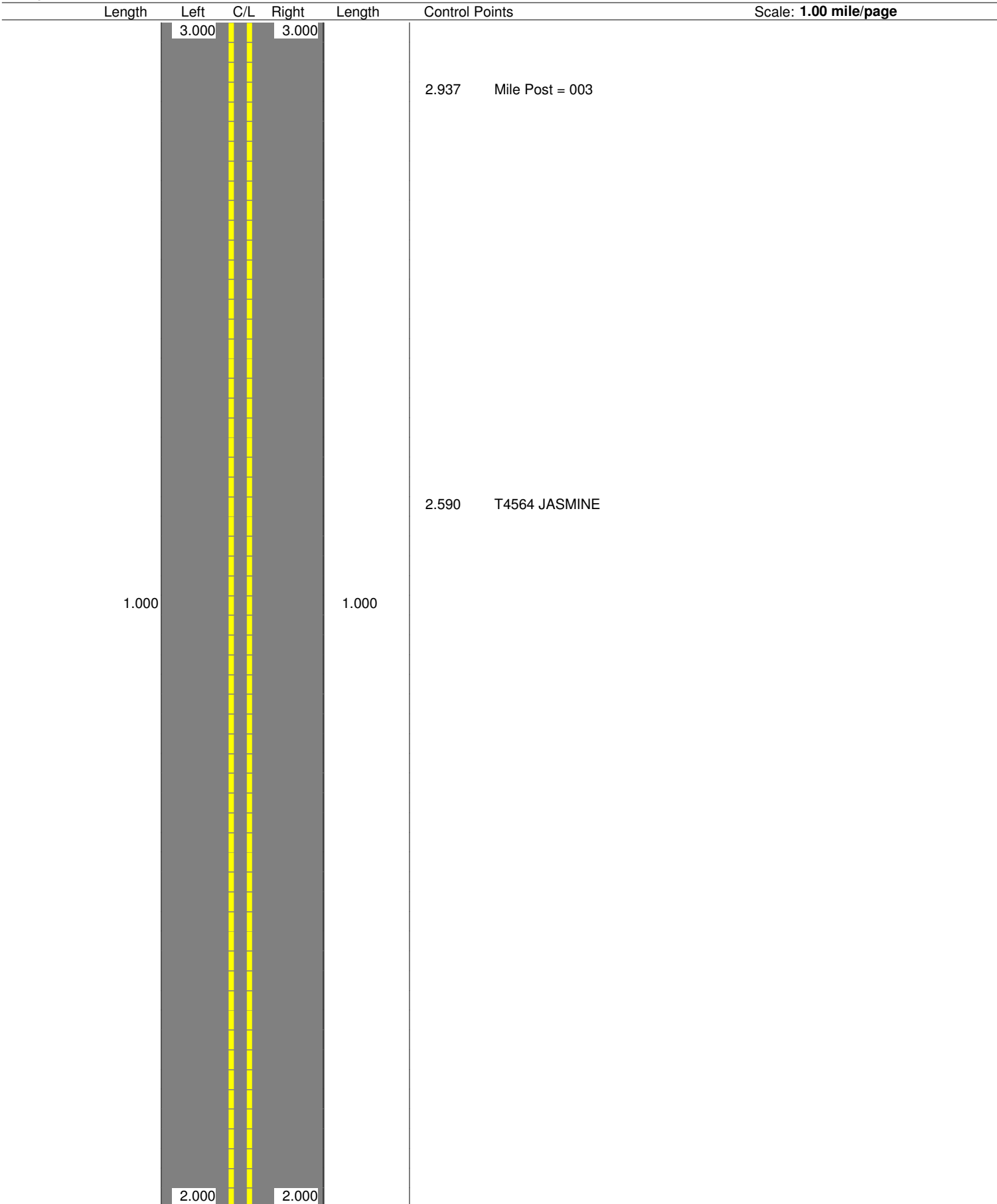
Length	Left	C/L	Right	Length	Control Points	Scale: 1.00 mile/page
	2.000		2.000			
0.748					1.884 NONAME RD RT	
					1.647 T4581 THE LOW ROAD RT	
					1.567 RICHPORT RT	
				0.945		
					1.432 T4560 GREENLEAF LT	
					1.319 LEAVE SENECAVILLE	↑ 55mph
					1.302 LEAVE SENECAVILLE	
	1.252					
0.074						
	1.138					
	1.064		1.055			

**ODOT Dist 05 - Guernsey Co - FINAL**  
**No Passing Zone Log (GUE)**

Route: **0285 (SGUESR00285\*\*C)**  
 Length: **13.521**

Direction: **North**

From: **0.000 LEAVE NOB CO AT 1451**  
 To: **13.521 U0022RCADIZ**



Sheet total equivalent length of solid line: 2.000

Accum. total: 5.725

**ODOT Dist 05 - Guernsey Co - FINAL**  
**No Passing Zone Log (GUE)**

Route: **0285 (SGUESR00285\*\*C)**  
 Length: **13.521**

Direction: **North**

From: **0.000 LEAVE NOB CO AT 1451**  
 To: **13.521 U0022RCADIZ**

Length	Left	C/L	Right	Length	Control Points	Scale: 1.00 mile/page
0.093	3.994		3.932	0.191	3.934 Mile Post = 004	
	3.901					
			3.741		3.804 ENTER LORE CITY	
	3.733				3.798	↑ 35mph
			3.580			
					3.500 T5782 APACHE LT	
0.733				0.580		
					3.097 T4583 EASTERNER RT	
					3.097 T4566 WEST WIND LT	
	3.000		3.000			

Sheet total equivalent length of solid line: 1.694

Accum. total: 7.419

# ODOT Dist 05 - Guernsey Co - FINAL

## No Passing Zone Log (GUE)

Route: **0285 (SGUESR00285\*\*C)**  
 Length: **13.521**

Direction: **North**

From: **0.000 LEAVE NOB CO AT 1451**  
 To: **13.521 U0022RCADIZ**

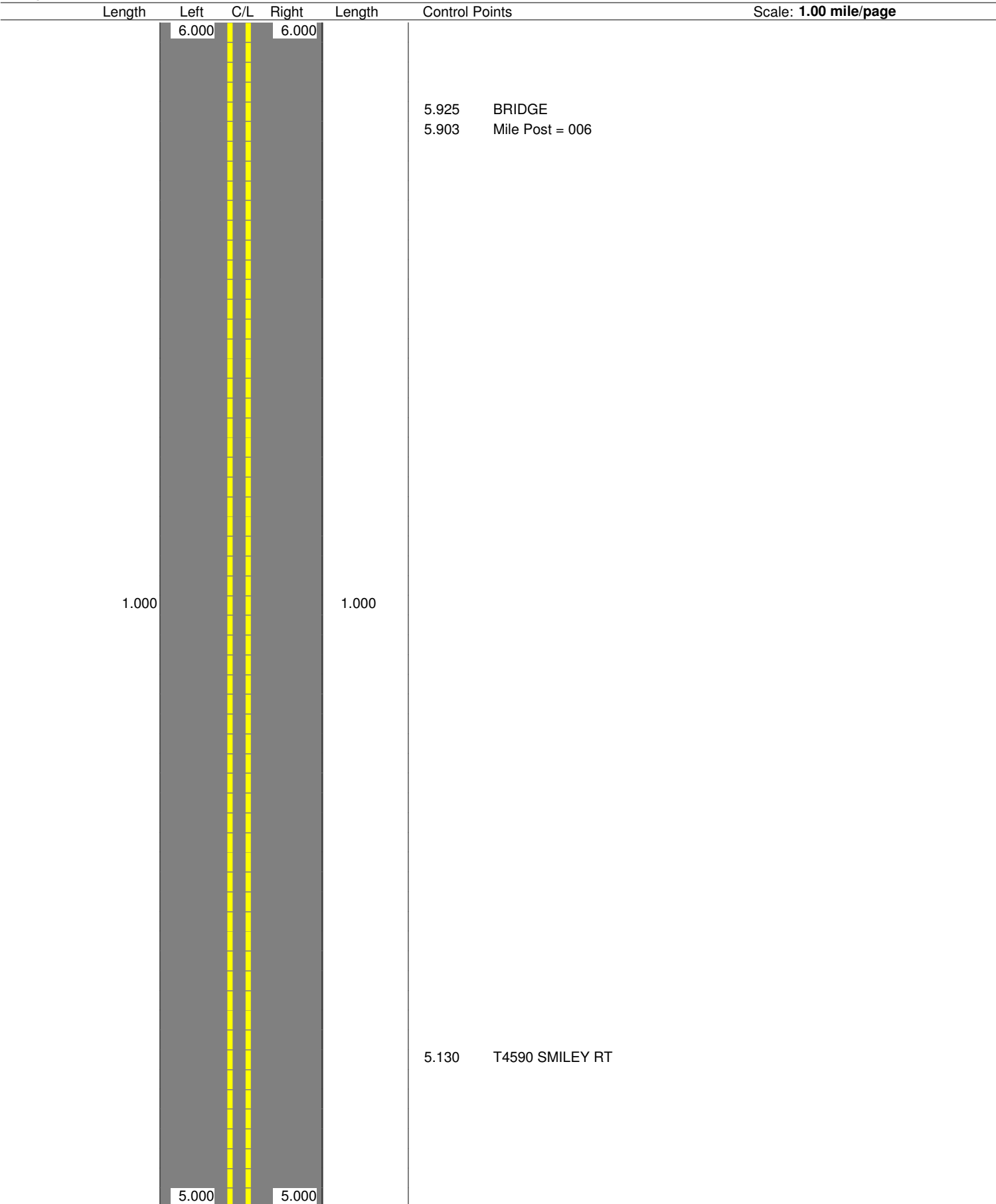
Length	Left	C/L	Right	Length	Control Points	Scale: 1.00 mile/page
	5.000		5.000			
0.415				0.415	4.905 Mile Post = 005  4.843 C0455 OLD GLORY LT	
	4.585		4.585		4.589 R1 OD 4.580 S0265RLEATHERWOOD 4.569 R1 MD 4.558	↑ 55mph
	4.575		4.575	0.071		
0.166			4.504		4.516 BRIDGE 4.492 LEAVE LORE CITY	
	4.409		4.394	0.069	4.361 BRIDGE	
	4.311		4.325			
0.104			4.207			
			4.213	0.105		
			4.108			

**ODOT Dist 05 - Guernsey Co - FINAL**  
**No Passing Zone Log (GUE)**

Route: **0285 (SGUESR00285\*\*C)**  
 Length: **13.521**

Direction: **North**

From: **0.000 LEAVE NOB CO AT 1451**  
 To: **13.521 U0022RCADIZ**

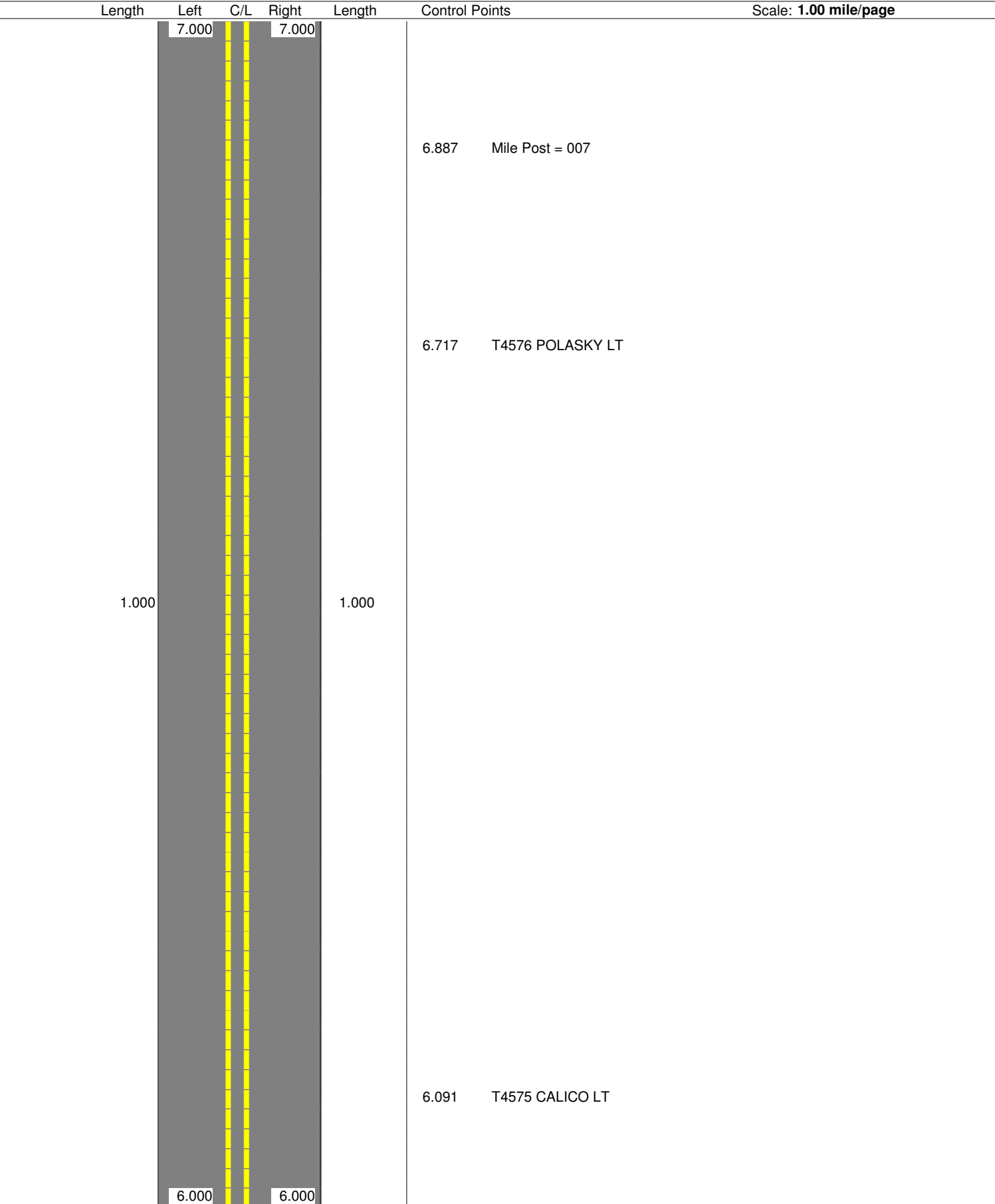


**ODOT Dist 05 - Guernsey Co - FINAL**  
**No Passing Zone Log (GUE)**

Route: **0285 (SGUESR00285\*\*C)**  
 Length: **13.521**

Direction: **North**

From: **0.000 LEAVE NOB CO AT 1451**  
 To: **13.521 U0022RCADIZ**



Sheet total equivalent length of solid line: 2.000

Accum. total: 12.889

# ODOT Dist 05 - Guernsey Co - FINAL

## No Passing Zone Log (GUE)

Route: **0285 (SGUESR00285\*\*C)**  
 Length: **13.521**

Direction: **North**

From: **0.000 LEAVE NOB CO AT 1451**  
 To: **13.521 U002RCADIZ**

Length	Left	C/L	Right	Length	Control Points	Scale: 1.00 mile/page
	8.000		8.000		7.967 BEGIN OVERLAP US 40	
	7.967		7.967		7.967 HWY UNDER HWY I70 ESTBND Hwy Under Hwy	
0.045	7.922		7.922	0.045		
	7.900		7.901		7.910 ON/OFF RAMPS I70 ESTBND	
				0.080	7.854 Mile Post = 008	
0.233			7.821			
	7.667		7.664		7.691 C0057 INSTITUTE LT	
				0.148		
	7.540		7.516			
0.163						
	7.377		7.335			
				0.095		
			7.240			
			7.034			
	7.021			0.034		
0.021	7.000		7.000			

Sheet total equivalent length of solid line: 1.058

Accum. total: 13.947

**ODOT Dist 05 - Guernsey Co - FINAL**  
**No Passing Zone Log (GUE)**

Route: **0285 (SGUESR00285\*\*C)**  
 Length: **13.521**

Direction: **North**

From: **0.000 LEAVE NOB CO AT 1451**  
 To: **13.521 U0022RCADIZ**

Length	Left	C/L	Right	Length	Control Points	Scale: 1.00 mile/page
	9.000		9.000	0.031		
			8.969			
			8.827			
0.580					8.747 LEAVE OLD WASHINGTON 8.735	↑ 55mph
				0.407		
					8.571 R1 OD	
					8.488 R1 OD 8.472 R1 MD	
	8.420		8.420		8.429 R1 OD 8.420 US 40 & END OVERLAP LT	
					8.329	↑ 50mph
					8.039 ON/OFF RAMPS I70 WSTBND	

**ODOT Dist 05 - Guernsey Co - FINAL**  
**No Passing Zone Log (GUE)**

Route: **0285 (SGUESR00285\*\*C)**  
 Length: **13.521**

Direction: **North**

From: **0.000 LEAVE NOB CO AT 1451**  
 To: **13.521 U002RCADIZ**

Length	Left	C/L	Right	Length	Control Points	Scale: 1.00 mile/page
	10.000		10.000			
					9.922 Mile Post = 010	
1.000				1.000	9.540 T0050 LAKE RIDGE LT	
					9.120 T6706 NORRIS RT	
	9.000		9.000			

Sheet total equivalent length of solid line: 2.000

Accum. total: 17.001

**ODOT Dist 05 - Guernsey Co - FINAL**  
**No Passing Zone Log (GUE)**

Route: **0285 (SGUESR00285\*\*C)**  
 Length: **13.521**

Direction: **North**

From: **0.000 LEAVE NOB CO AT 1451**  
 To: **13.521 U002RCADIZ**

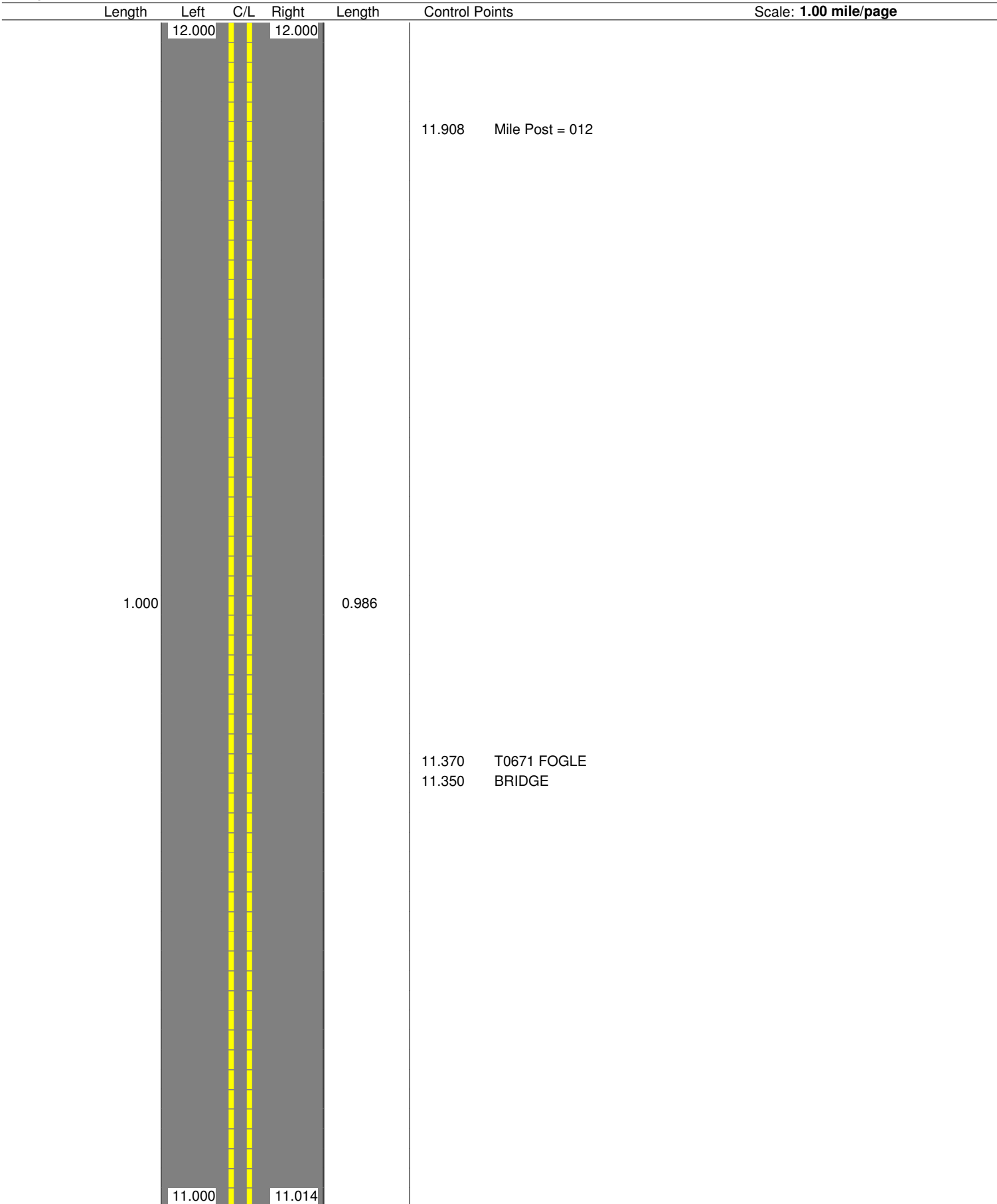
Length	Left	C/L	Right	Length	Control Points	Scale: 1.00 mile/page
11.000						
			10.877			
1.000				0.877	10.429 T5688 PISCES LT	
					10.140 T6707 ROBINSON RT	
10.000			10.000			

**ODOT Dist 05 - Guernsey Co - FINAL**  
**No Passing Zone Log (GUE)**

Route: **0285 (SGUESR00285\*\*C)**  
 Length: **13.521**

Direction: **North**

From: **0.000 LEAVE NOB CO AT 1451**  
 To: **13.521 U002RCADIZ**



**ODOT Dist 05 - Guernsey Co - FINAL**  
**No Passing Zone Log (GUE)**

Route: **0285 (SGUESR00285\*\*C)**  
 Length: **13.521**

Direction: **North**

From: **0.000 LEAVE NOB CO AT 1451**  
 To: **13.521 U0022RCADIZ**

Length	Left	C/L	Right	Length	Control Points	Scale: 1.00 mile/page
	13.000		13.000			
					12.918 T0068 BURSON RT	
					12.896 Mile Post = 013	
1.000				1.000		
					12.195 T6728 DEER TRAIL RT	
	12.000		12.000			

