

**ODOT District 1
No Passing Zone Log (HAR)**

Route: **0292R (SHARSR00292**C)**

From: **0.000 LEAVE LOG CO**

Length: **8.208** Direction: **North**

To: **8.208 S0031R**

Length	Left	C/L	Right	Length	Control Points	Scale: 1.00 mile/page
			1.000			
			0.898	0.102		
	0.759					
0.095					0.709 BRIDGE	
	0.664					
			0.577			
			0.482	0.095		
	0.334				0.363 T0240 LT	
0.183			0.221		0.241 LEAVE RIDGEWAY 0.211 RAILROAD 0.203 RAILROAD	
	0.151			0.117	0.145 MAIN	
			0.104		0.069 OAK	
					0.000 Mile Post = 000 0.000 LEAVE LOG CO	

Sheet total equivalent length of solid line: 0.825

Accum. total: 0.825

**ODOT District 1
No Passing Zone Log (HAR)**

Route: **0292R (SHARSR00292**C)**

From: **0.000 LEAVE LOG CO**

Length: **8.208** Direction: **North**

To: **8.208 S0031R**

Length	Left	C/L	Right	Length	Control Points
				1.986	T0206
0.095	1.903				
	1.808				
0.095	1.620		1.656	0.095	1.587 BRIDGE
	1.525		1.561		
0.110	1.178		1.413	0.095	
	1.068		1.318		
			1.008	0.008	1.032 S0273R

Sheet total equivalent length of solid line: 0.733

Accum. total: 1.558

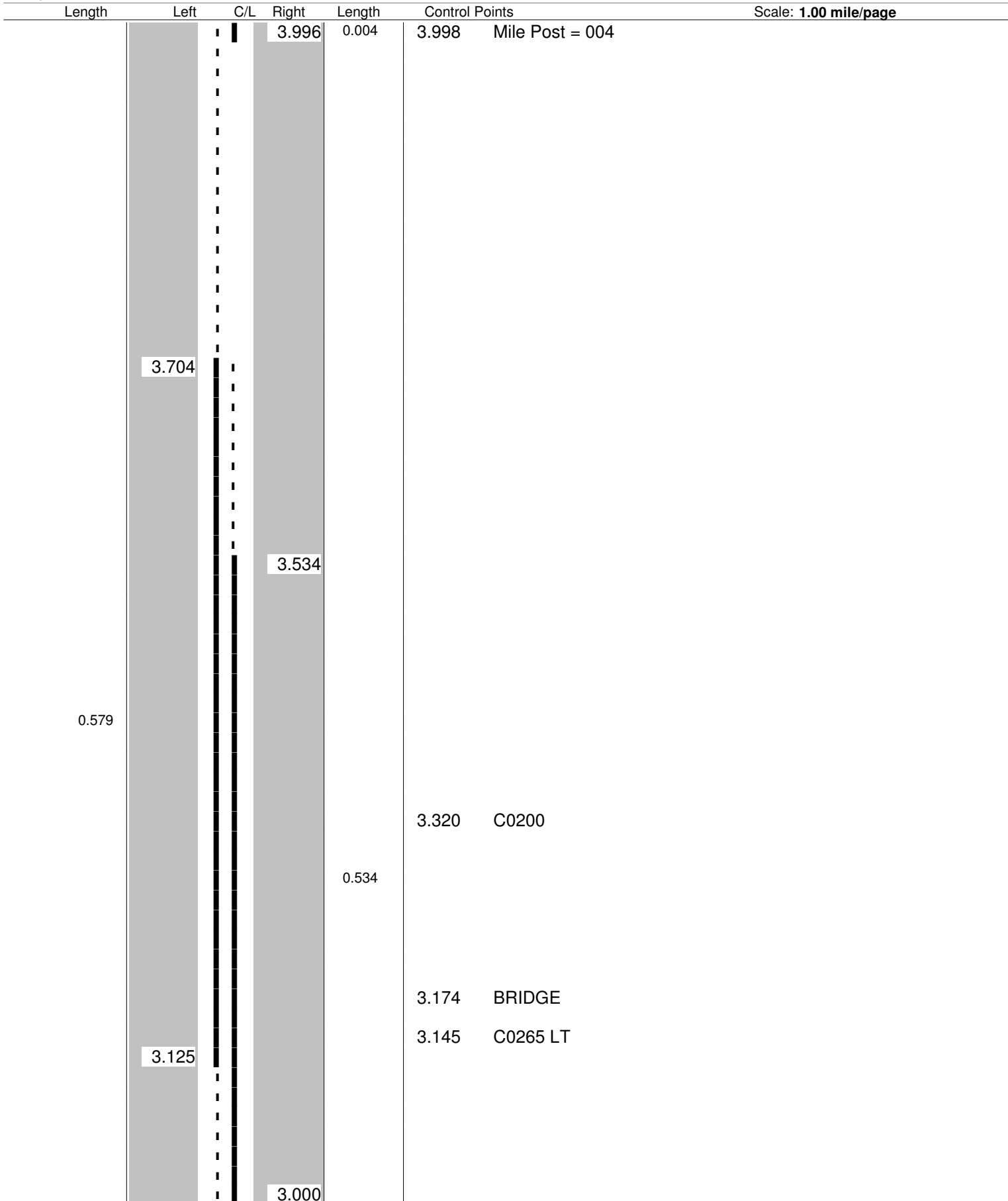
**ODOT District 1
No Passing Zone Log (HAR)**

Route: **0292R (SHARSR00292**C)**

From: **0.000 LEAVE LOG CO**

Length: **8.208** Direction: **North**

To: **8.208 S0031R**



Sheet total equivalent length of solid line: 1.265

Accum. total: 3.394

ODOT District 1 No Passing Zone Log (HAR)

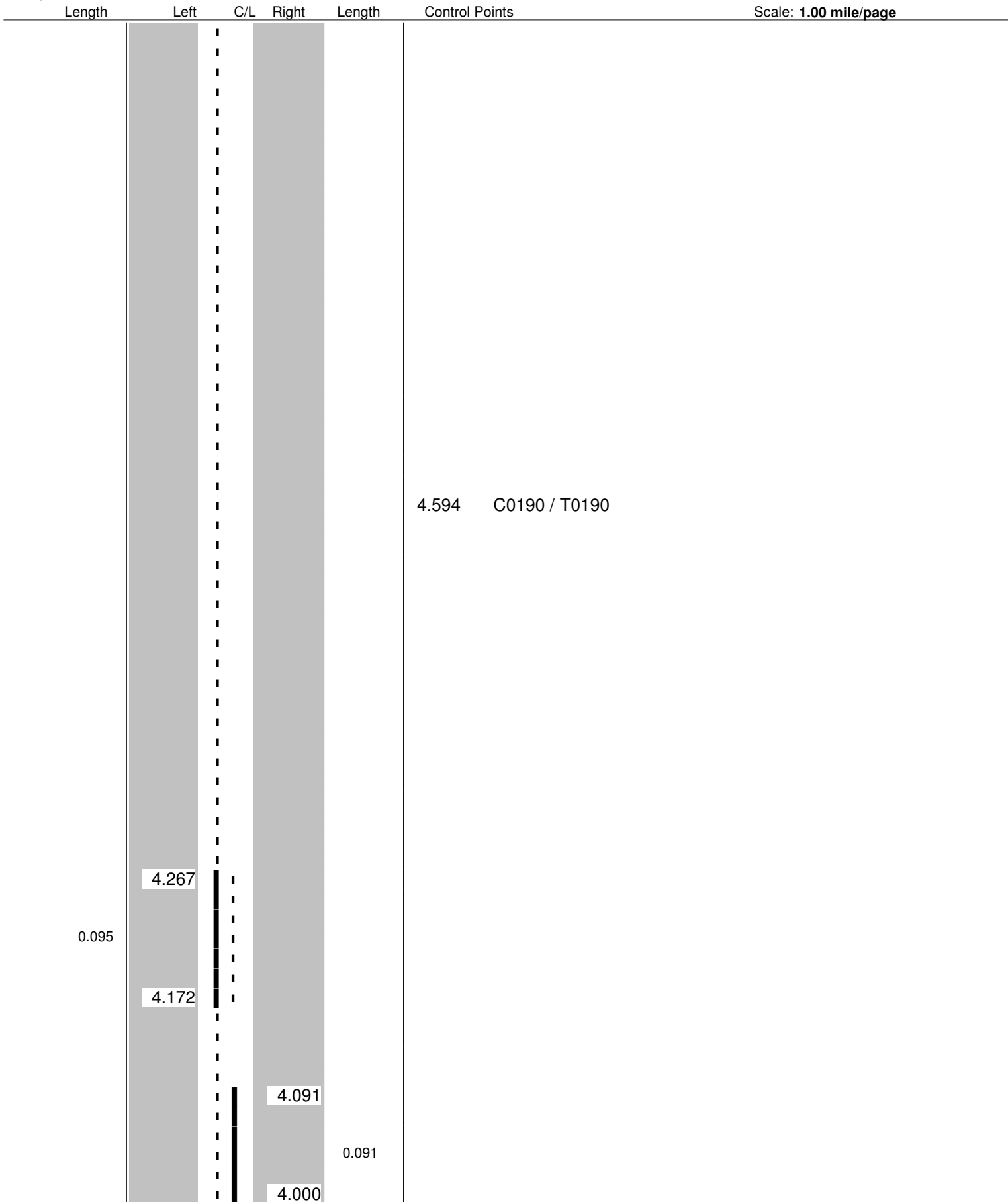
Route: **0292R (SHARSR00292**C)**

Length: **8.208**

Direction: **North**

From: **0.000 LEAVE LOG CO**

To: **8.208 S0031R**



**ODOT District 1
No Passing Zone Log (HAR)**

Route: **0292R (SHARSR00292**C)**

From: **0.000 LEAVE LOG CO**

Length: **8.208** Direction: **North**

To: **8.208 S0031R**

Length	Left	C/L	Right	Length	Control Points	Scale: 1.00 mile/page
			5.974		5.980 Mile Post = 006	
			5.879	0.095		
	5.852				5.864 T0180	
0.095						
	5.757					
			5.662			
			5.567	0.095		

ODOT District 1
No Passing Zone Log (HAR)

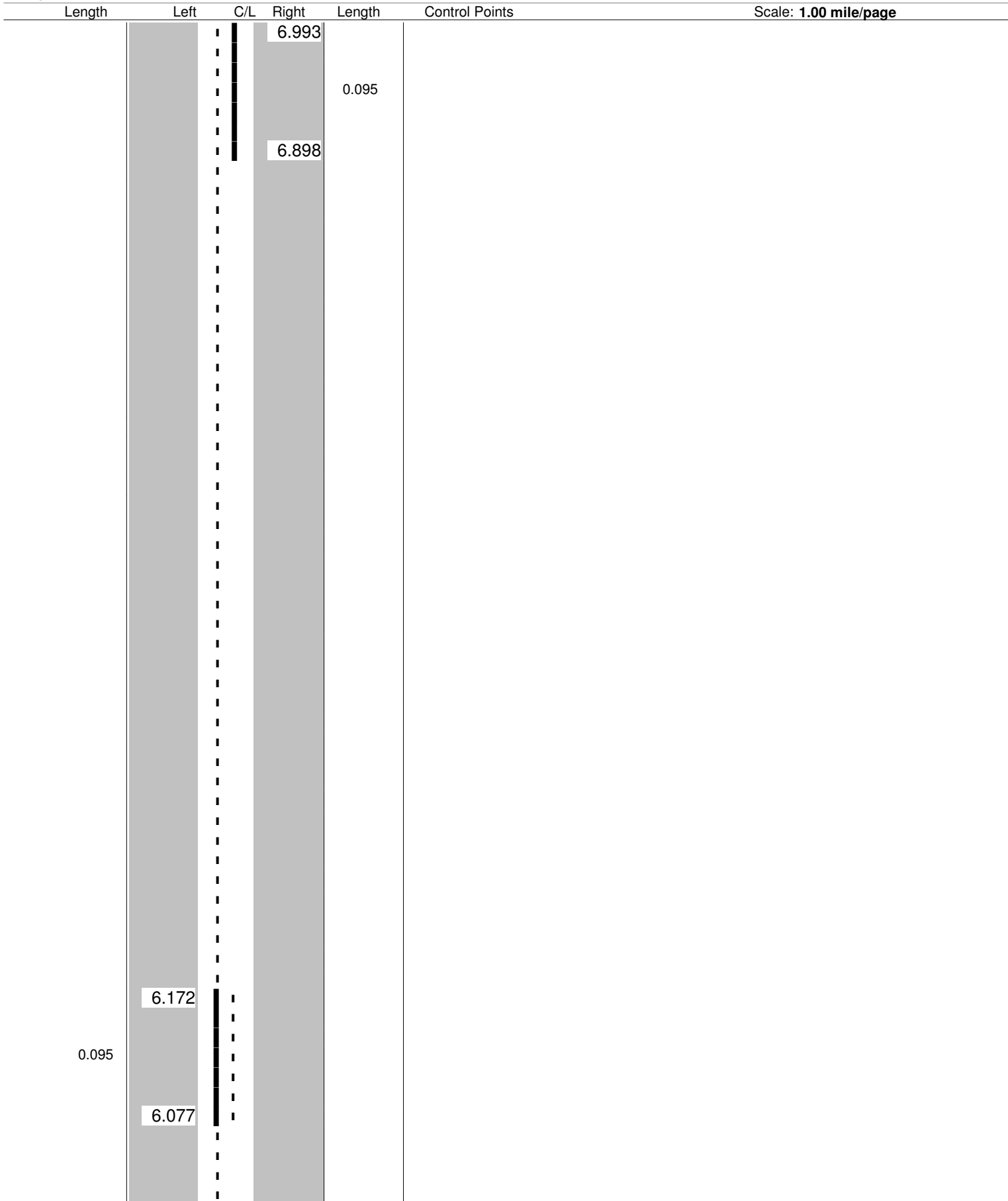
Route: 0292R (SHARSR00292**C)

Length: 8.208

Direction: North

From: 0.000 LEAVE LOG CO

To: 8.208 S0031R



Sheet total equivalent length of solid line: 0.440

Accum. total: 4.805

**ODOT District 1
No Passing Zone Log (HAR)**

Route: **0292R (SHARSR00292**C)**

From: **0.000 LEAVE LOG CO**

Length: **8.208** Direction: **North**

To: **8.208 S0031R**

