

**ODOT District 1**  
**No Passing Zone Log (HAR)**


Route: **0701R (SHARSR00701\*\*C)**

Length: **8.934**

Direction: **East**

From: **0.000 S0309R**

To: **8.934 U0068R**



Sheet total equivalent length of solid line: 0.698

Accum. total: 0.698

**ODOT District 1  
No Passing Zone Log (HAR)**

Route: **0701R (SHARSR00701\*\*C)**

From: **0.000 S0309R**

Length: **8.934** Direction: **East**

To: **8.934 U0068R**

Length	Left	C/L	Right	Length	Control Points
				1.991	Mile Post = 002
				1.673	C0075

**ODOT District 1  
No Passing Zone Log (HAR)**

Route: **0701R (SHARSR00701\*\*C)**

From: **0.000 S0309R**

Length: **8.934** Direction: **East**

To: **8.934 U0068R**

Length	Left	C/L	Right	Length	Control Points	Scale: 1.00 mile/page
				2.996	Mile Post = 003	
				2.829	T0087 RT	
				2.616	T0085 LT	

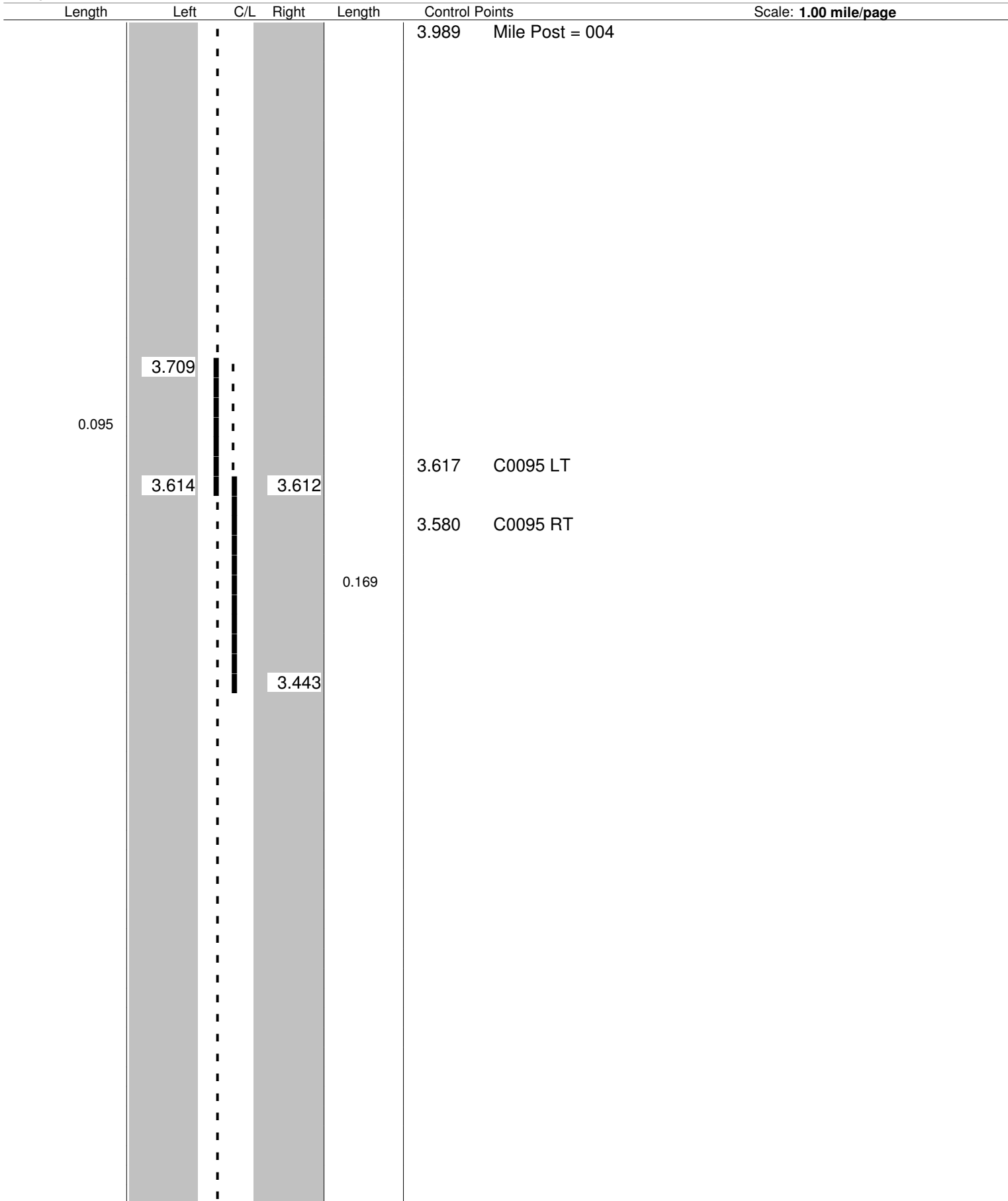
**ODOT District 1  
No Passing Zone Log (HAR)**

Route: **0701R (SHARSR00701\*\*C)**

From: **0.000 S0309R**

Length: **8.934** Direction: **East**

To: **8.934 U0068R**



**ODOT District 1  
No Passing Zone Log (HAR)**

Route: **0701R (SHARSR00701\*\*C)**

From: **0.000 S0309R**

Length: **8.934** Direction: **East**

To: **8.934 U0068R**

Length	Left	C/L	Right	Length	Control Points
	5.000		4.976	4.988	Mile Post = 005
0.159					
	4.841			0.305	
			4.671		
				4.622	T0105 LT
				4.593	T0105 RT
	4.497				
0.308			4.327		
				0.308	
	4.189				
			4.019		

Sheet total equivalent length of solid line: 1.262

Accum. total: 2.974

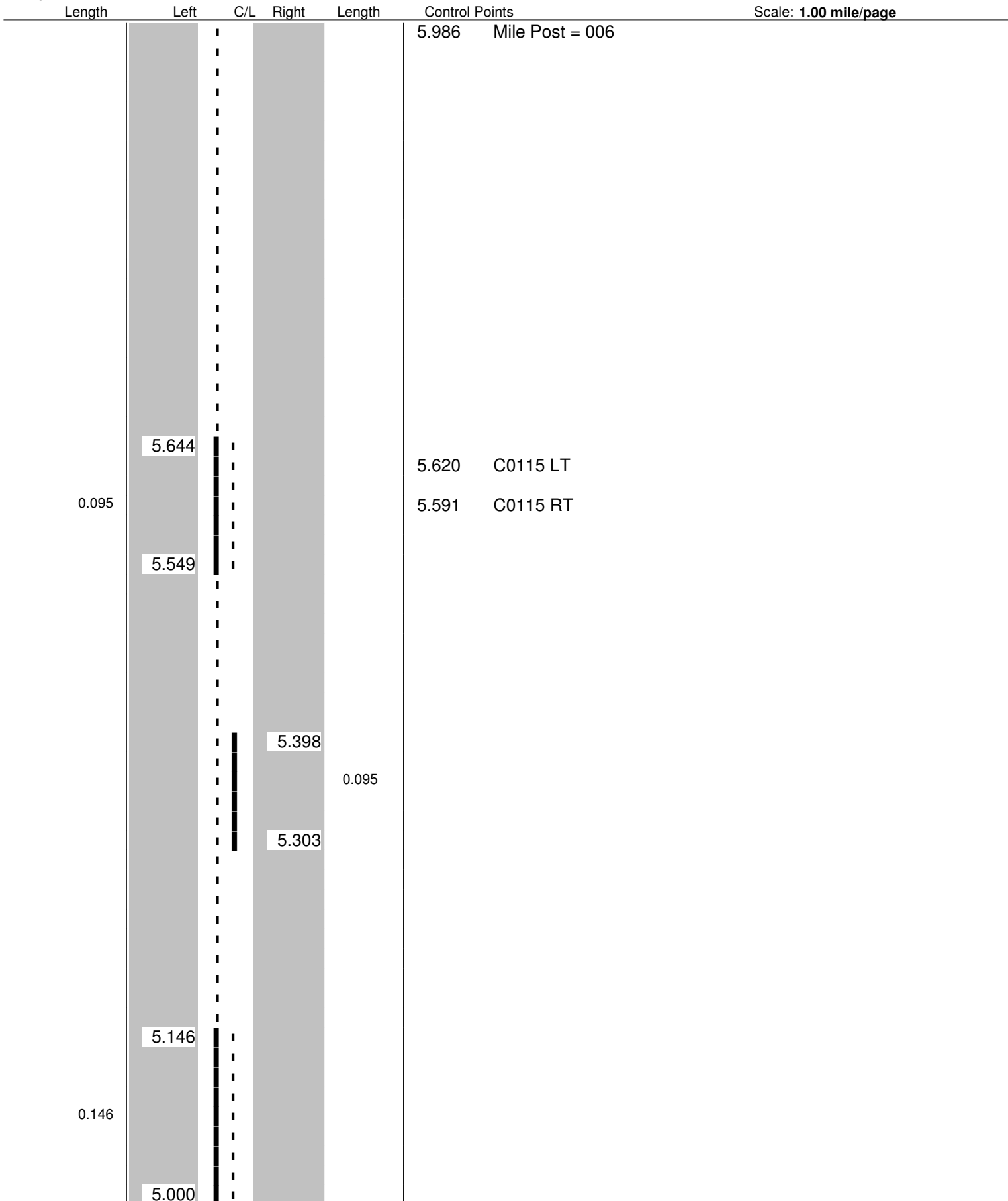
**ODOT District 1  
No Passing Zone Log (HAR)**

Route: **0701R (SHARSR00701\*\*C)**

From: **0.000 S0309R**

Length: **8.934** Direction: **East**

To: **8.934 U0068R**



Sheet total equivalent length of solid line: 0.586

Accum. total: 3.560

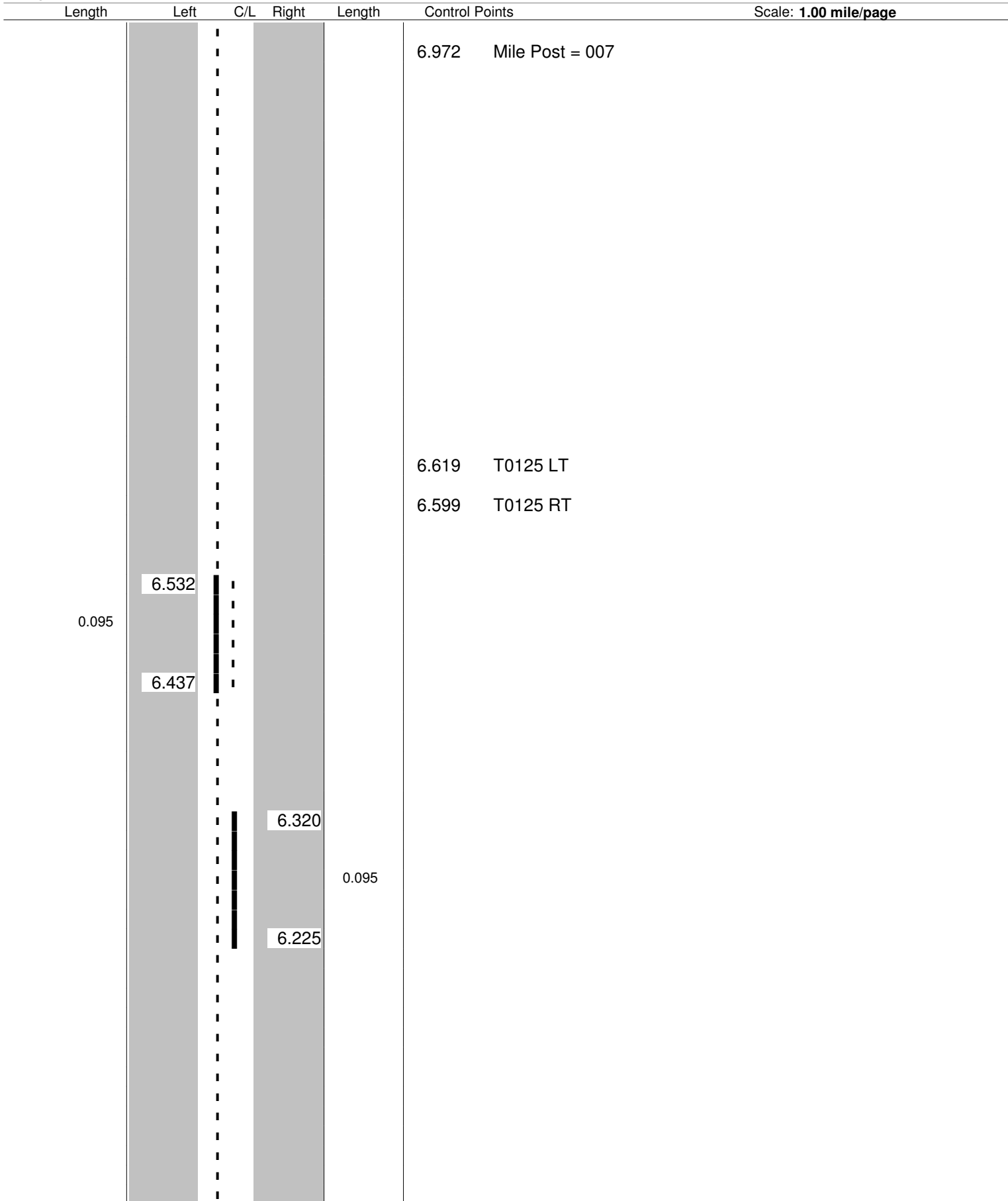
**ODOT District 1  
No Passing Zone Log (HAR)**

Route: **0701R (SHARSR00701\*\*C)**

From: **0.000 S0309R**

Length: **8.934** Direction: **East**

To: **8.934 U0068R**



**ODOT District 1  
No Passing Zone Log (HAR)**

Route: **0701R (SHARSR00701\*\*C)**

From: **0.000 S0309R**

Length: **8.934** Direction: **East**

To: **8.934 U0068R**

