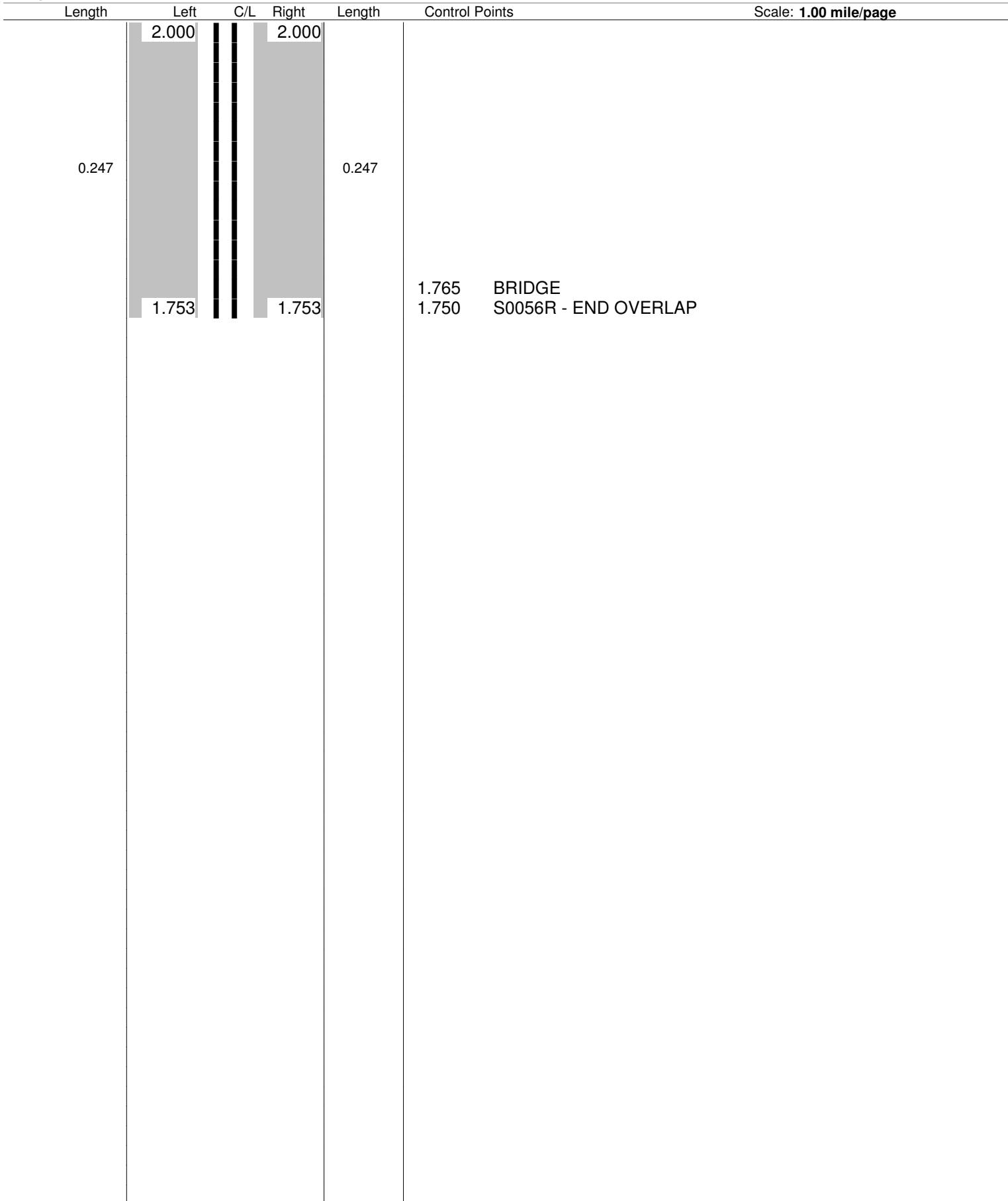


ODOT District 10 - Hocking County - 5/1/09
No Passing Zone Log (HOC)

Route: **0328R**
 Length: **9.682**

Direction: **North**

From: **1.750 S0056R - END OVERLAP**
 To: **11.432 US 33 RAMPS**




ODOT District 10 - Hocking County - 5/1/09
No Passing Zone Log (HOC)

Route: **0328R**
 Length: **9.682**

Direction: **North**

From: **1.750 S0056R - END OVERLAP**
 To: **11.432 US 33 RAMPS**



Sheet total equivalent length of solid line: 2.000


Accum. total: 2.495

ODOT District 10 - Hocking County - 5/1/09
No Passing Zone Log (HOC)

Route: **0328R**
 Length: **9.682**

Direction: **North**

From: **1.750 S0056R - END OVERLAP**
 To: **11.432 US 33 RAMPS**



Sheet total equivalent length of solid line: 2.000

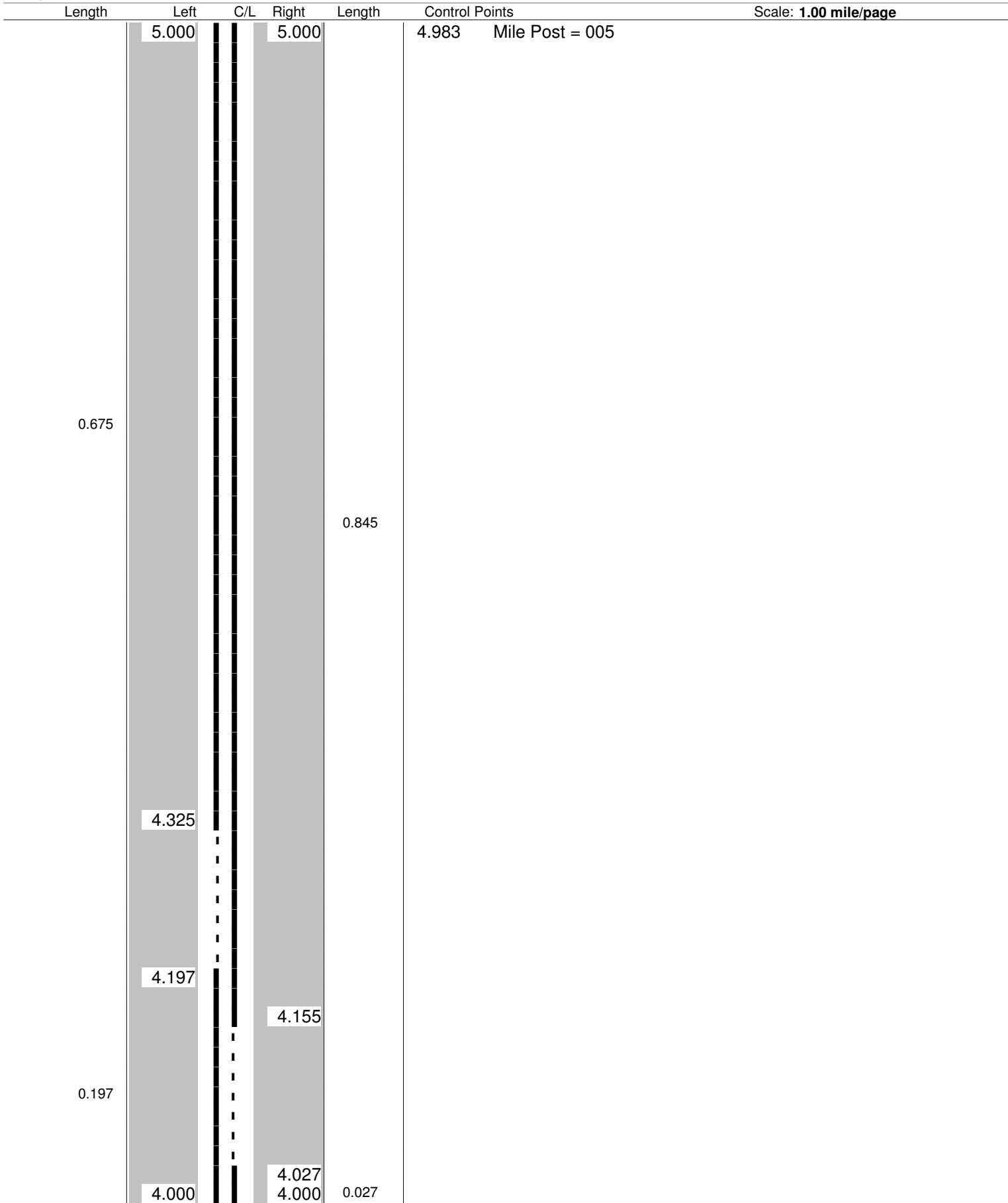
Accum. total: 4.495

ODOT District 10 - Hocking County - 5/1/09
No Passing Zone Log (HOC)

Route: **0328R**
 Length: **9.682**

Direction: **North**

From: **1.750 S0056R - END OVERLAP**
 To: **11.432 US 33 RAMPS**



Sheet total equivalent length of solid line: 1.808

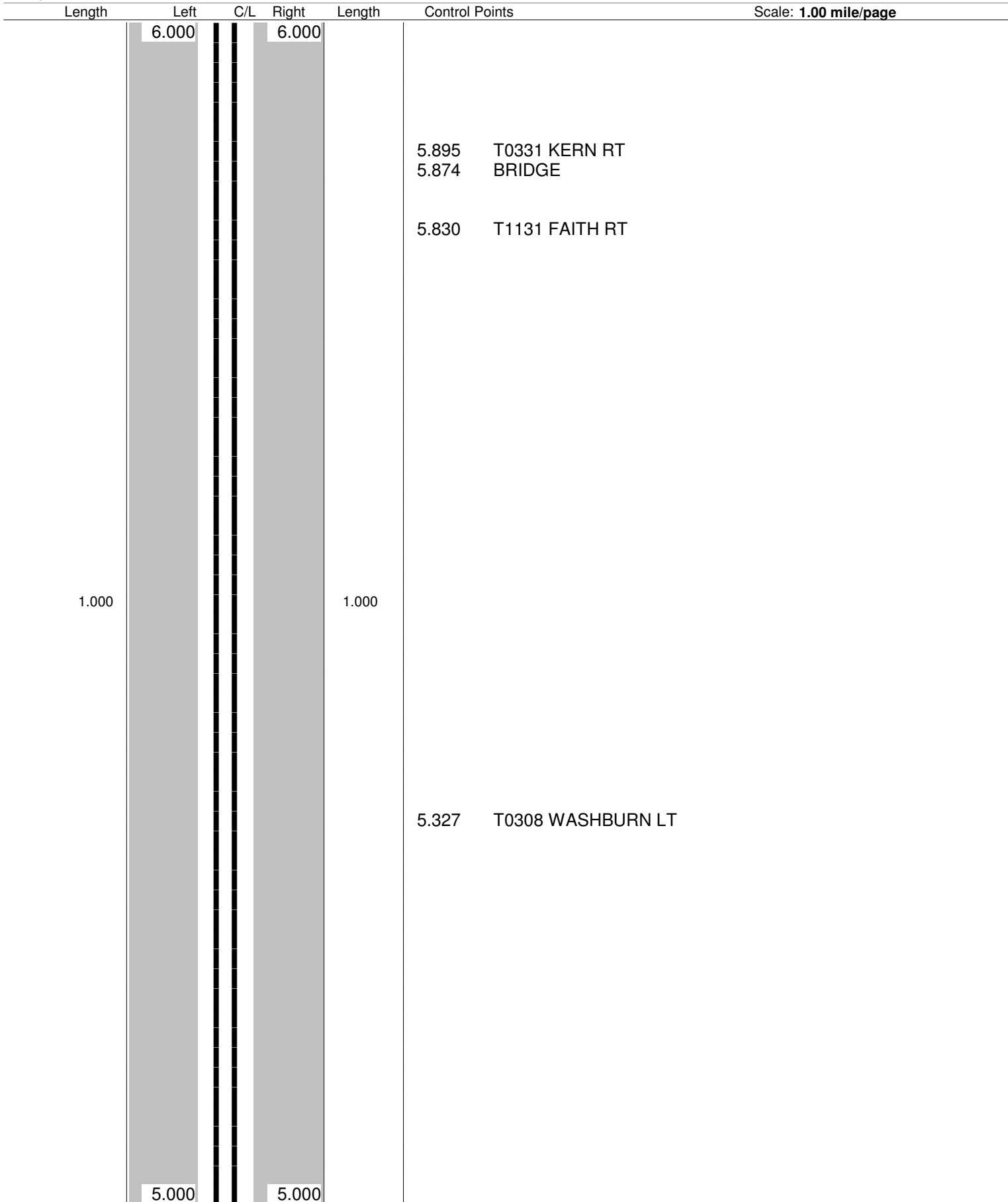
Accum. total: 6.303

ODOT District 10 - Hocking County - 5/1/09
No Passing Zone Log (HOC)

Route: **0328R**
 Length: **9.682**

Direction: **North**

From: **1.750 S0056R - END OVERLAP**
 To: **11.432 US 33 RAMPS**



Sheet total equivalent length of solid line: 2.000

Accum. total: 8.303

ODOT District 10 - Hocking County - 5/1/09
No Passing Zone Log (HOC)

Route: **0328R**
 Length: **9.682**

Direction: **North**

From: **1.750 S0056R - END OVERLAP**
 To: **11.432 US 33 RAMPS**

Length	Left	C/L	Right	Length	Control Points	Scale: 1.00 mile/page
0.024	7.000 6.976		7.000			
				0.285		
	6.772				6.760 BRIDGE	
0.057	6.715 6.705		6.715 6.705		6.710 C0300/C0333	
					6.647 SECOND LT	
					6.499 CADIZ LT	
0.705				0.705		
					6.164 T0399 VICKERS LT	
	6.000		6.000			

ODOT District 10 - Hocking County - 5/1/09
No Passing Zone Log (HOC)

Route: **0328R**
 Length: **9.682**

Direction: **North**

From: **1.750 S0056R - END OVERLAP**
 To: **11.432 US 33 RAMPS**

Length	Left	C/L	Right	Length	Control Points	Scale: 1.00 mile/page
			8.000			
	7.964			0.080		
			7.920		7.919 BRIDGE	
			7.794			
0.964						
				0.794		
					7.231 C0013 NICKLE PLATE LT	
	7.000		7.000			
				7.014	Mile Post = 007	

Sheet total equivalent length of solid line: 1.879


Accum. total: 12.009

ODOT District 10 - Hocking County - 5/1/09
No Passing Zone Log (HOC)

Route: **0328R**
 Length: **9.682**

Direction: **North**

From: **1.750 S0056R - END OVERLAP**
 To: **11.432 US 33 RAMPS**





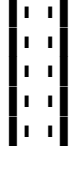


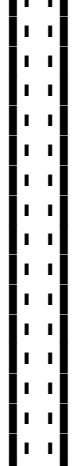


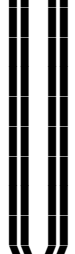

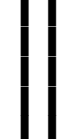



ODOT District 10 - Hocking County - 5/1/09
No Passing Zone Log (HOC)

Route: **0328R**
 Length: **9.682**

Direction: **North**

From: **1.750 S0056R - END OVERLAP**
 To: **11.432 US 33 RAMPS**

Length	Left	C/L	Right	Length	Control Points	Scale: 0.50 mile/page
0.027	11.000		11.000	0.027		
	10.973		10.973	0.036		
			10.937			
	10.928		10.928			
0.067				0.067		
	10.861		10.861			
	10.850		10.850		10.855 C0328 BRADFORD LT	
0.182				0.182		
	10.668		10.668			
	10.653		10.653			
0.096				0.096		
	10.557		10.557			
0.057				0.057		
	10.500		10.500			

Sheet total equivalent length of solid line: 1.301

Accum. total: 16.951

ODOT District 10 - Hocking County - 5/1/09
No Passing Zone Log (HOC)

Route: **0328R**
 Length: **9.682**

Direction: **North**

From: **1.750 S0056R - END OVERLAP**
 To: **11.432 US 33 RAMPS**

Length	Left	C/L	Right	Length	Control Points	Scale: 0.50 mile/page
0.375	11.432		11.432	0.375	11.432 US 33 RAMPS	
					11.330 US 33 Bridge (Hwy Over Hwy)	
					11.282 US 33 RAMPS	
					11.202 BRIDGE	
0.047	11.057		11.057	0.047		
	11.047		11.047		11.045 T0070 KELLER LT	
	11.000		11.000			