


**ODOT District 11  
No Passing Zone Log (HOL)**

Route: **0520R (SHOLSR00520\*\*C)**  
 Length: **13.462** Direction: **East**

From: **0.000 S0514R**  
 To: **13.462 U0062R**



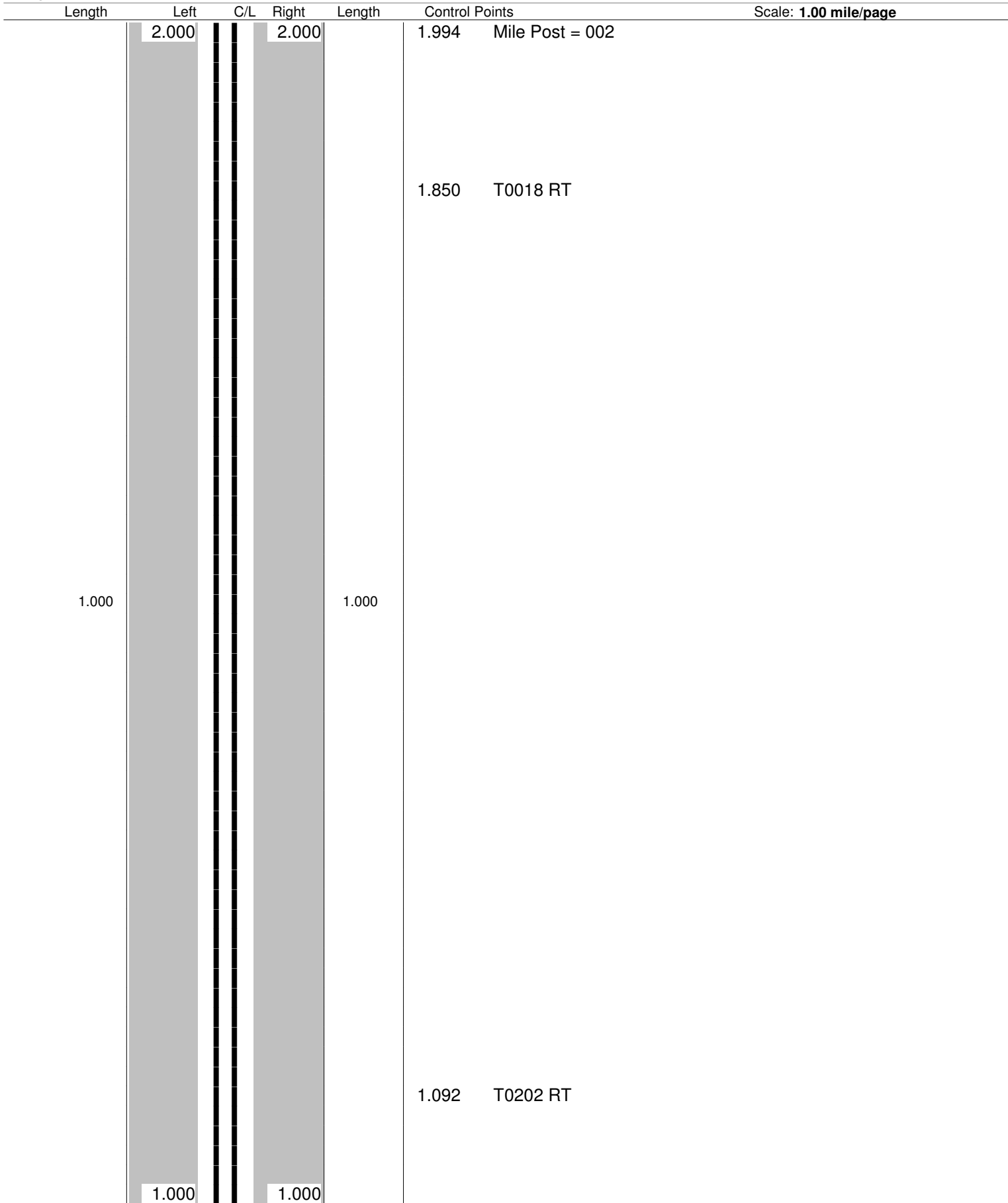
Sheet total equivalent length of solid line: 1.988

Accum. total: 1.988

**ODOT District 11  
No Passing Zone Log (HOL)**

Route: **0520R (SHOLSR00520\*\*C)**  
 Length: **13.462** Direction: **East**

From: **0.000 S0514R**  
 To: **13.462 U0062R**



Sheet total equivalent length of solid line: 2.000

Accum. total: 3.988

**ODOT District 11  
No Passing Zone Log (HOL)**

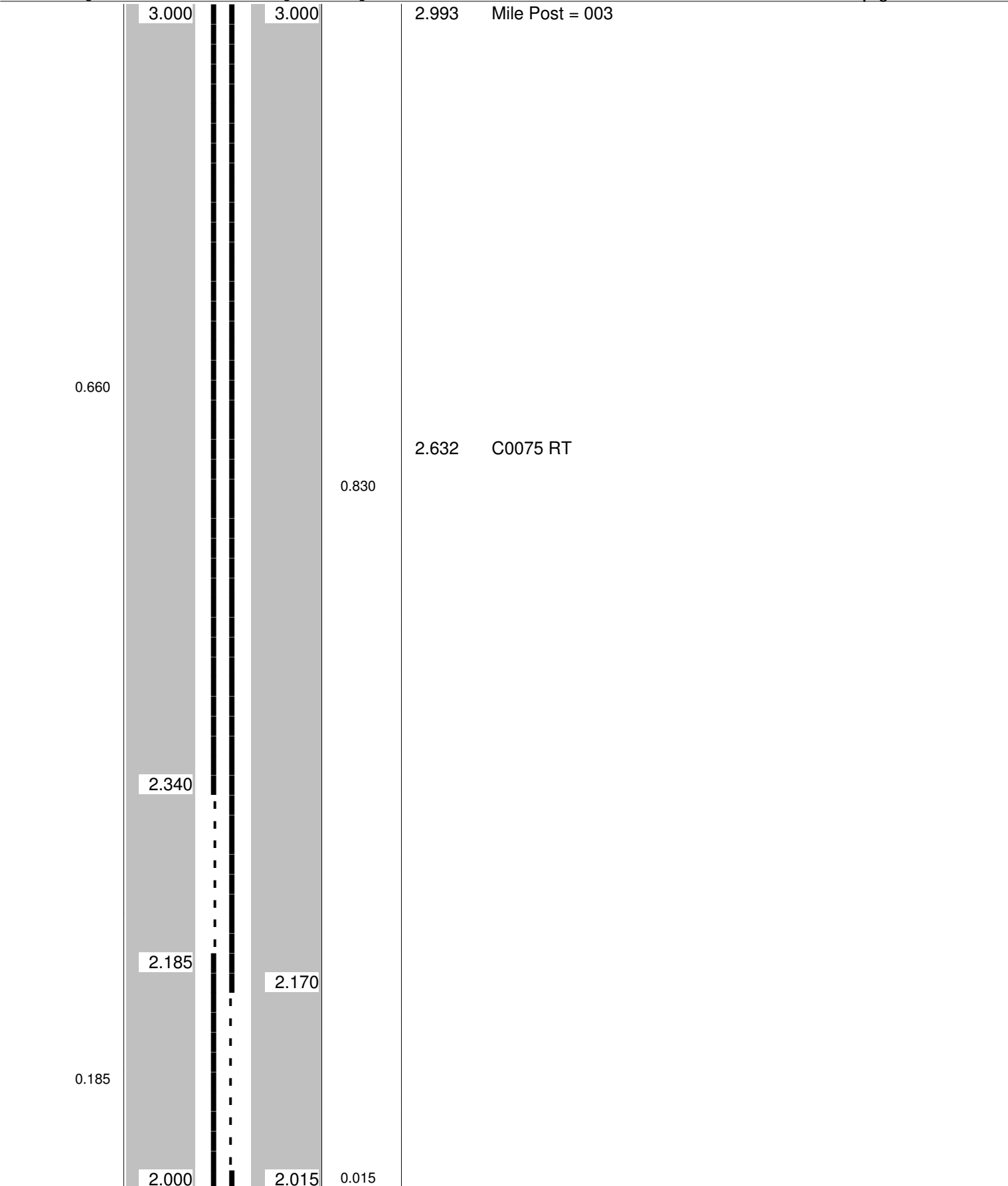
Route: **0520R (SHOLSR00520\*\*C)**

From: **0.000 S0514R**

Length: **13.462** Direction: **East**

To: **13.462 U0062R**

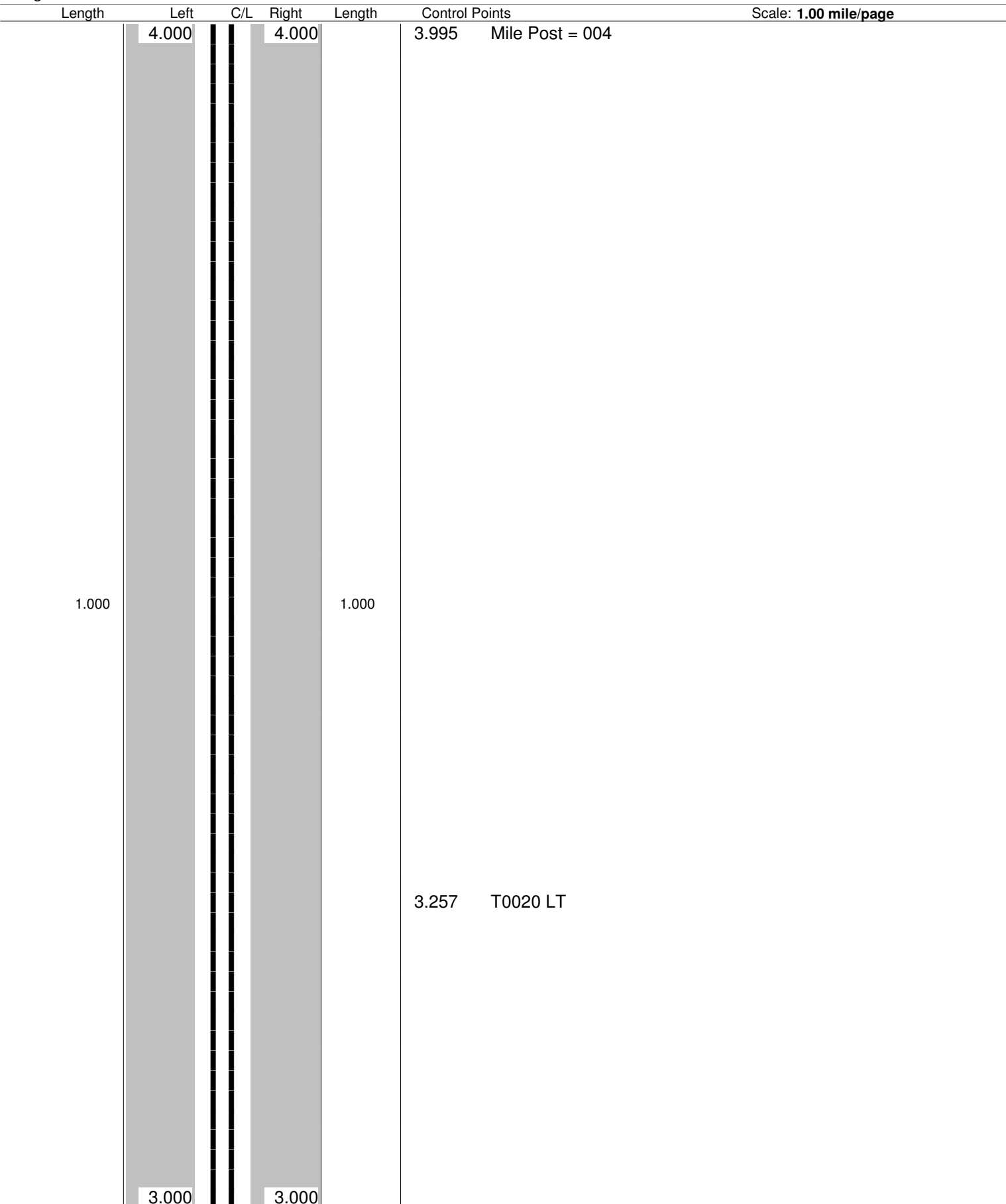
Length      Left      C/L      Right      Length      Control Points      Scale: **1.00 mile/page**



**ODOT District 11  
No Passing Zone Log (HOL)**

Route: **0520R (SHOLSR00520\*\*C)**  
 Length: **13.462** Direction: **East**


From: **0.000 S0514R**  
 To: **13.462 U0062R**



**ODOT District 11  
No Passing Zone Log (HOL)**

Route: **0520R (SHOLSR00520\*\*C)**  
 Length: **13.462** Direction: **East**

From: **0.000 S0514R**  
 To: **13.462 U0062R**



Sheet total equivalent length of solid line: 2.000

Accum. total: 9.756

**ODOT District 11  
No Passing Zone Log (HOL)**

Route: **0520R (SHOLSR00520\*\*C)**

From: **0.000 S0514R**

Length: **13.462** Direction: **East**

To: **13.462 U0062R**

Length	Left	C/L	Right	Length	Control Points	Scale: 1.00 mile/page
	5.980			5.983	Mile Post = 006	
			5.876	5.921		↑ 40mph
0.456				0.456		
	5.524					
			5.420			
	5.379					
			5.275	5.265	BRIDGE	
0.379				5.188		↑ 35mph
				5.177	ENTER GLENMOUNT	
				0.275		
				5.130	T0020 LT	
	5.000		5.000			

**ODOT District 11  
No Passing Zone Log (HOL)**

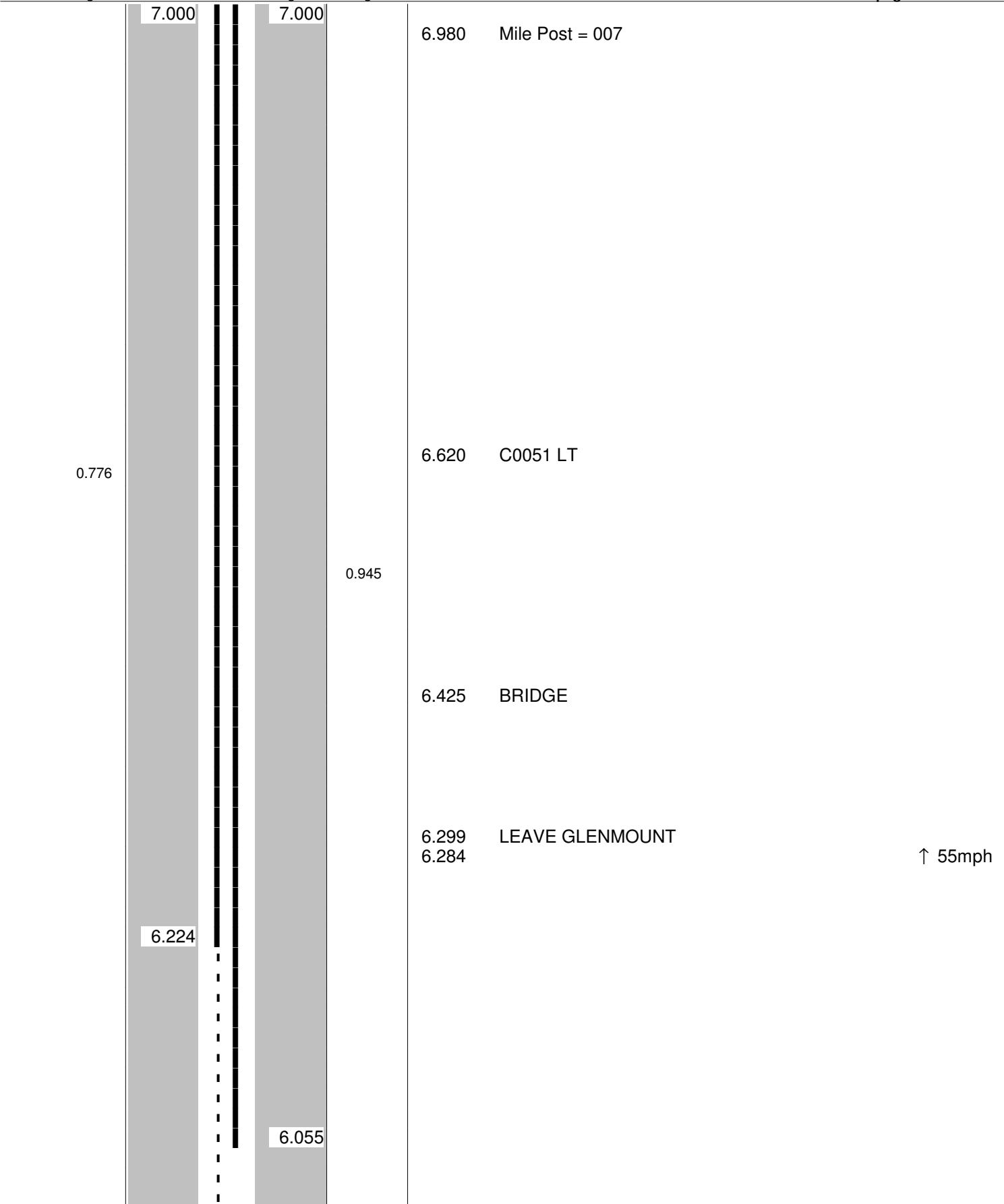
Route: **0520R (SHOLSR00520\*\*C)**

From: **0.000 S0514R**

Length: **13.462** Direction: **East**

To: **13.462 U0062R**


Length      Left      C/L      Right      Length      Control Points      Scale: **1.00 mile/page**



**ODOT District 11  
No Passing Zone Log (HOL)**

Route: **0520R (SHOLSR00520\*\*C)**  
 Length: **13.462** Direction: **East**

From: **0.000 S0514R**  
 To: **13.462 U0062R**



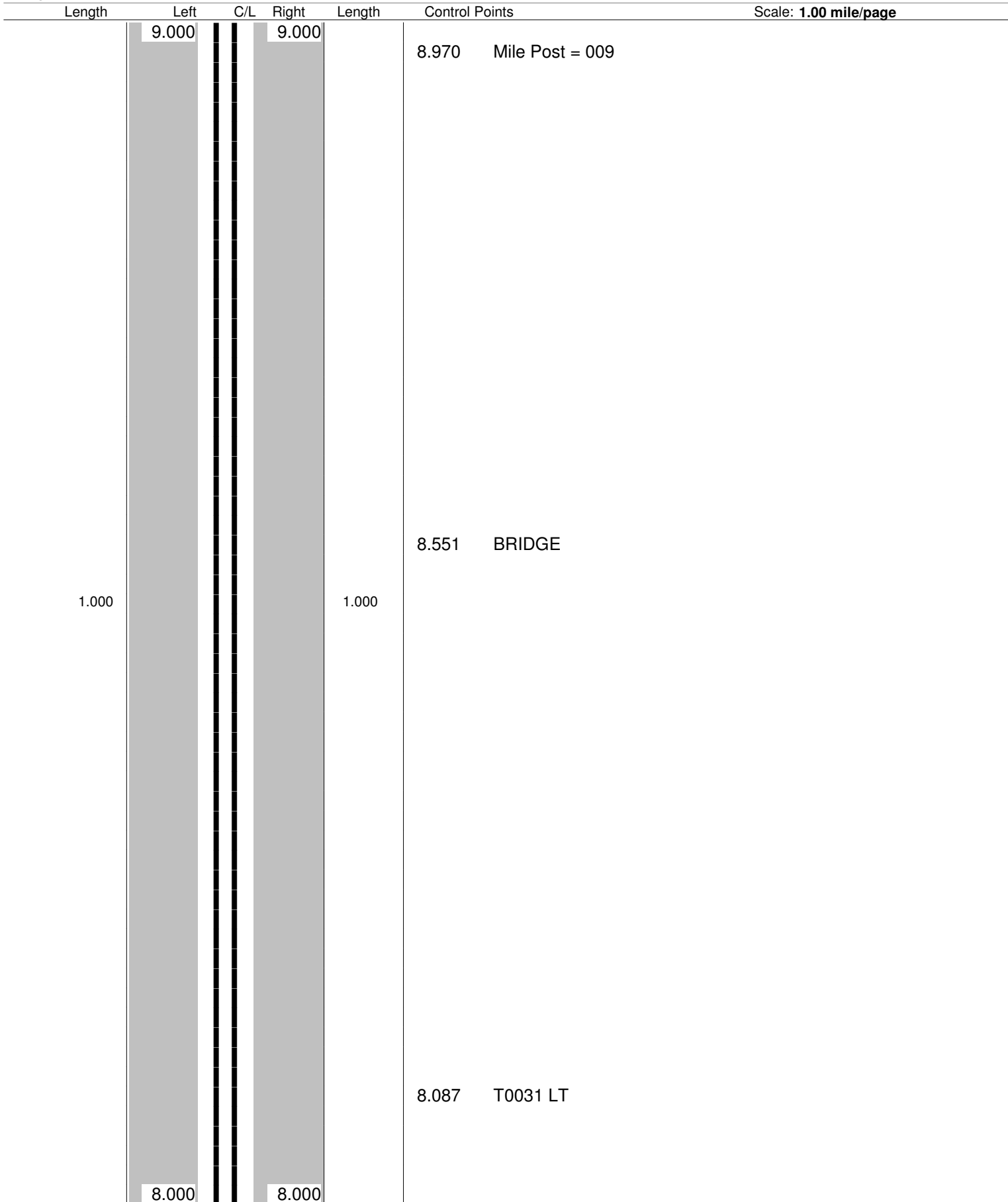
Sheet total equivalent length of solid line: 2.000

Accum. total: 15.192

**ODOT District 11  
No Passing Zone Log (HOL)**

Route: **0520R (SHOLSR00520\*\*C)**  
 Length: **13.462** Direction: **East**

From: **0.000 S0514R**  
 To: **13.462 U0062R**



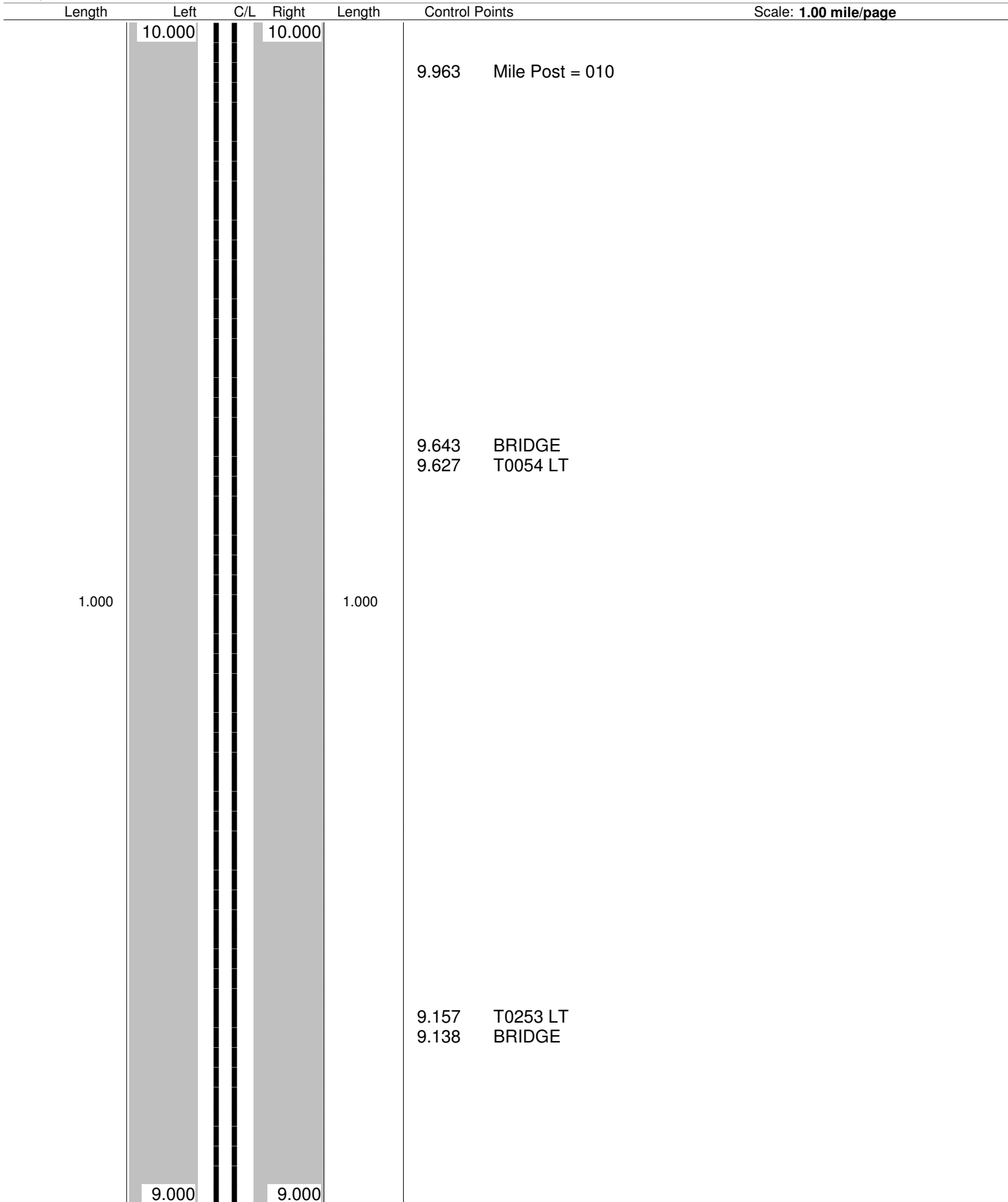
**ODOT District 11  
No Passing Zone Log (HOL)**

Route: **0520R (SHOLSR00520\*\*C)**

From: **0.000 S0514R**

Length: **13.462** Direction: **East**

To: **13.462 U0062R**




Sheet total equivalent length of solid line: 2.000

Accum. total: 19.192

**ODOT District 11  
No Passing Zone Log (HOL)**

Route: **0520R (SHOLSR00520\*\*C)**  
 Length: **13.462** Direction: **East**

From: **0.000 S0514R**  
 To: **13.462 U0062R**




Sheet total equivalent length of solid line: 2.000

Accum. total: 21.192

**ODOT District 11  
No Passing Zone Log (HOL)**

Route: **0520R (SHOLSR00520\*\*C)**  
 Length: **13.462** Direction: **East**

From: **0.000 S0514R**  
 To: **13.462 U0062R**



Sheet total equivalent length of solid line: 2.000

Accum. total: 23.192

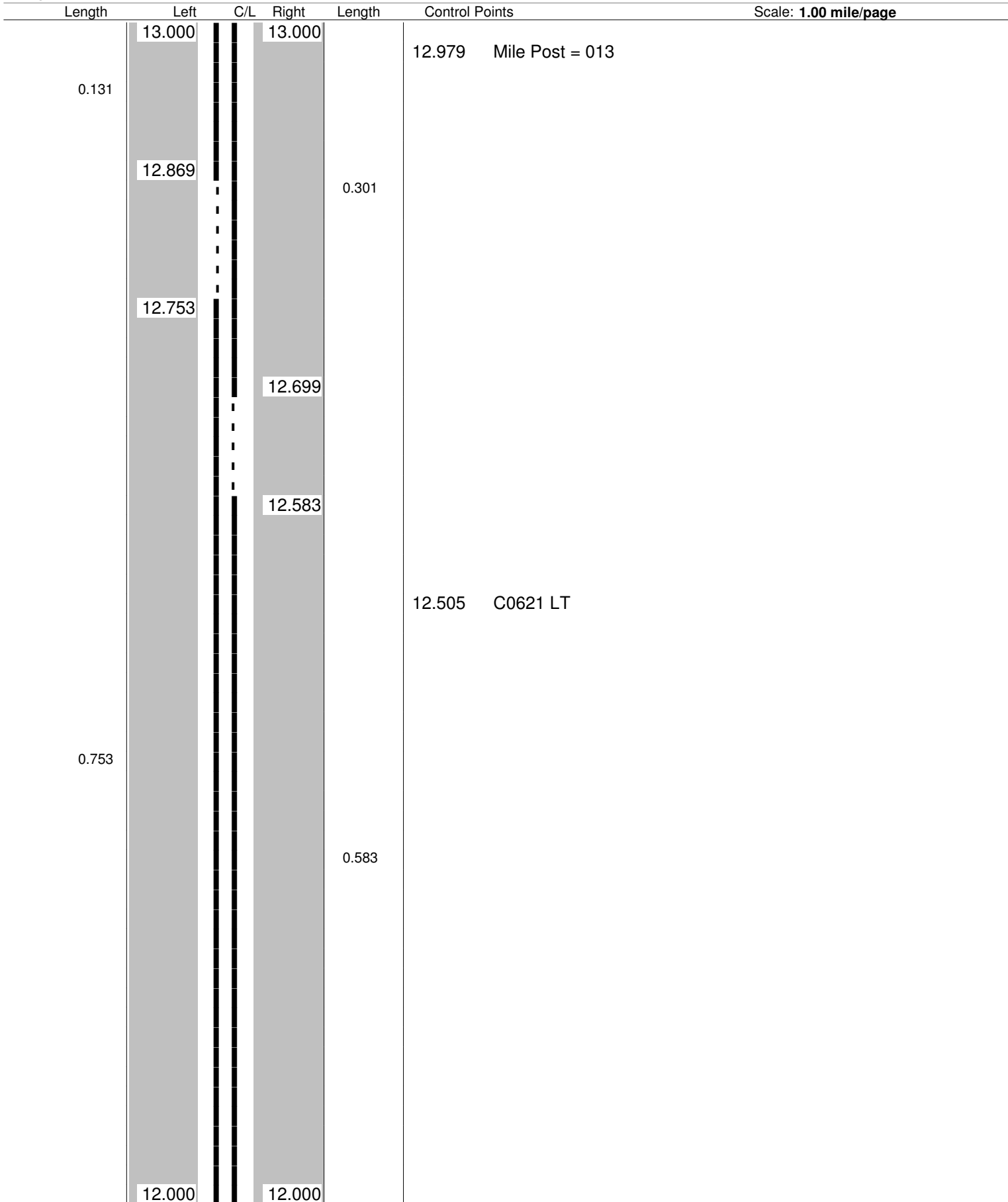
**ODOT District 11  
No Passing Zone Log (HOL)**

Route: **0520R (SHOLSR00520\*\*C)**

From: **0.000 S0514R**

Length: **13.462** Direction: **East**

To: **13.462 U0062R**



Sheet total equivalent length of solid line: 1.826

Accum. total: 25.018

**ODOT District 11  
No Passing Zone Log (HOL)**

Route: **0520R (SHOLSR00520\*\*C)**  
 Length: **13.462** Direction: **East**

From: **0.000 S0514R**  
 To: **13.462 U0062R**

Length	Left	C/L	Right	Length	Control Points	Scale: 1.00 mile/page
0.455	13.455		13.455	0.455	13.462 U0062R	
	13.000		13.000			