

**ODOT District 5
No Passing Zone Log (KNO)**

Route: **0657R (SKNOSR00657**C)**

From: **0.000 LEAVE LIC CO**

Length: **4.917** Direction: **North**

To: **4.917 U0036R**

Length	Left	C/L	Right	Length	Control Points
	1.000		1.000	0.991	Mile Post = 001
0.243				0.936	BRIDGE
	0.757				
	0.594		0.587		
			0.424		
0.589					
				0.419	
	0.005		0.005	0.000	C0019 HOMER
				0.000	LEAVE LIC CO

Sheet total equivalent length of solid line: 1.747

Accum. total: 1.747

**ODOT District 5
No Passing Zone Log (KNO)**

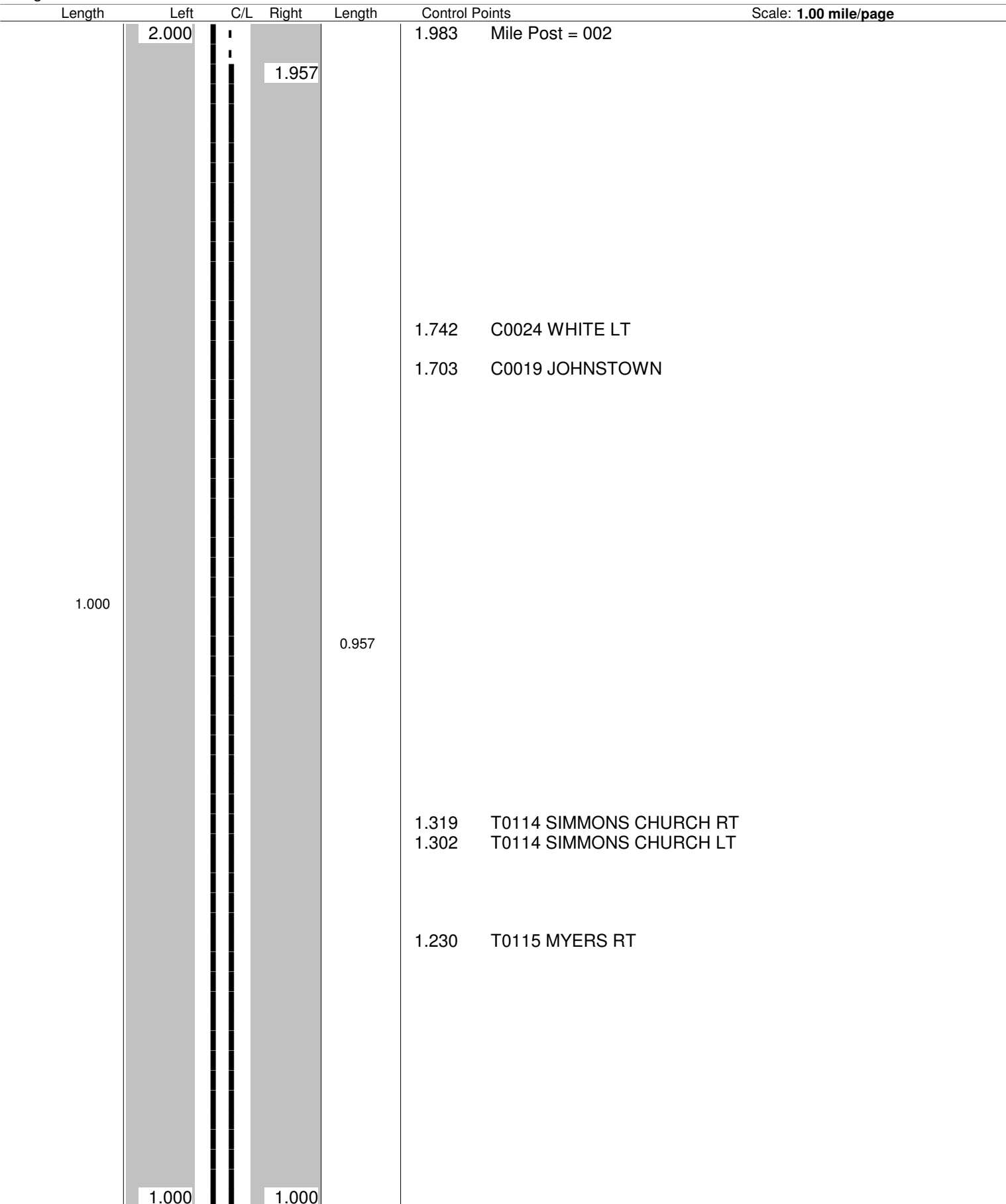
Route: **0657R (SKNOSR00657**C)**

Length: **4.917**

Direction: **North**

From: **0.000 LEAVE LIC CO**

To: **4.917 U0036R**



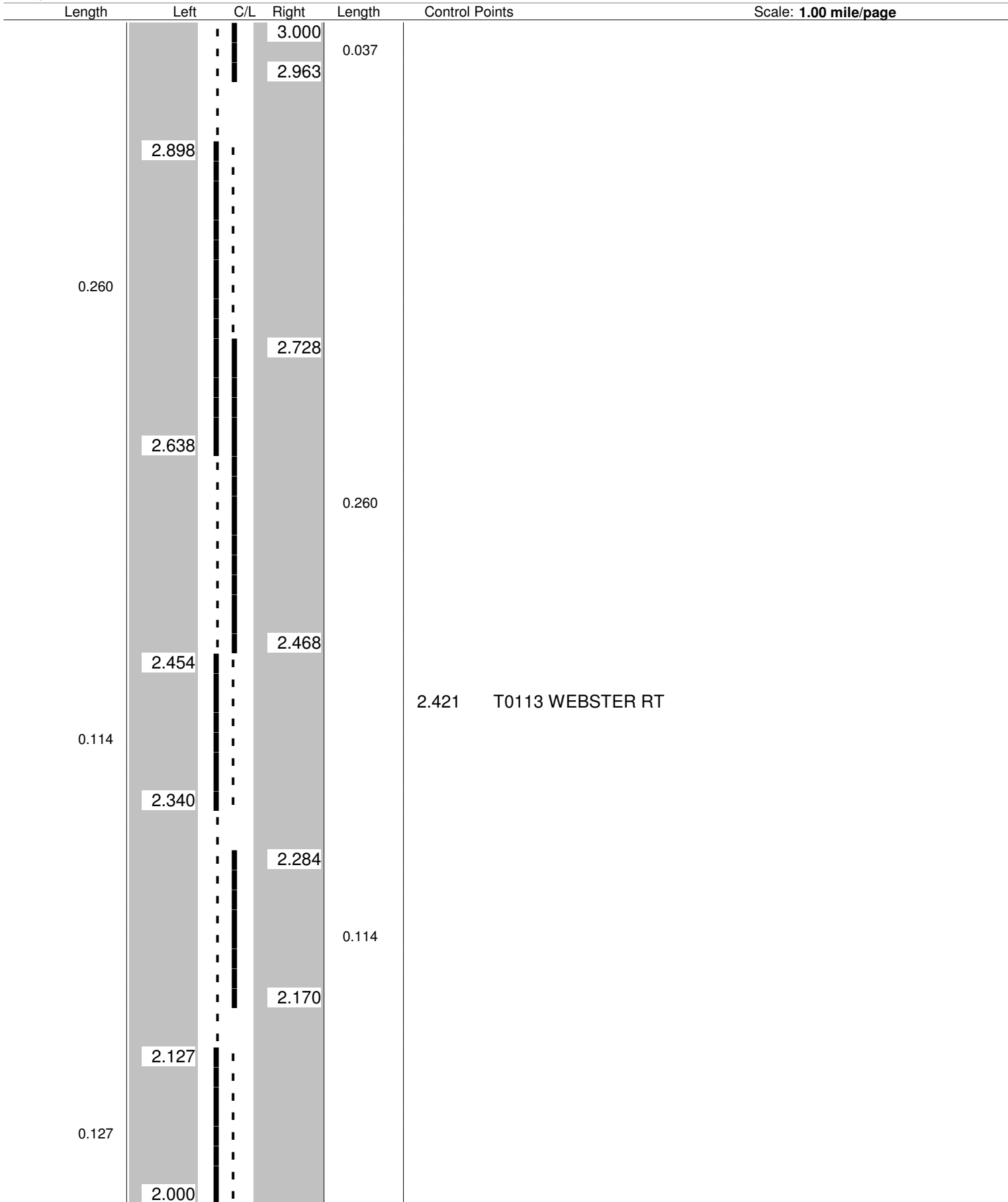
ODOT District 5
No Passing Zone Log (KNO)

Route: **0657R (SKNOSR00657**C)**

From: **0.000 LEAVE LIC CO**

Length: **4.917** Direction: **North**

To: **4.917 U0036R**



Sheet total equivalent length of solid line: 1.140

Accum. total: 4.855

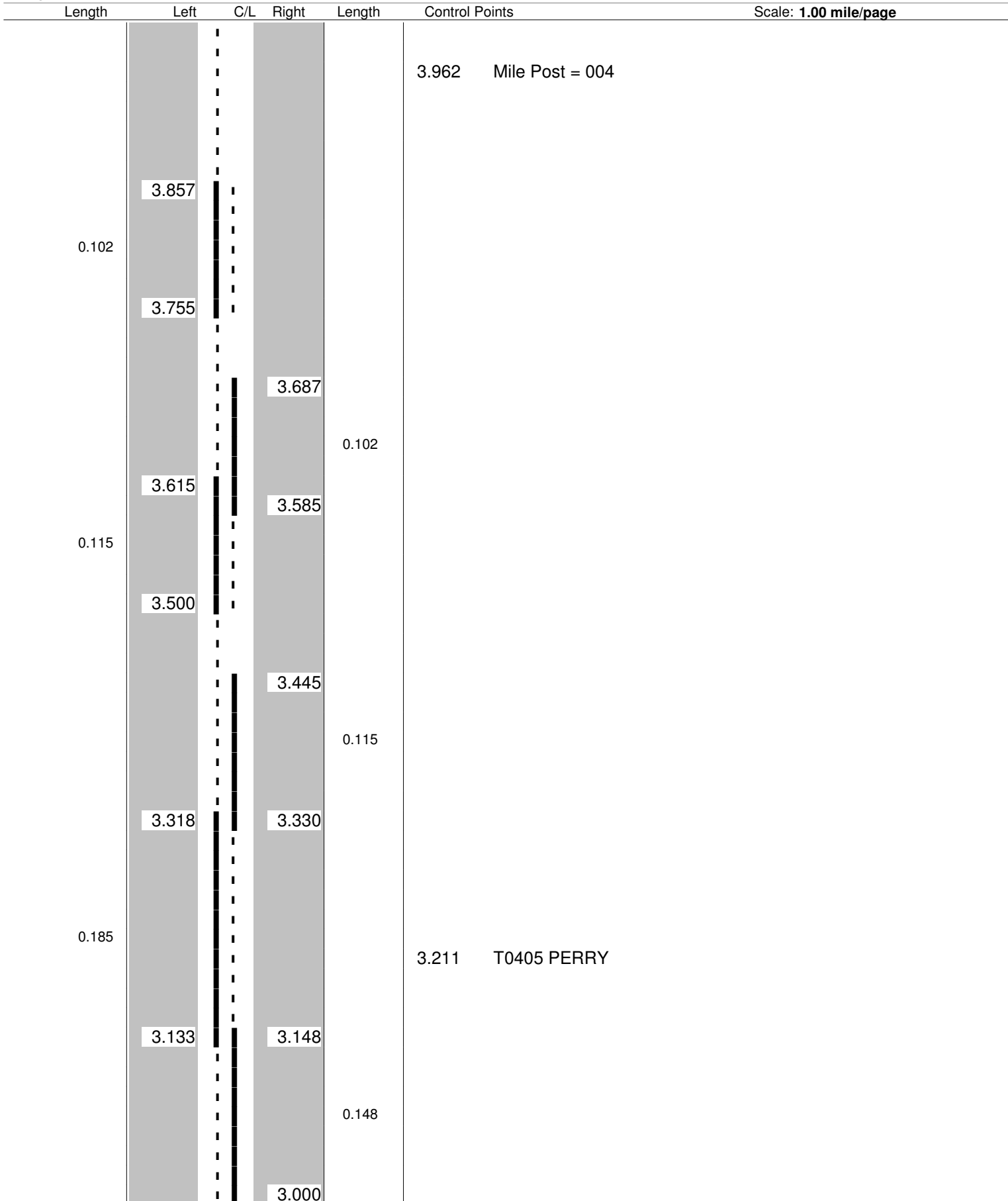
**ODOT District 5
No Passing Zone Log (KNO)**

Route: **0657R (SKNOSR00657**C)**

From: **0.000 LEAVE LIC CO**

Length: **4.917** Direction: **North**

To: **4.917 U0036R**



**ODOT District 5
No Passing Zone Log (KNO)**

Route: **0657R (SKNOSR00657**C)**

From: **0.000 LEAVE LIC CO**

Length: **4.917** Direction: **North**

To: **4.917 U0036R**

