

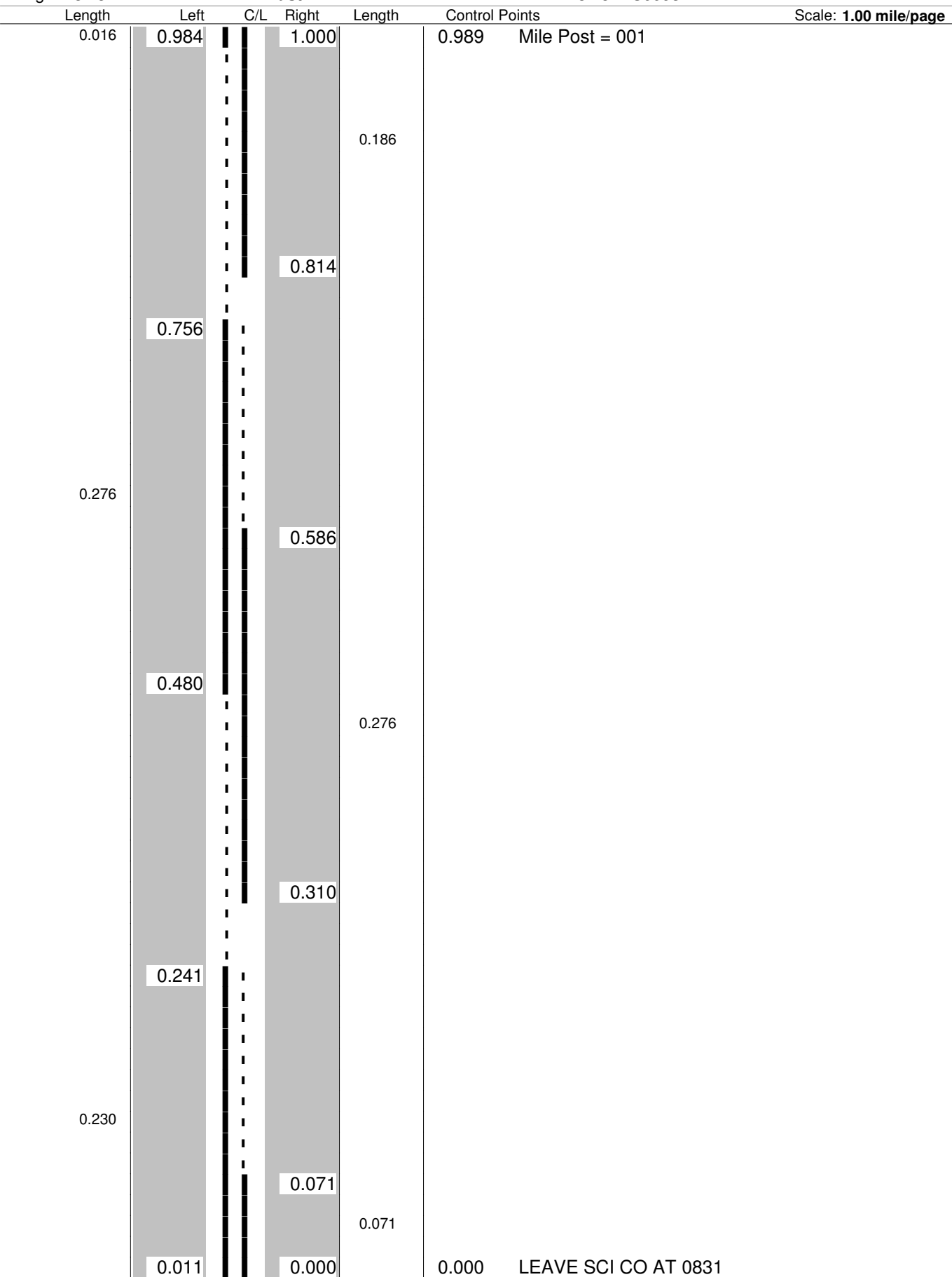
**ODOT District 9  
No Passing Zone Log (LAW)**

Route: **0522 (SLAWSR00522\*\*C)**

From: **0.000 LEAVE SCI CO AT 0831**

Length: **8.254** Direction: **East**

To: **8.254 C0093R**



**ODOT District 9  
No Passing Zone Log (LAW)**


Route: **0522 (SLAWSR00522\*\*C)**

From: **0.000 LEAVE SCI CO AT 0831**

Length: **8.254** Direction: **East**

To: **8.254 C0093R**

Length      Left      C/L      Right      Length      Control Points      Scale: **1.00 mile/page**



**ODOT District 9**  
**No Passing Zone Log (LAW)**

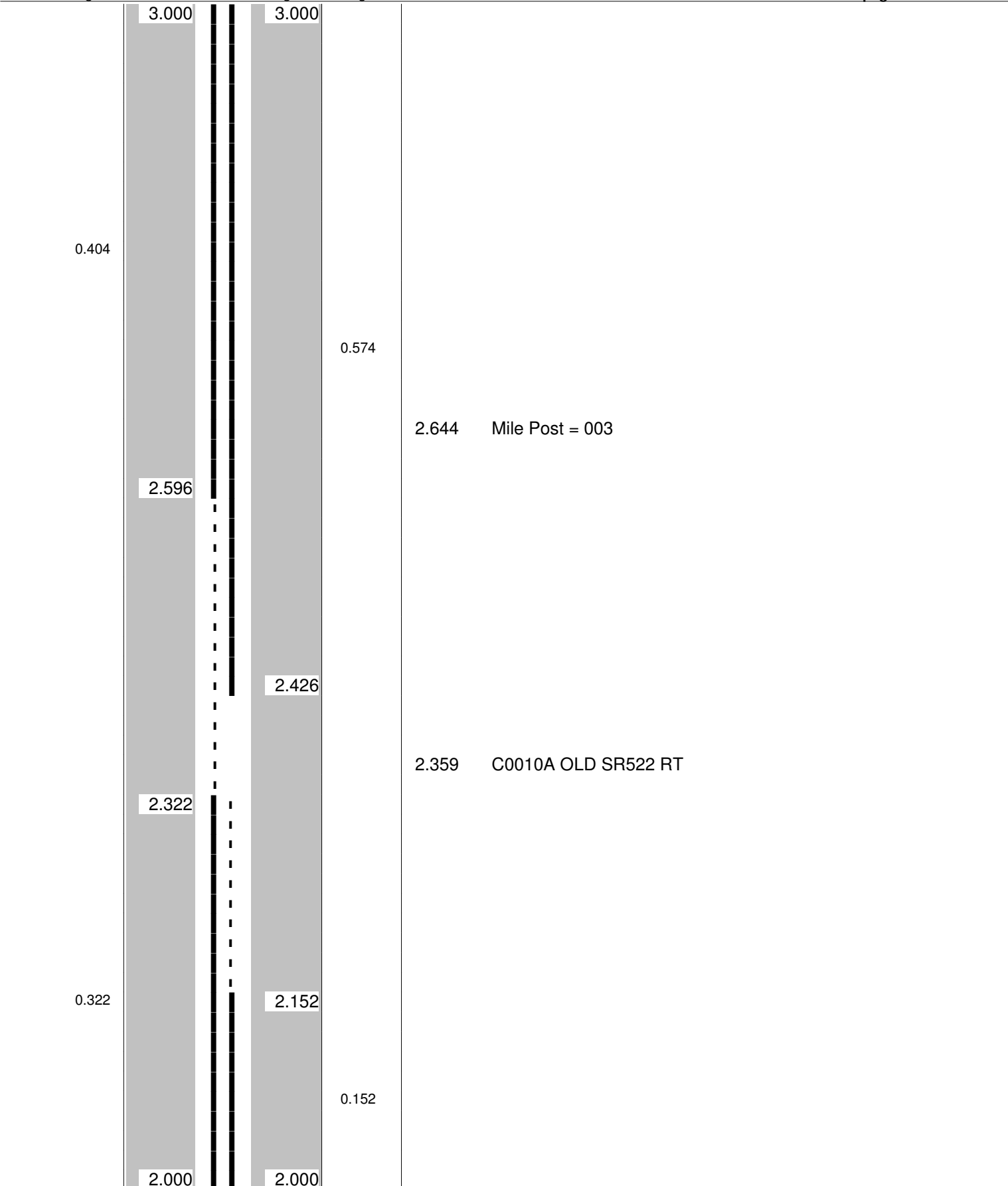
Route: **0522 (SLAWSR00522\*\*C)**

From: **0.000 LEAVE SCI CO AT 0831**

Length: **8.254** Direction: **East**

To: **8.254 C0093R**

Length      Left      C/L      Right      Length      Control Points      Scale: **1.00 mile/page**



**ODOT District 9  
No Passing Zone Log (LAW)**

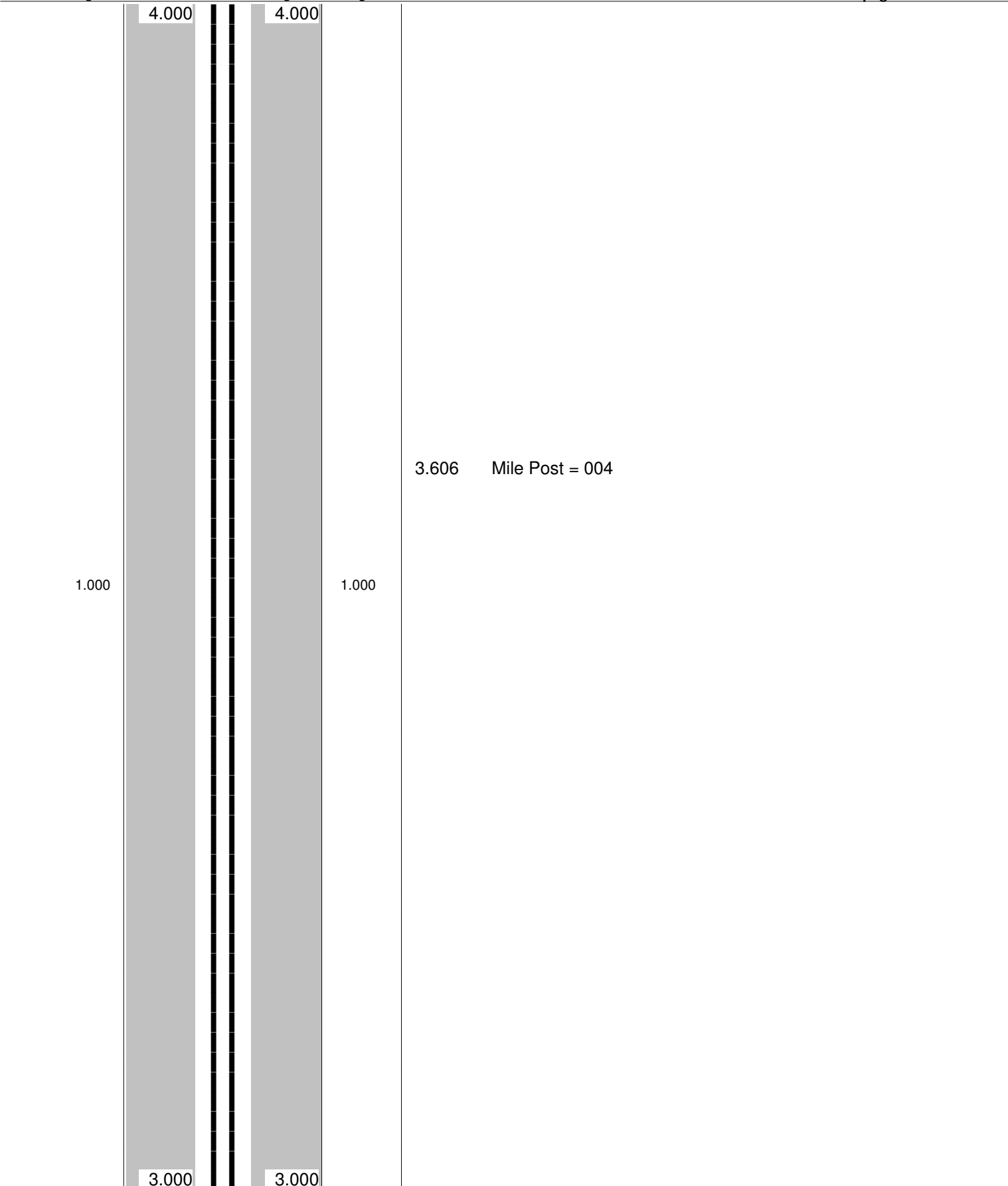
Route: **0522 (SLAWSR00522\*\*C)**

From: **0.000 LEAVE SCI CO AT 0831**

Length: **8.254** Direction: **East**

To: **8.254 C0093R**

Length      Left      C/L      Right      Length      Control Points      Scale: **1.00 mile/page**



**ODOT District 9  
No Passing Zone Log (LAW)**

Route: **0522 (SLAWSR00522\*\*C)**

Length: **8.254**

Direction: **East**

From: **0.000 LEAVE SCI CO AT 0831**

To: **8.254 C0093R**

Length	Left	C/L	Right	Length	Control Points	Scale: 1.00 mile/page
	5.000		5.000		4.980 SPUR LT 4.952 C0041S SOUTH BUCKHORN LT	
1.000				1.000	4.598 Mile Post = 005	
					4.200 T0257 CLINTON FURNACE LT	
					4.159 Bridge	
	4.000		4.000			

**ODOT District 9  
No Passing Zone Log (LAW)**

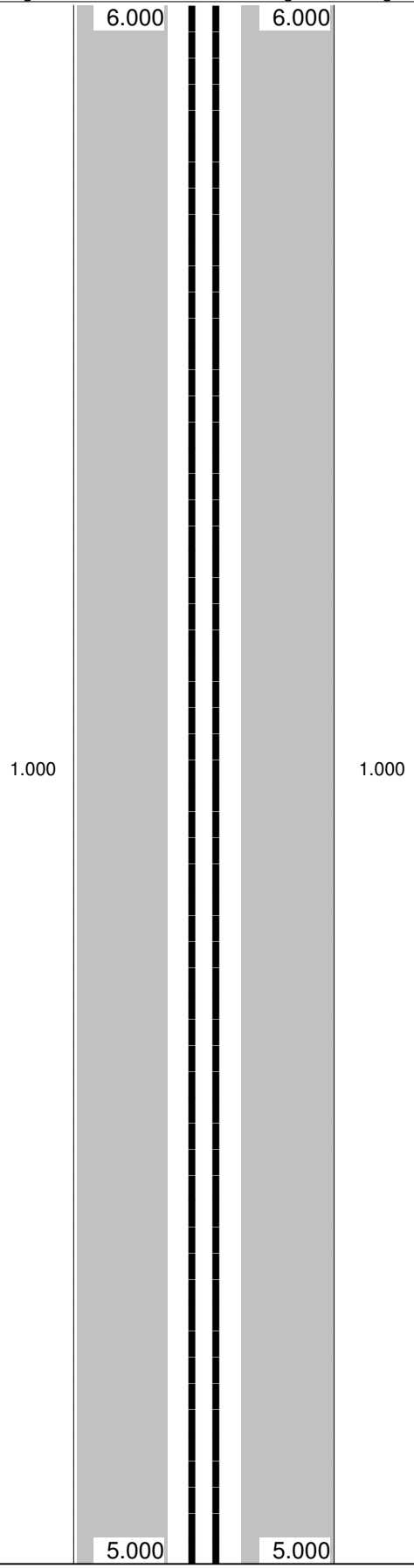
Route: **0522 (SLAWSR00522\*\*C)**

From: **0.000 LEAVE SCI CO AT 0831**

Length: **8.254** Direction: **East**

To: **8.254 C0093R**

Length      Left      C/L      Right      Length      Control Points      Scale: **1.00 mile/page**



5.599 Mile Post = 006

**ODOT District 9  
No Passing Zone Log (LAW)**

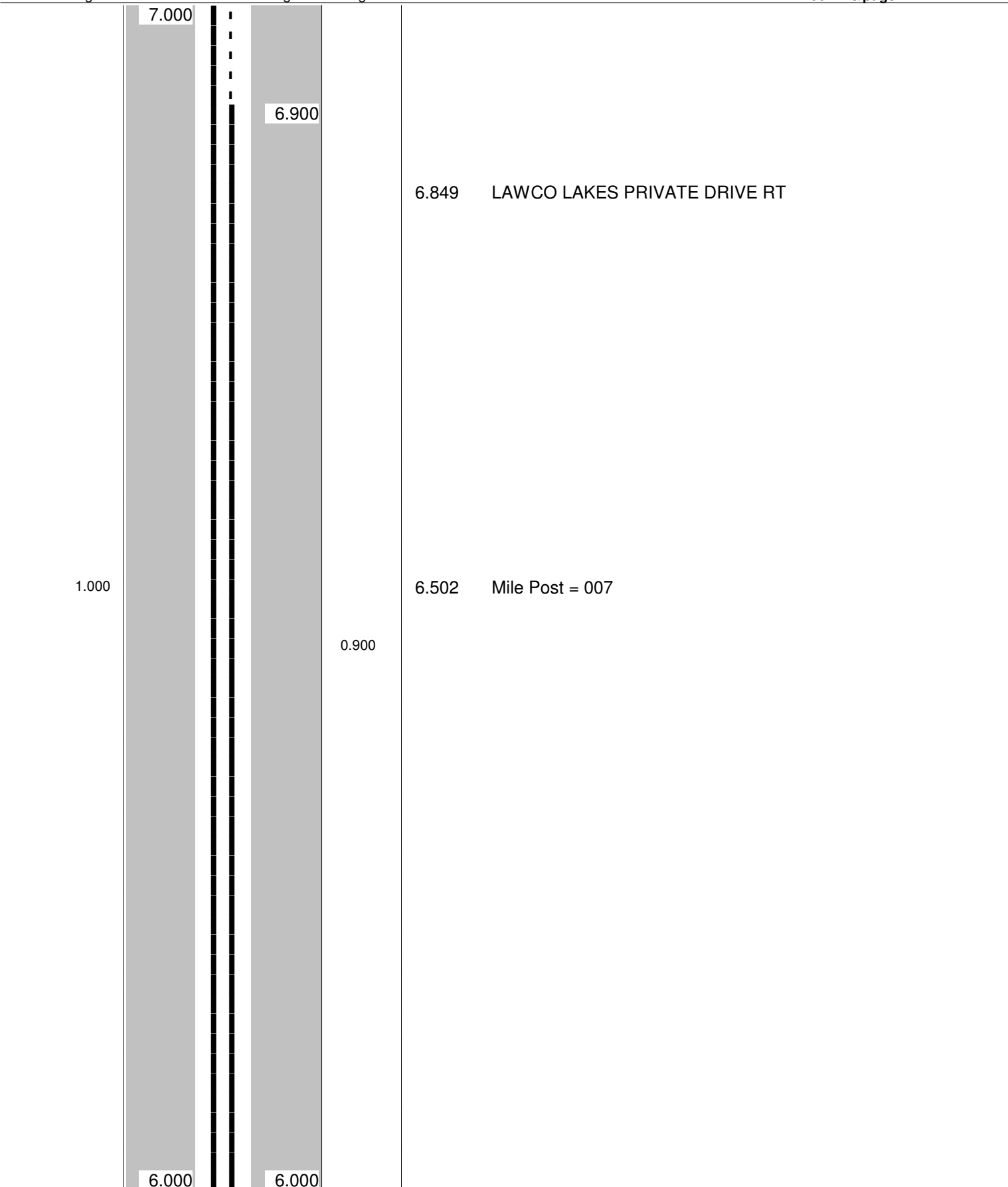
Route: **0522 (SLAWSR00522\*\*C)**

From: **0.000 LEAVE SCI CO AT 0831**

Length: **8.254** Direction: **East**

To: **8.254 C0093R**

Length      Left      C/L      Right      Length      Control Points      Scale: **1.00 mile/page**



**ODOT District 9  
No Passing Zone Log (LAW)**

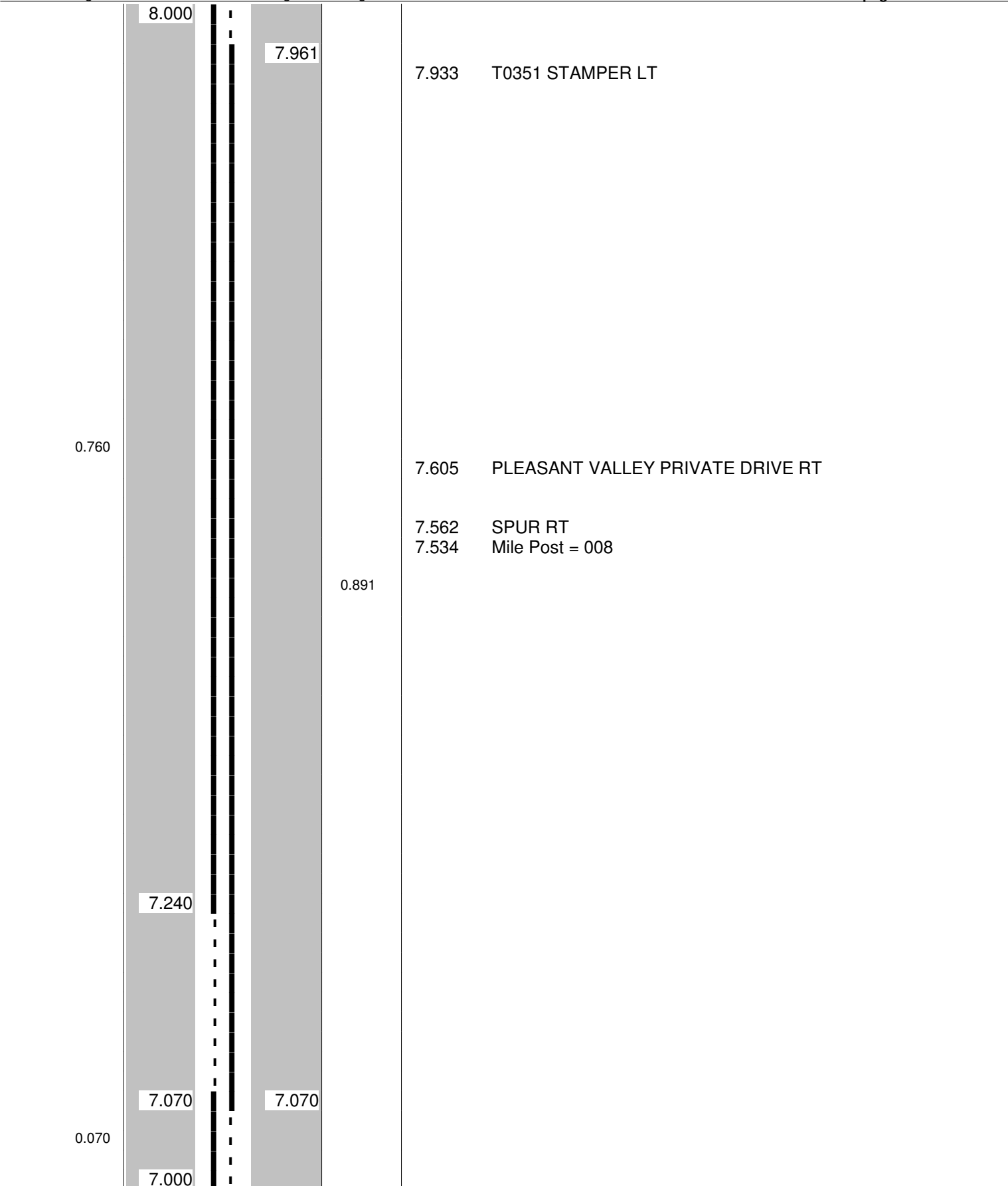
Route: **0522 (SLAWSR00522\*\*C)**

From: **0.000 LEAVE SCI CO AT 0831**

Length: **8.254** Direction: **East**

To: **8.254 C0093R**

Length      Left      C/L      Right      Length      Control Points      Scale: **1.00 mile/page**



**ODOT District 9  
No Passing Zone Log (LAW)**

Route: **0522 (SLAWSR00522\*\*C)**

From: **0.000 LEAVE SCI CO AT 0831**

Length: **8.254** Direction: **East**

To: **8.254 C0093R**

Length	Left	C/L	Right	Length	Control Points	Scale: 1.00 mile/page
--------	------	-----	-------	--------	----------------	-----------------------

