

**ODOT District 5  
No Passing Zone Log (LIC)**

Route: **0657R (SLICSR00657\*\*C)**

From: **0.000 S0013RMT VERNON**

Length: **14.874** Direction: **North**

To: **14.874 ENTER KNO CO AT 0000**

Length	Left	C/L	Right	Length	Control Points	Scale: 1.00 mile/page
0.065	1.000		1.000	0.979	MILE POST = 001	
	0.935			0.225		
				0.858	C0016 CHESTNUT HILLS	
0.108	0.814		0.775			
	0.706			0.095		
			0.653			
			0.558			
	0.365					
0.352			0.188	0.175		
				0.093	C0010 DRY CREEK LT	
	0.013		0.013	0.000	BEGIN AT SR 0013R	
				0.000	S0013RMT VERNON	

Sheet total equivalent length of solid line: 1.197

Accum. total: 1.197



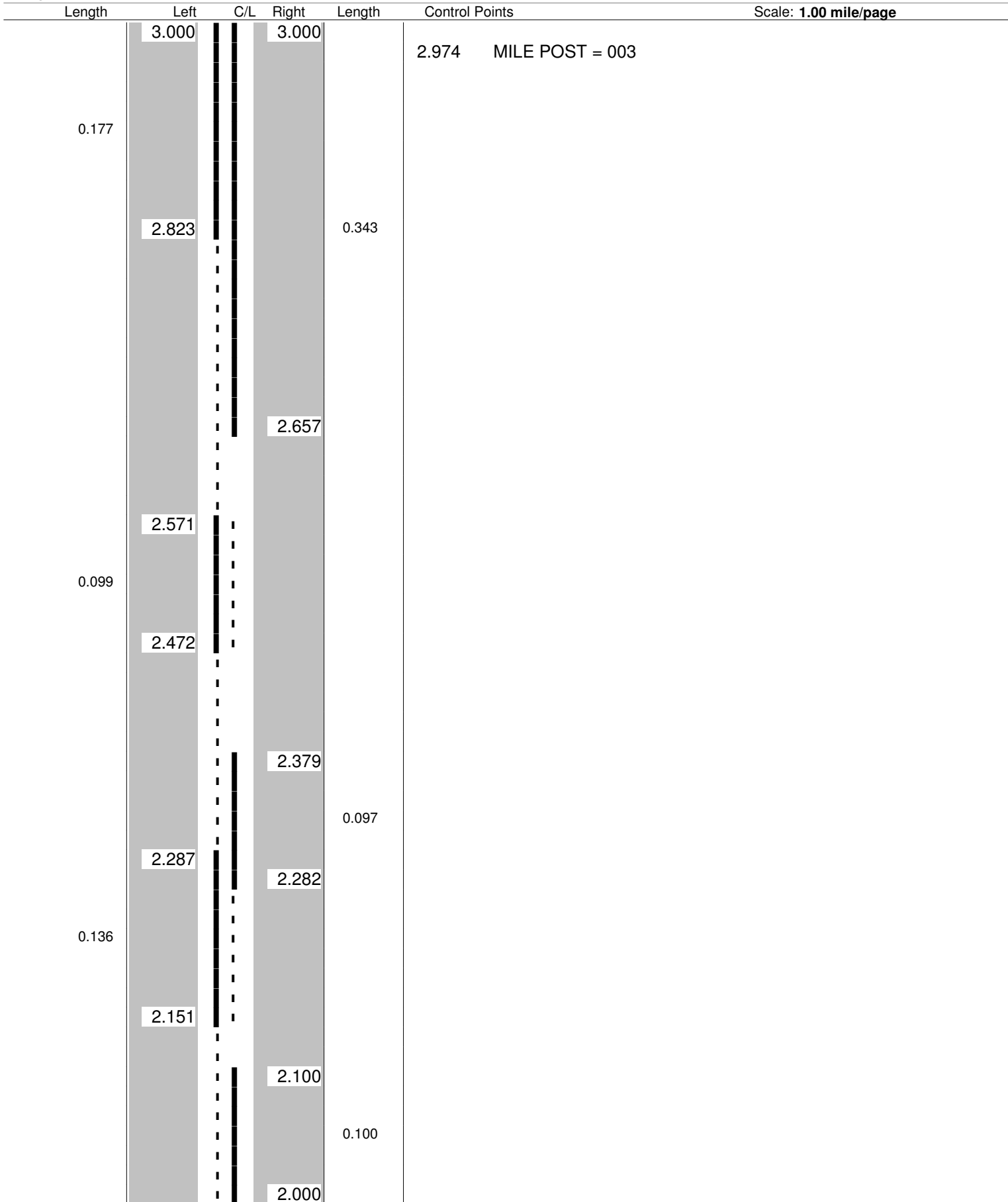
**ODOT District 5  
No Passing Zone Log (LIC)**

Route: **0657R (SLICSR00657\*\*C)**

From: **0.000 S0013RMT VERNON**

Length: **14.874** Direction: **North**

To: **14.874 ENTER KNO CO AT 0000**



Sheet total equivalent length of solid line: 1.157

Accum. total: 2.874

**ODOT District 5  
No Passing Zone Log (LIC)**

Route: **0657R (SLICSR00657\*\*C)**

From: **0.000 S0013RMT VERNON**

Length: **14.874** Direction: **North**

To: **14.874 ENTER KNO CO AT 0000**

Length	Left	C/L	Right	Length	Control Points	Scale: 1.00 mile/page
	4.000		4.000			
					3.955 MILE POST = 004	
					3.595 BRIDGE	
1.000				1.000		
					3.407 LEAVE CHATHAM	
					3.317 MULBERRY RT	
					3.245 T0102 CHATHAM	
					3.139 T0075 PRESTON RT	
					3.129 ENTER CHATHAM	
					3.087 T0105 SAINT JOSEPHS RT	
	3.000		3.000			

**ODOT District 5  
No Passing Zone Log (LIC)**

Route: **0657R (SLICSR00657\*\*C)**

From: **0.000 S0013RMT VERNON**

Length: **14.874** Direction: **North**

To: **14.874 ENTER KNO CO AT 0000**

Length	Left	C/L	Right	Length	Control Points	Scale: 1.00 mile/page
	5.000					
			4.941		4.959 MILE POST = 005	
					4.920 C0015 DUTCH LANE LT	
0.436						
				0.517	4.680 BRIDGE	
	4.564					
			4.424			
	4.399					
			4.226			
0.399						
				0.226		
	4.000		4.000			

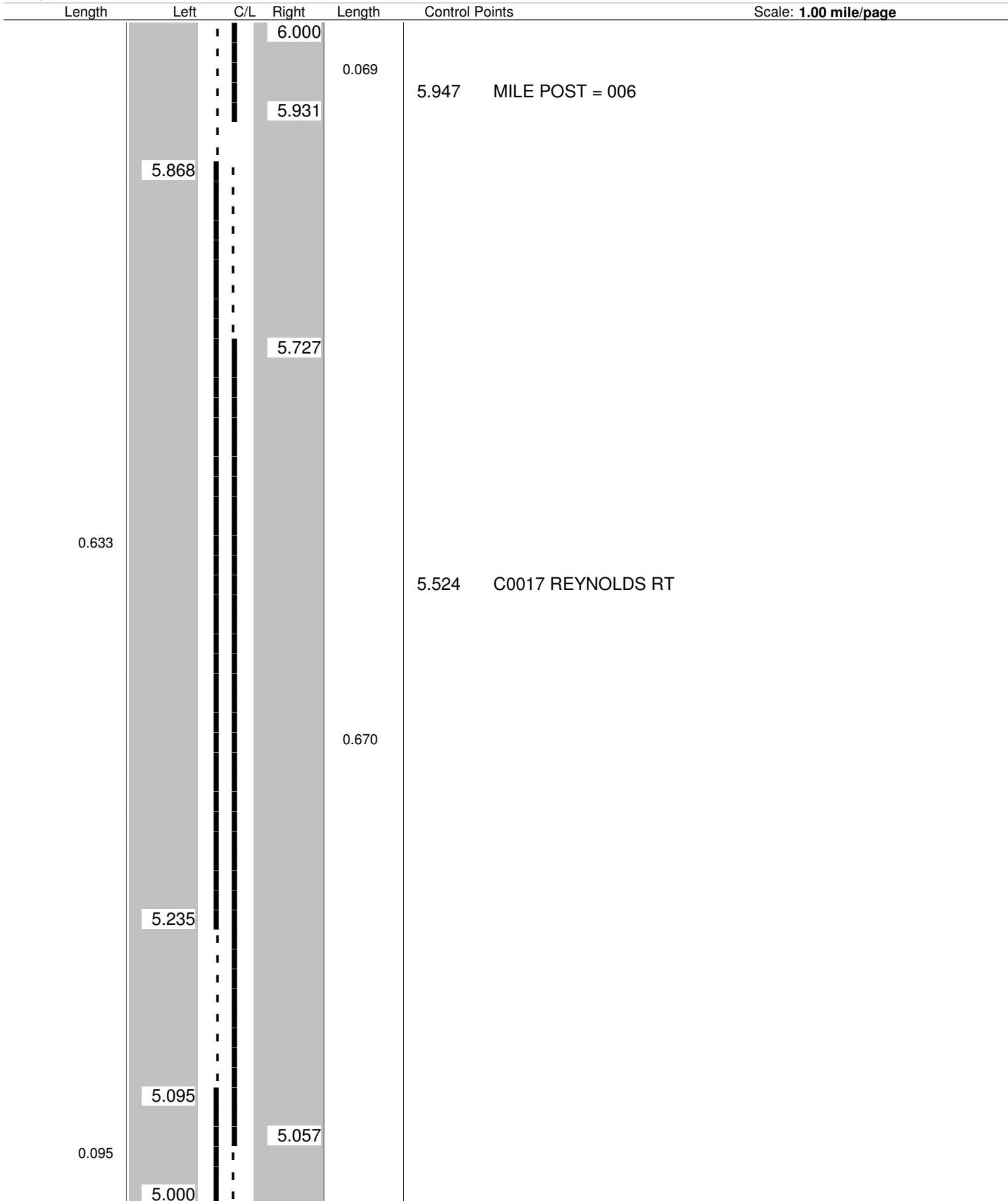
**ODOT District 5  
No Passing Zone Log (LIC)**

Route: **0657R (SLICSR00657\*\*C)**

From: **0.000 S0013RMT VERNON**

Length: **14.874** Direction: **North**

To: **14.874 ENTER KNO CO AT 0000**



Sheet total equivalent length of solid line: 1.585

Accum. total: 8.136



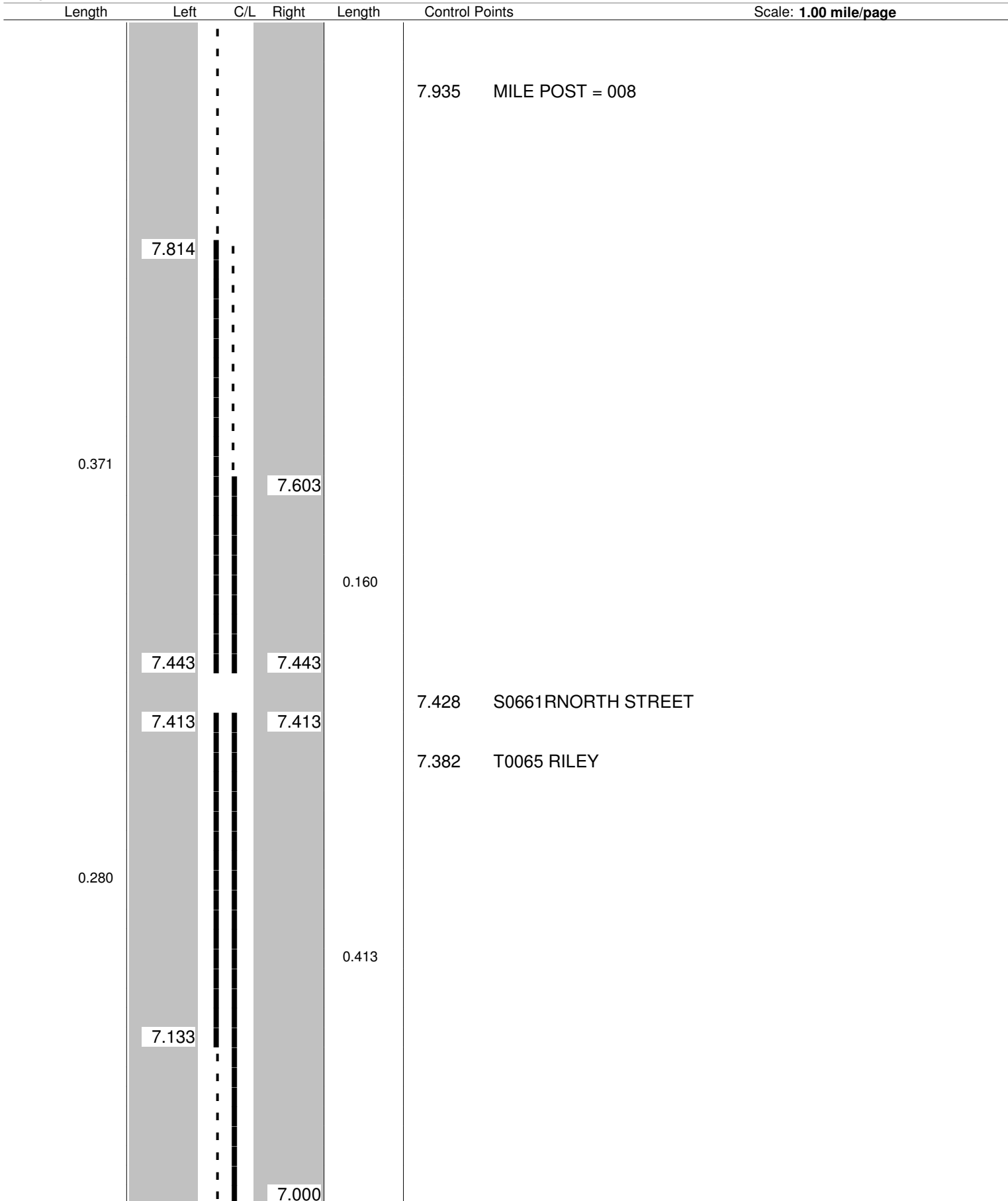
**ODOT District 5  
No Passing Zone Log (LIC)**

Route: **0657R (SLICSR00657\*\*C)**

From: **0.000 S0013RMT VERNON**

Length: **14.874** Direction: **North**

To: **14.874 ENTER KNO CO AT 0000**



Sheet total equivalent length of solid line: 1.357

Accum. total: 10.807

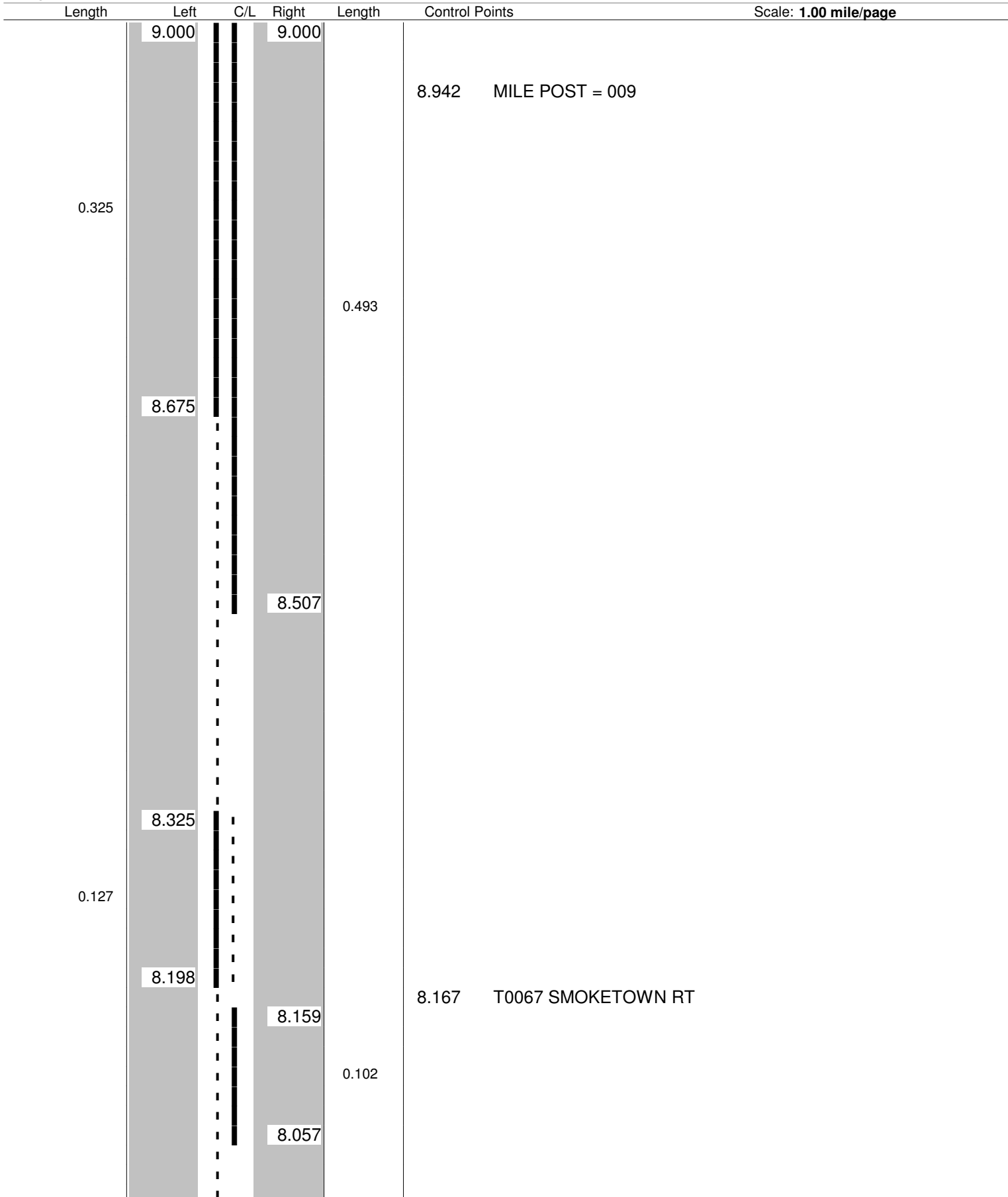
**ODOT District 5  
No Passing Zone Log (LIC)**

Route: **0657R (SLICSR00657\*\*C)**

From: **0.000 S0013RMT VERNON**

Length: **14.874** Direction: **North**

To: **14.874 ENTER KNO CO AT 0000**



Sheet total equivalent length of solid line: 1.216

Accum. total: 12.023

**ODOT District 5  
No Passing Zone Log (LIC)**

Route: **0657R (SLICSR00657\*\*C)**  
Length: **14.874**

Direction: **North**

From: **0.000 S0013RMT VERNON**  
To: **14.874 ENTER KNO CO AT 0000**

Length	Left	C/L	Right	Length	Control Points
					Scale: <b>1.00 mile/page</b>
0.057	9.935			9.984	RUMBLE STRIPS
				9.955	RUMBLE STRIPS
				9.938	RUMBLE STRIPS
				9.931	MILE POST = 010
				9.926	RUMBLE STRIPS
	9.878		9.866	0.057	9.874 U0062RJOHNSTOWN UTICA
			9.809		9.823 RUMBLE STRIPS
					9.812 RUMBLE STRIPS
					9.795 RUMBLE STRIPS
					9.756 BRIDGE
					9.748 RUMBLE STRIPS
					9.735 RUMBLE STRIPS
					9.717 RUMBLE STRIPS
					9.694 RUMBLE STRIPS
0.161	9.681			9.644	RUMBLE STRIPS
				9.619	T0032 LAFAYETTE LT
				9.616	RUMBLE STRIPS
				9.584	RUMBLE STRIPS
	9.520		9.611	0.252	
			9.359		
	9.320				
0.320			9.161	0.161	
	9.000		9.000		

**ODOT District 5  
No Passing Zone Log (LIC)**

Route: **0657R (SLICSR00657\*\*C)**

From: **0.000 S0013RMT VERNON**

Length: **14.874** Direction: **North**

To: **14.874 ENTER KNO CO AT 0000**

Length	Left	C/L	Right	Length	Control Points	Scale: 1.00 mile/page
0.095	10.943				10.888 T0081 BASH LANE RT	
	10.848					
			10.770	0.095		
	10.711		10.675		10.672 MILE POST = 011	
			10.558			
0.622						
				0.554		
					10.211 T0004 VAN FOSSEN LT	
					10.109 RUMBLE STRIPS	
					10.101 RUMBLE STRIPS	
	10.089				10.087 RUMBLE STRIPS	
					10.037 RUMBLE STRIPS	
			10.004		10.013 RUMBLE STRIPS	

Sheet total equivalent length of solid line: 1.490

Accum. total: 14.708

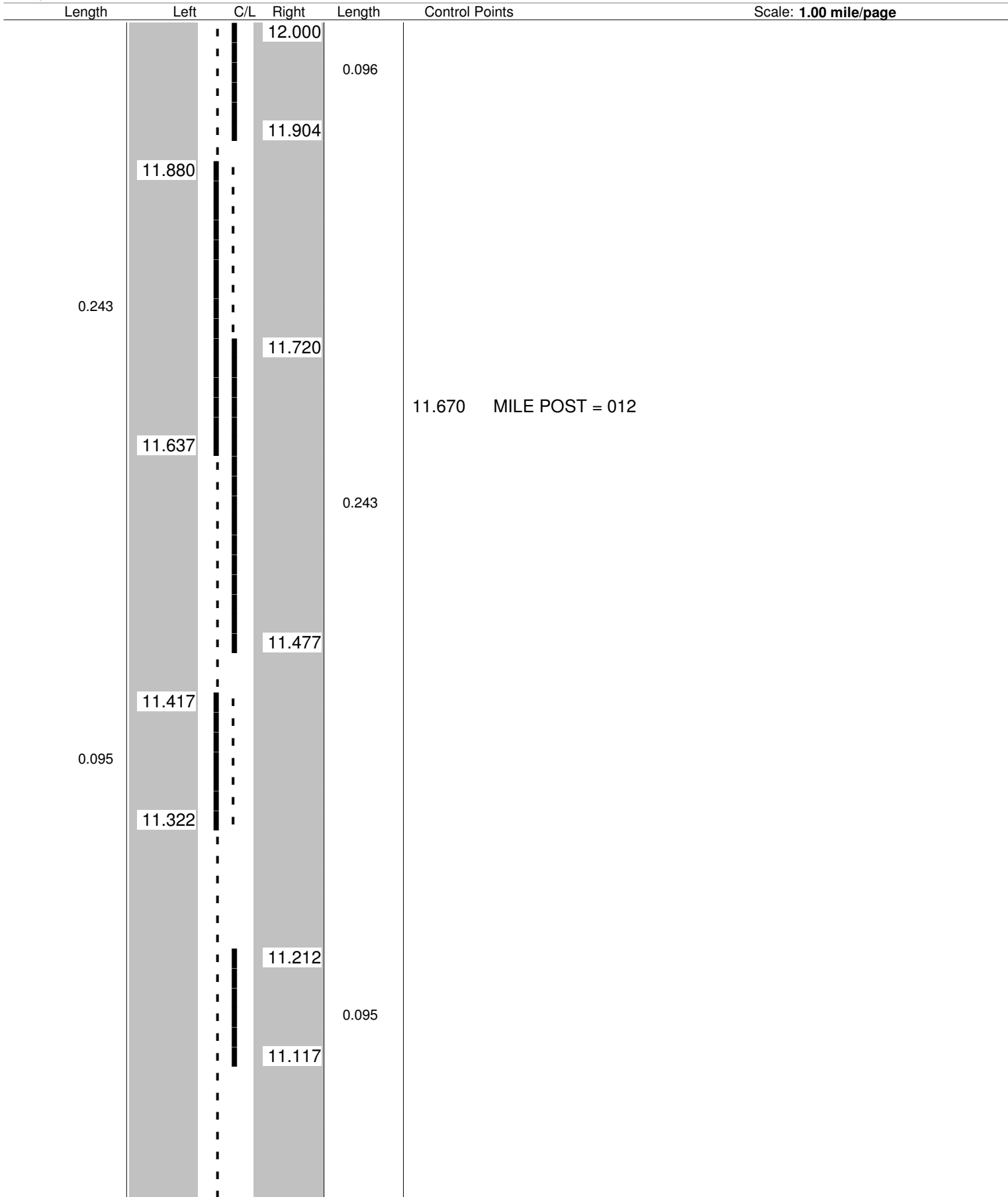
**ODOT District 5  
No Passing Zone Log (LIC)**

Route: **0657R (SLICSR00657\*\*C)**

From: **0.000 S0013RMT VERNON**

Length: **14.874** Direction: **North**

To: **14.874 ENTER KNO CO AT 0000**



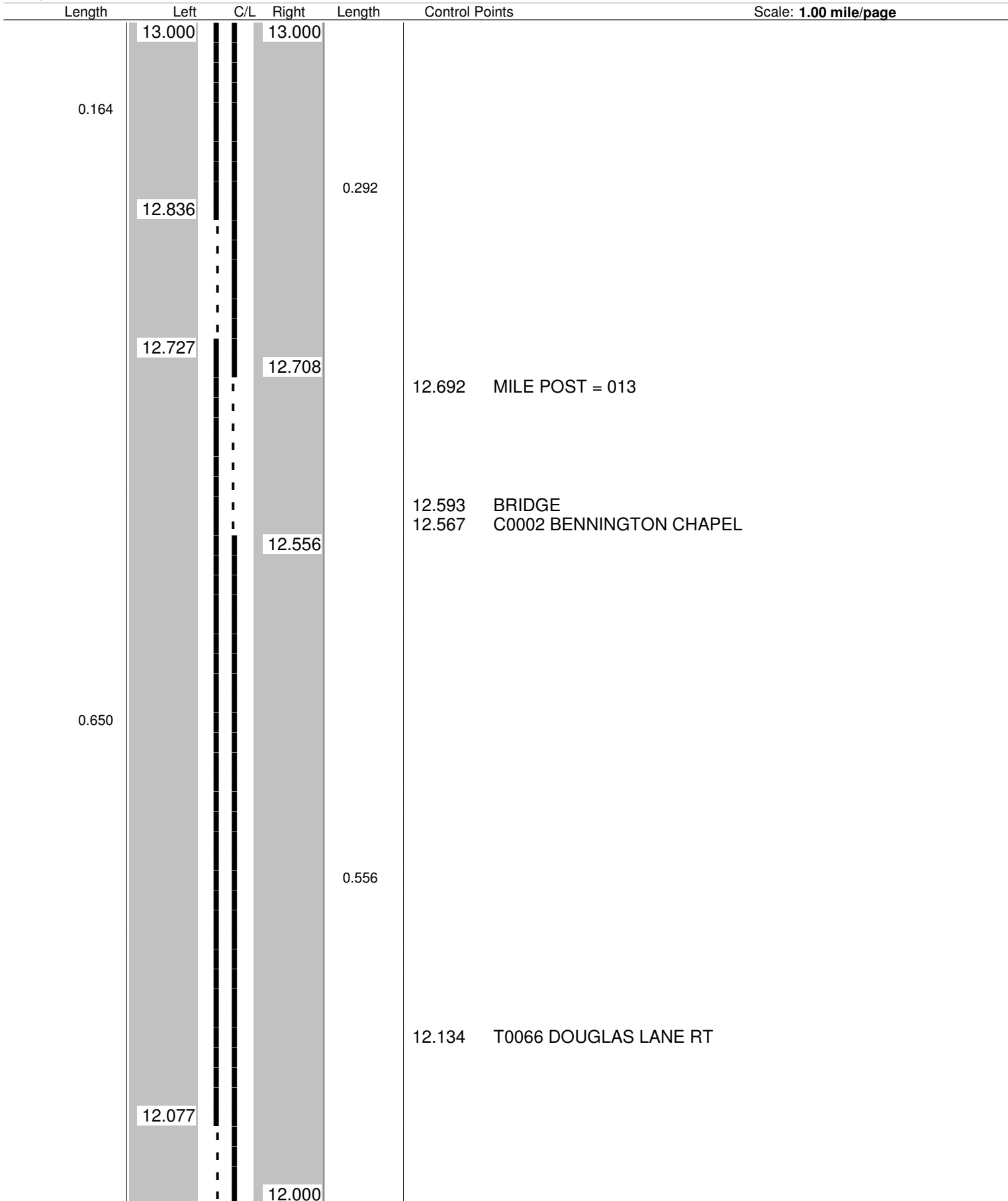
**ODOT District 5  
No Passing Zone Log (LIC)**

Route: **0657R (SLICSR00657\*\*C)**

From: **0.000 S0013RMT VERNON**

Length: **14.874** Direction: **North**

To: **14.874 ENTER KNO CO AT 0000**



Sheet total equivalent length of solid line: 1.747

Accum. total: 17.456

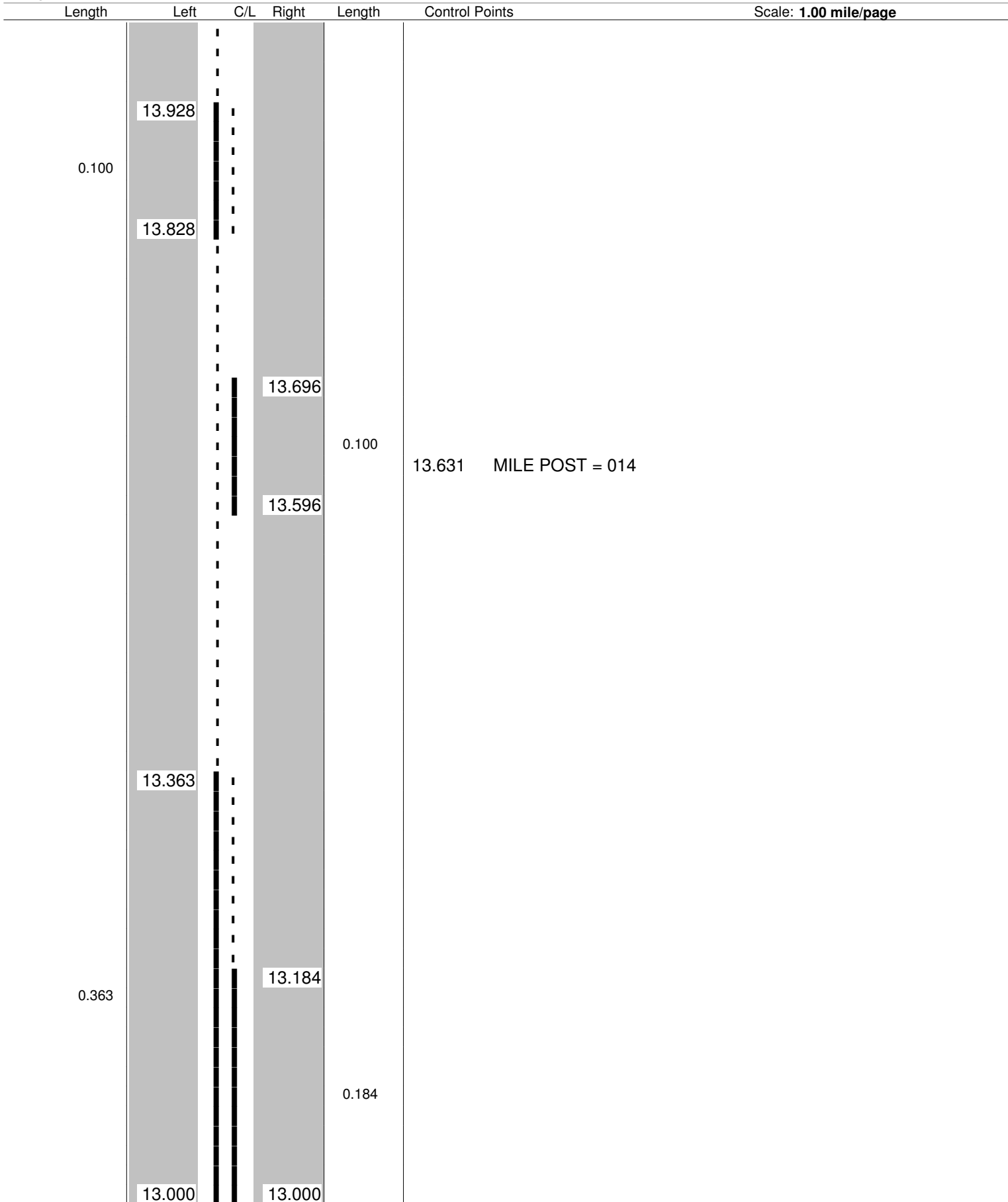
**ODOT District 5  
No Passing Zone Log (LIC)**

Route: **0657R (SLICSR00657\*\*C)**

From: **0.000 S0013RMT VERNON**

Length: **14.874** Direction: **North**

To: **14.874 ENTER KNO CO AT 0000**



**ODOT District 5  
No Passing Zone Log (LIC)**

Route: **0657R (SLICSR00657\*\*C)**

From: **0.000 S0013RMT VERNON**

Length: **14.874** Direction: **North**

To: **14.874 ENTER KNO CO AT 0000**

