

**ODOT District 5
No Passing Zone Log (LIC)**

Route: **0661R (SLICSR00661**C)**
Length: **14.670**

Direction: **North**

From: **0.000 BEGIN AT SR 0037R**
To: **14.670 ENTER KNO CO AT 0000**

Length	Left	C/L	Right	Length	Control Points	Scale: 1.00 mile/page
	1.000		1.000			
0.206				0.206	0.948 SUMMIT	
					0.873 COLLEGE	
	0.794		0.794		0.786 BROADWAY RT	
0.029	0.777					
0.030	0.748		0.748	0.030		
	0.718		0.717			
				0.015	0.696 PROSPECT	
0.023	0.688					
0.014	0.665			0.014		
	0.651		0.651			
				0.038	0.608 BROADWAY LT	
	0.598		0.598			
					0.527 ELM	
					0.492	↑ 25mph
					0.450 W MAPLE LT	
					0.415 MUNSON LT	
				0.439		
0.598						
					0.209 BRIDGE	
					0.175 OLD RIVER RT	
			0.159			
					0.070 T0131 WEAVER	
			0.059			↑ 35mph
				0.036		
				0.022	S0016RWORTHINGTON	
				0.000	S0037RLANCASTER	
				0.059		
	0.000		0.000		0.000 BEGIN AT SR 0037R	

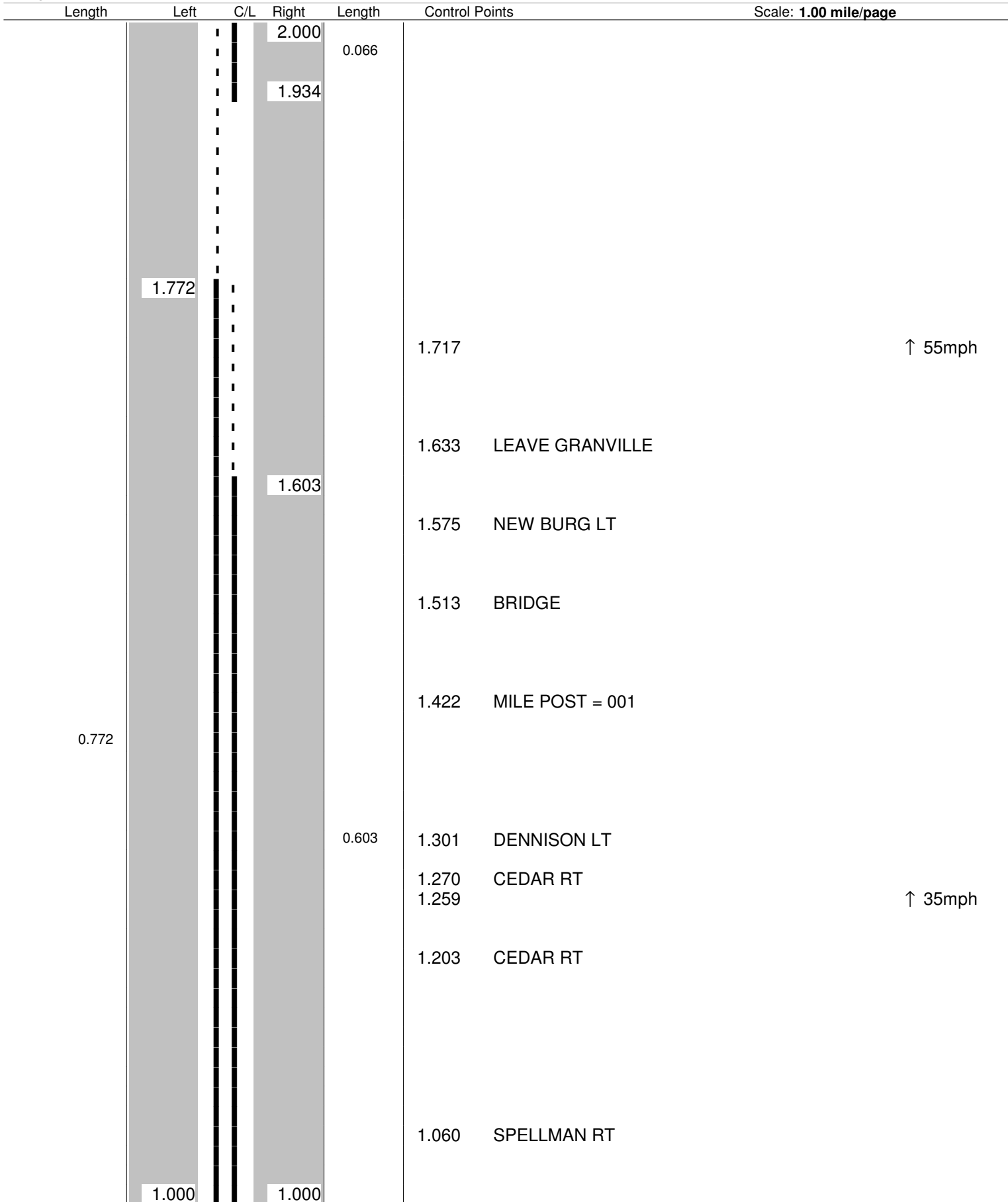
**ODOT District 5
No Passing Zone Log (LIC)**

Route: **0661R (SLICSR00661**C)**

From: **0.000 BEGIN AT SR 0037R**

Length: **14.670** Direction: **North**

To: **14.670 ENTER KNO CO AT 0000**



Sheet total equivalent length of solid line: 1.540

Accum. total: 3.399

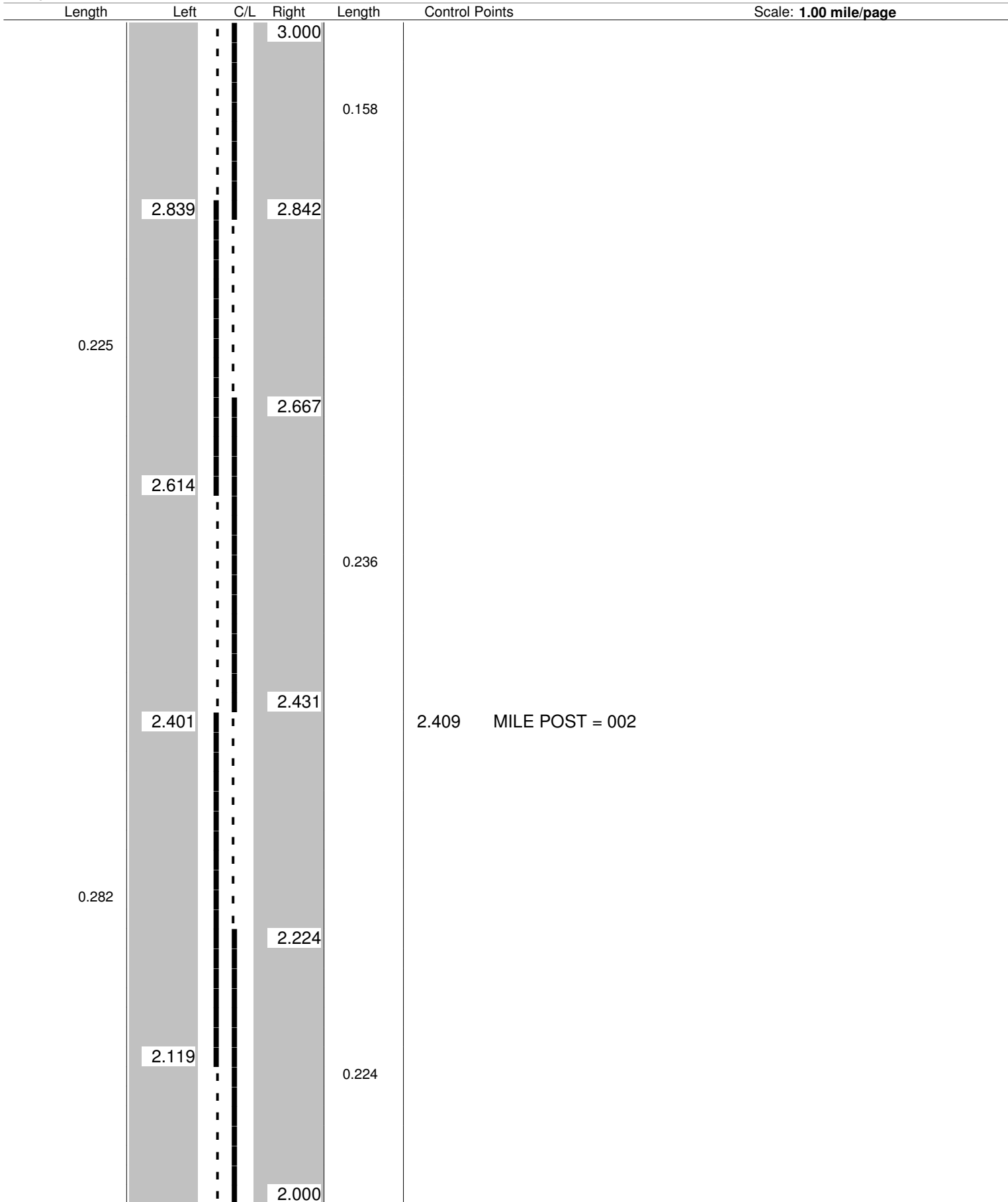
**ODOT District 5
No Passing Zone Log (LIC)**

Route: **0661R (SLICSR00661**C)**

From: **0.000 BEGIN AT SR 0037R**

Length: **14.670** Direction: **North**

To: **14.670 ENTER KNO CO AT 0000**



Sheet total equivalent length of solid line: 1.336

Accum. total: 4.735

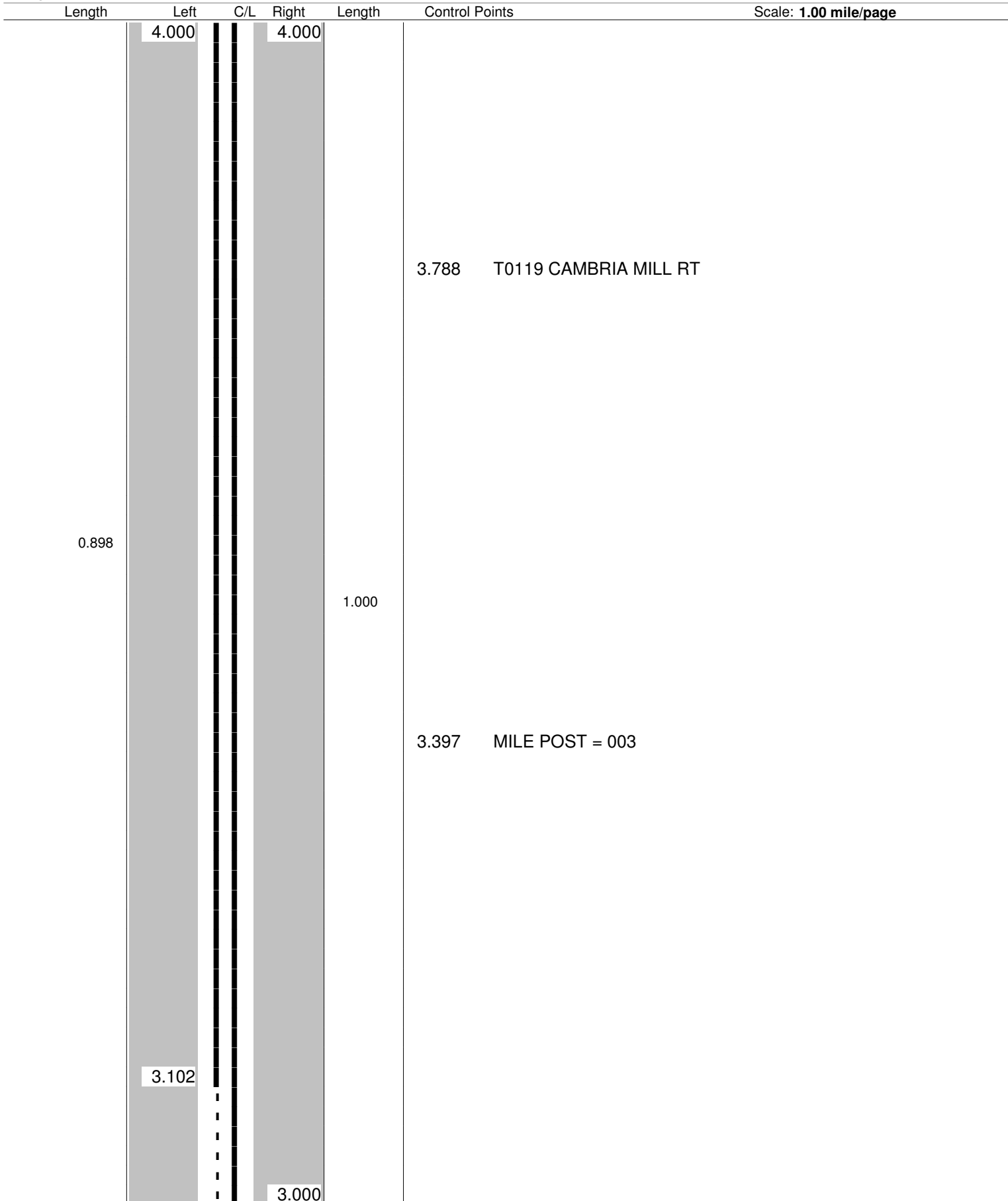
**ODOT District 5
No Passing Zone Log (LIC)**

Route: **0661R (SLICSR00661**C)**

From: **0.000 BEGIN AT SR 0037R**

Length: **14.670** Direction: **North**

To: **14.670 ENTER KNO CO AT 0000**



**ODOT District 5
No Passing Zone Log (LIC)**

Route: **0661R (SLICSR00661**C)**

From: **0.000 BEGIN AT SR 0037R**

Length: **14.670** Direction: **North**

To: **14.670 ENTER KNO CO AT 0000**

Length	Left	C/L	Right	Length	Control Points	Scale: 1.00 mile/page
0.078	5.000		5.000			
	4.922				4.937 T0102 CHATHAM RT	
				0.410		
0.057	4.748				4.727 BRIDGE	
	4.691				4.690 C0010 DRY CREEK LT 4.681 C0010 DRY CREEK RT	
			4.590			
	4.495					
					4.388 MILE POST = 004	
			4.300			
0.495						
				0.300		
	4.000		4.000			

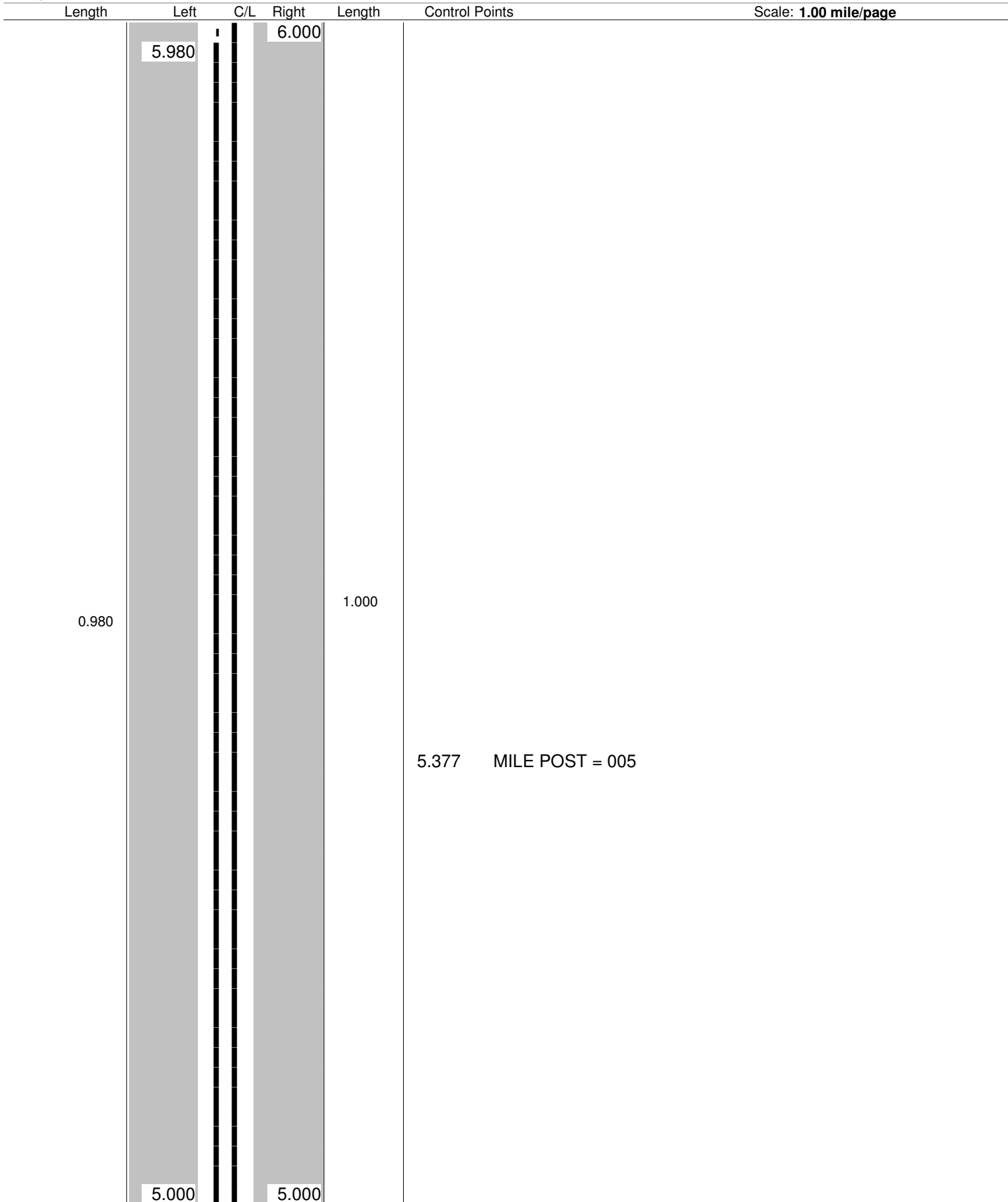
**ODOT District 5
No Passing Zone Log (LIC)**

Route: **0661R (SLICSR00661**C)**

From: **0.000 BEGIN AT SR 0037R**

Length: **14.670** Direction: **North**

To: **14.670 ENTER KNO CO AT 0000**



**ODOT District 5
No Passing Zone Log (LIC)**

Route: **0661R (SLICSR00661**C)**

From: **0.000 BEGIN AT SR 0037R**

Length: **14.670** Direction: **North**

To: **14.670 ENTER KNO CO AT 0000**

Length	Left	C/L	Right	Length	Control Points	Scale: 1.00 mile/page
	7.000		7.000			
					6.934	
					6.934	LEAVE FREDONIA
					6.764	SPORTSMAN CLUB LT
					6.764	CHESTNUT HILLS RT
0.870						
				1.000	6.513	
					6.513	ENTER FREDONIA
					6.370	MILE POST = 006
					6.230	T0101 TIMBUCK LT
	6.130					
			6.000			

↑ 55mph

↑ 45mph

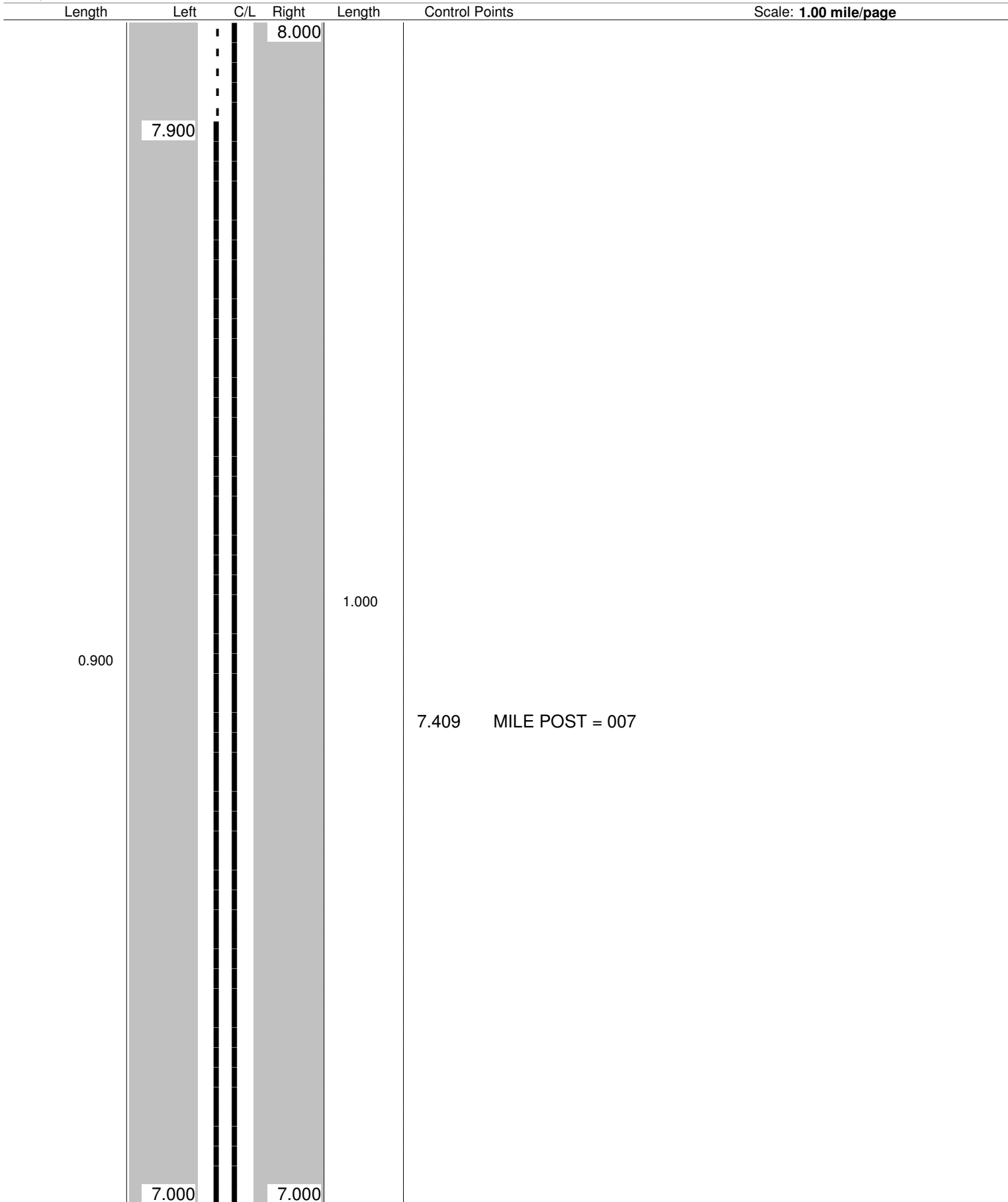
**ODOT District 5
No Passing Zone Log (LIC)**

Route: **0661R (SLICSR00661**C)**

From: **0.000 BEGIN AT SR 0037R**

Length: **14.670** Direction: **North**

To: **14.670 ENTER KNO CO AT 0000**



Sheet total equivalent length of solid line: 1.925

Accum. total: 13.953

**ODOT District 5
No Passing Zone Log (LIC)**

Route: **0661R (SLICSR00661**C)**

From: **0.000 BEGIN AT SR 0037R**

Length: **14.670** Direction: **North**

To: **14.670 ENTER KNO CO AT 0000**

Length	Left	C/L	Right	Length	Control Points	Scale: 1.00 mile/page
	9.000		9.000			
0.592				0.662	8.691 BRIDGE	
					8.501 BRIDGE	
	8.408				8.406 C0015 DUTCH LANE	
			8.338		8.332 MILE POST = 008	
	8.200					
0.163						
	8.037					
			8.025 8.000	0.025	8.027 T0106 LUNDYS LANE	

**ODOT District 5
No Passing Zone Log (LIC)**

Route: **0661R (SLICSR00661**C)**

From: **0.000 BEGIN AT SR 0037R**

Length: **14.670** Direction: **North**

To: **14.670 ENTER KNO CO AT 0000**

Length	Left	C/L	Right	Length	Control Points	Scale: 1.00 mile/page
			10.000			
				0.157		
			9.843		9.885 T0067 SMOKETOWN	
	9.764					
0.136						
	9.628		9.600			
	9.476					
0.156					9.360 S0657RMARION 9.336 MILE POST = 009 9.333 T0065 RILEY LT	
	9.320			0.600		
	9.181				9.184 BRIDGE	
0.181						
	9.000		9.000			

Sheet total equivalent length of solid line: 1.396

Accum. total: 16.893

ODOT District 5
No Passing Zone Log (LIC)

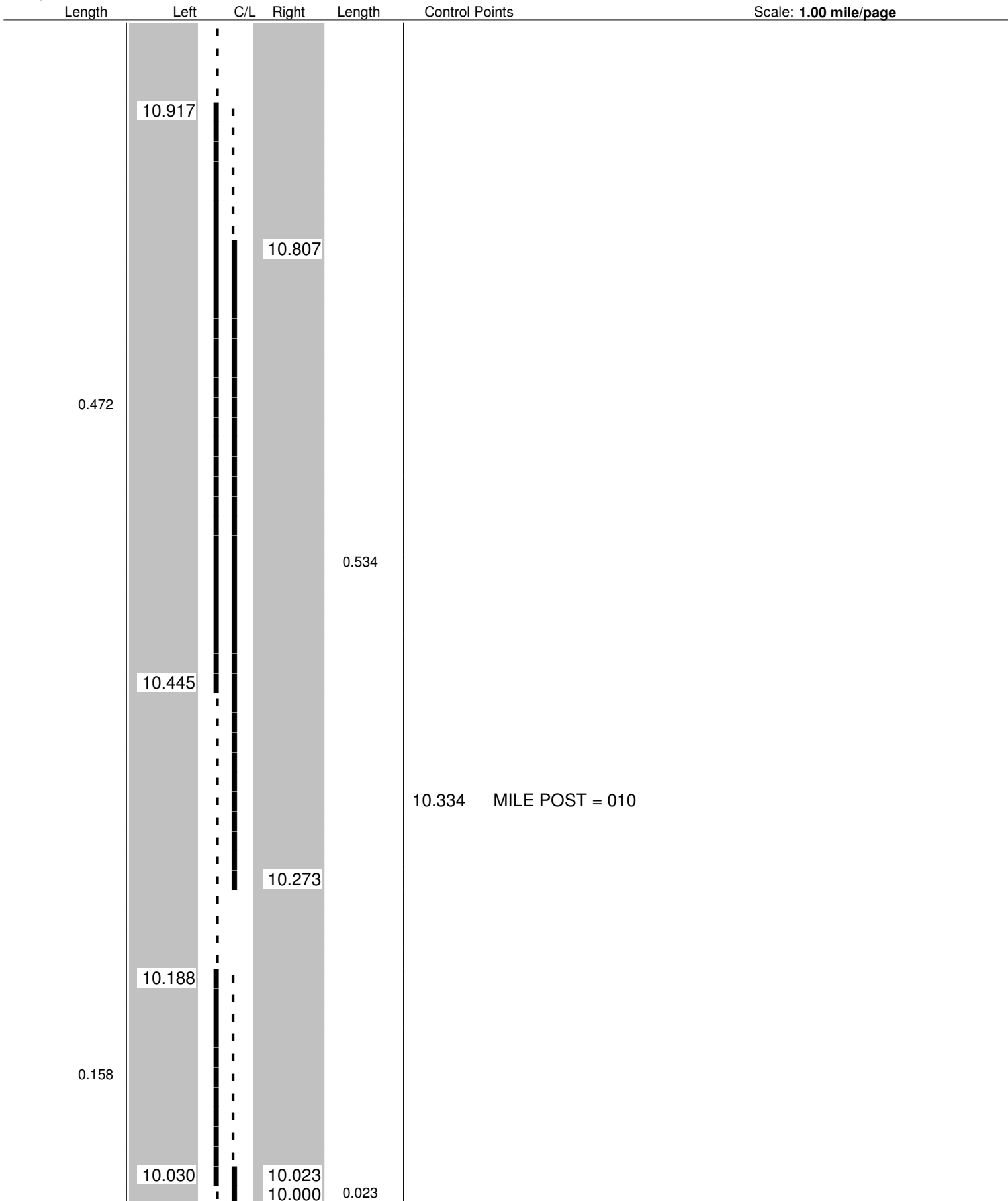
Route: **0661R (SLICSR00661**C)**

Length: **14.670**

Direction: **North**

From: **0.000 BEGIN AT SR 0037R**

To: **14.670 ENTER KNO CO AT 0000**



Sheet total equivalent length of solid line: 1.347

Accum. total: 18.240

**ODOT District 5
No Passing Zone Log (LIC)**

Route: **0661R (SLICSR00661**C)**
Length: **14.670**

Direction: **North**

From: **0.000 BEGIN AT SR 0037R**
To: **14.670 ENTER KNO CO AT 0000**

Length	Left	C/L	Right	Length	Control Points	Scale: 1.00 mile/page
0.066	12.000		12.000	0.066		
	11.934		11.934			
	11.908		11.908		11.924 U0062RJOHNSTOWN UTICA	
0.096						
	11.812				11.844 Rumble Strips	
					11.830 Rumble Strips	
					11.802 Rumble Strips	
					11.792 Rumble Strips	
				0.258	11.777 Rumble Strips	
					11.758 Rumble Strips	
			11.650		11.711 Rumble Strips	
					11.692 Rumble Strips	
					11.673 Rumble Strips	
	11.475				11.554 BRIDGE	
0.197						
			11.325		11.315 T0076 LAKE FORK RT	
					11.306 MILE POST = 011	
	11.278					
				0.207		
			11.118			

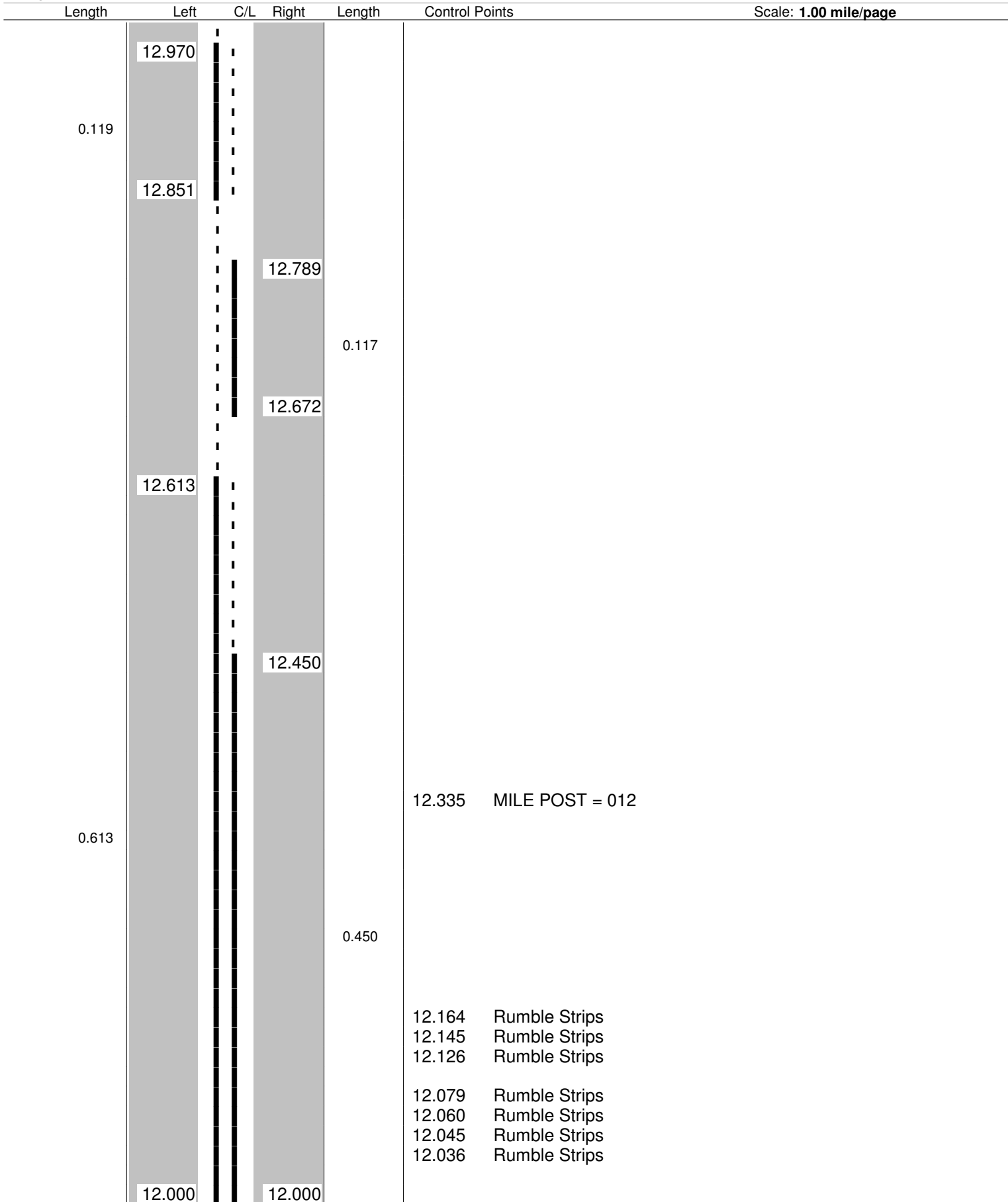
**ODOT District 5
No Passing Zone Log (LIC)**

Route: **0661R (SLICSR00661**C)**

From: **0.000 BEGIN AT SR 0037R**

Length: **14.670** Direction: **North**

To: **14.670 ENTER KNO CO AT 0000**



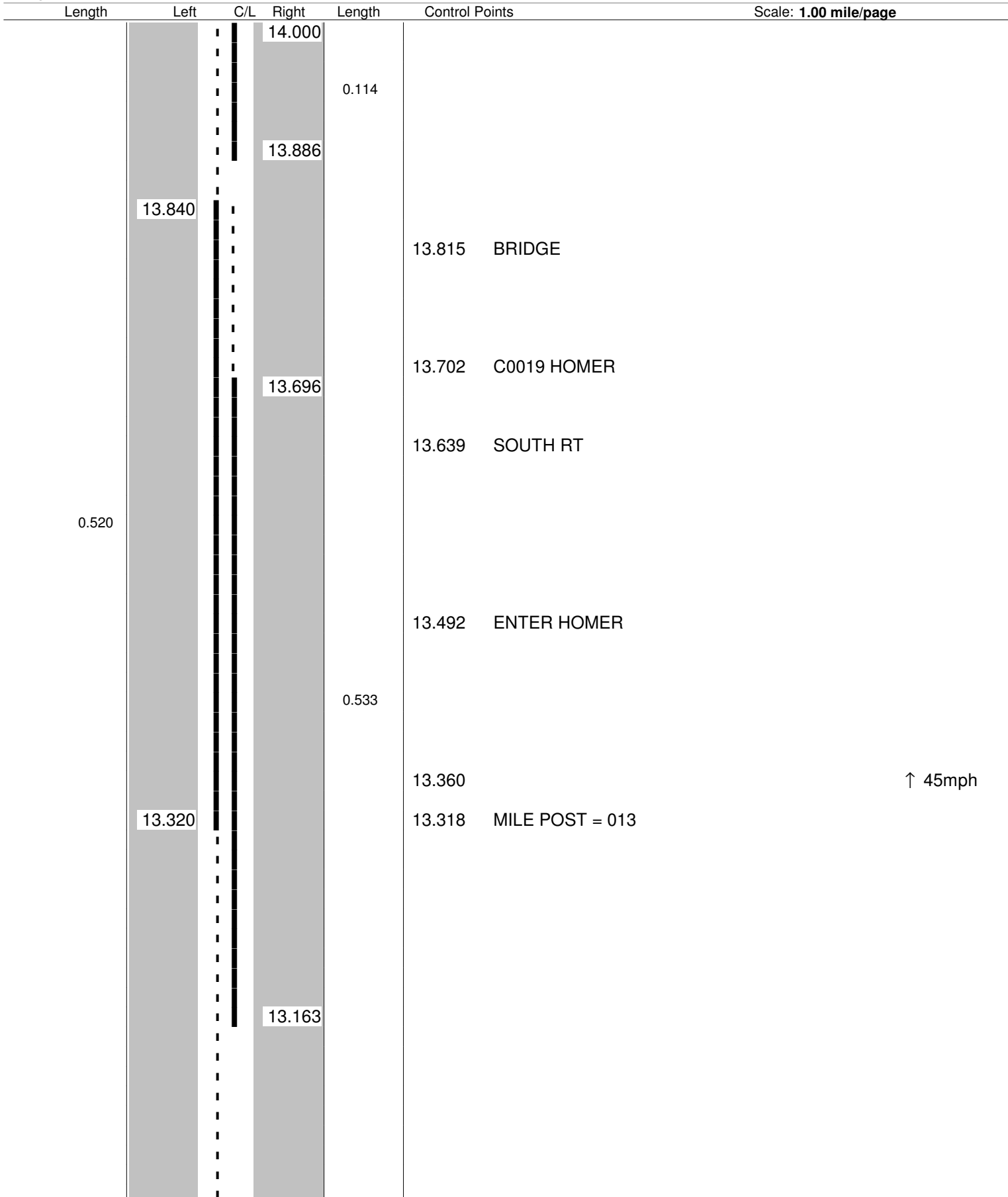
**ODOT District 5
No Passing Zone Log (LIC)**

Route: **0661R (SLICSR00661**C)**

From: **0.000 BEGIN AT SR 0037R**

Length: **14.670** Direction: **North**

To: **14.670 ENTER KNO CO AT 0000**



**ODOT District 5
No Passing Zone Log (LIC)**

Route: **0661R (SLICSR00661**C)**

From: **0.000 BEGIN AT SR 0037R**

Length: **14.670** Direction: **North**

To: **14.670 ENTER KNO CO AT 0000**

