

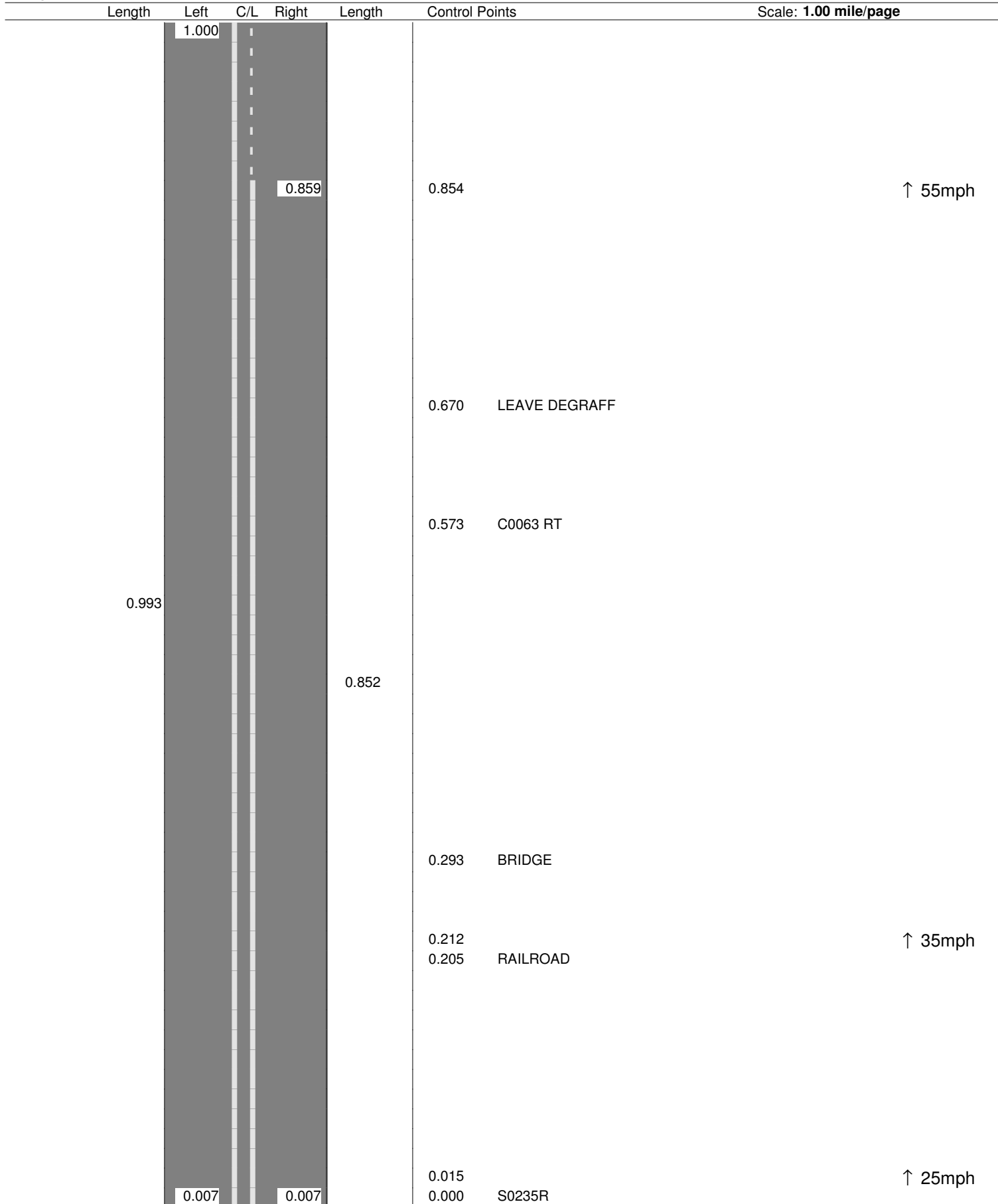
ODOT Dist 7 - LOG Co - FINAL
No Passing Zone Log (LOG)

Route: **0508R**
 Length: **9.444**

Direction: **East**

From: **0.000 S0235R**
 To: **9.444 U0068R**

Scale: **1.00 mile/page**



Sheet total equivalent length of solid line: 1.882

Accum. total: 1.882

ODOT Dist 7 - LOG Co - FINAL
No Passing Zone Log (LOG)

Route: **0508R**
 Length: **9.444**

Direction: **East**

From: **0.000 S0235R**
 To: **9.444 U0068R**

Length	Left	C/L	Right	Length	Control Points	Scale: 1.00 mile/page
	2.000		2.000	0.044	1.951 BRIDGE	
			1.956			
			1.839			
0.826					1.600 QUAIL RIDGE RT	
				0.835		
	1.174				1.182 CORNISH RT	
					1.139 T0030 LT	
	1.029				1.042 C0065 SPUR RT	
0.029	1.000		1.004		1.016 C0065 RT	

Sheet total equivalent length of solid line: 1.801

Accum. total: 3.683

ODOT Dist 7 - LOG Co - FINAL
No Passing Zone Log (LOG)

Route: **0508R**
 Length: **9.444**

Direction: **East**

From: **0.000 S0235R**
 To: **9.444 U0068R**

Length	Left	C/L	Right	Length	Control Points	Scale: 1.00 mile/page
			3.000		2.984 Mile Post = 003	
				0.162		
			2.838			
					2.774 BRIDGE	
					2.768 C0062 RT	
	2.618					
0.136						
	2.482					
			2.448			
				0.136		
	2.305		2.312			
0.179						
	2.126		2.135			
				0.135		
0.009	2.009		2.000			

Sheet total equivalent length of solid line: 1.003

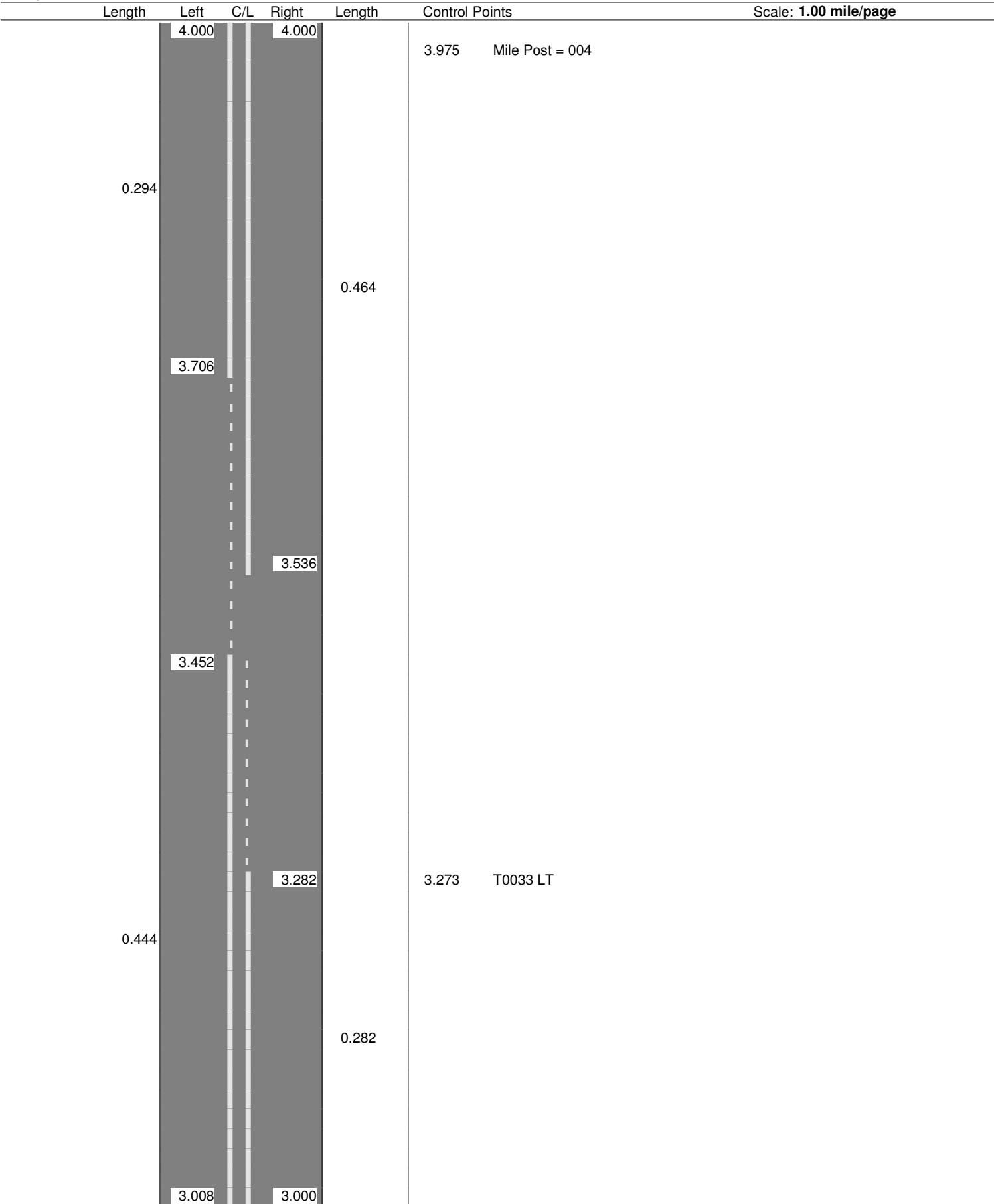
Accum. total: 4.686

ODOT Dist 7 - LOG Co - FINAL
No Passing Zone Log (LOG)

Route: **0508R**
 Length: **9.444**

Direction: **East**

From: **0.000 S0235R**
 To: **9.444 U0068R**



Sheet total equivalent length of solid line: 1.592

Accum. total: 6.278

ODOT Dist 7 - LOG Co - FINAL
No Passing Zone Log (LOG)

Route: **0508R**
 Length: **9.444**

Direction: **East**

From: **0.000 S0235R**
 To: **9.444 U0068R**

Length	Left	C/L	Right	Length	Control Points	Scale: 1.00 mile/page
			5.000	0.059	4.970 Mile Post = 005	
	4.932		4.941			
0.440			4.779		4.779 C0202 RT	
				0.457		
	4.492				4.531 T0202 LT	
			4.322			
	4.205					
0.205						
			4.035	0.035	4.026 C0031	
	4.000		4.000			

Sheet total equivalent length of solid line: 1.366

Accum. total: 7.644

ODOT Dist 7 - LOG Co - FINAL
No Passing Zone Log (LOG)

Route: **0508R**
 Length: **9.444**

Direction: **East**

From: **0.000 S0235R**
 To: **9.444 U0068R**

Length	Left	C/L	Right	Length	Control Points	Scale: 1.00 mile/page
0.103	6.000		5.979	0.252	5.971 Mile Post = 006	
	5.897					
0.137	5.723		5.727	0.137		
	5.586		5.553			
			5.416		5.283 T0201 LT	
0.128	5.239			0.069		
	5.111		5.069			
			5.000			

Sheet total equivalent length of solid line: 1.056

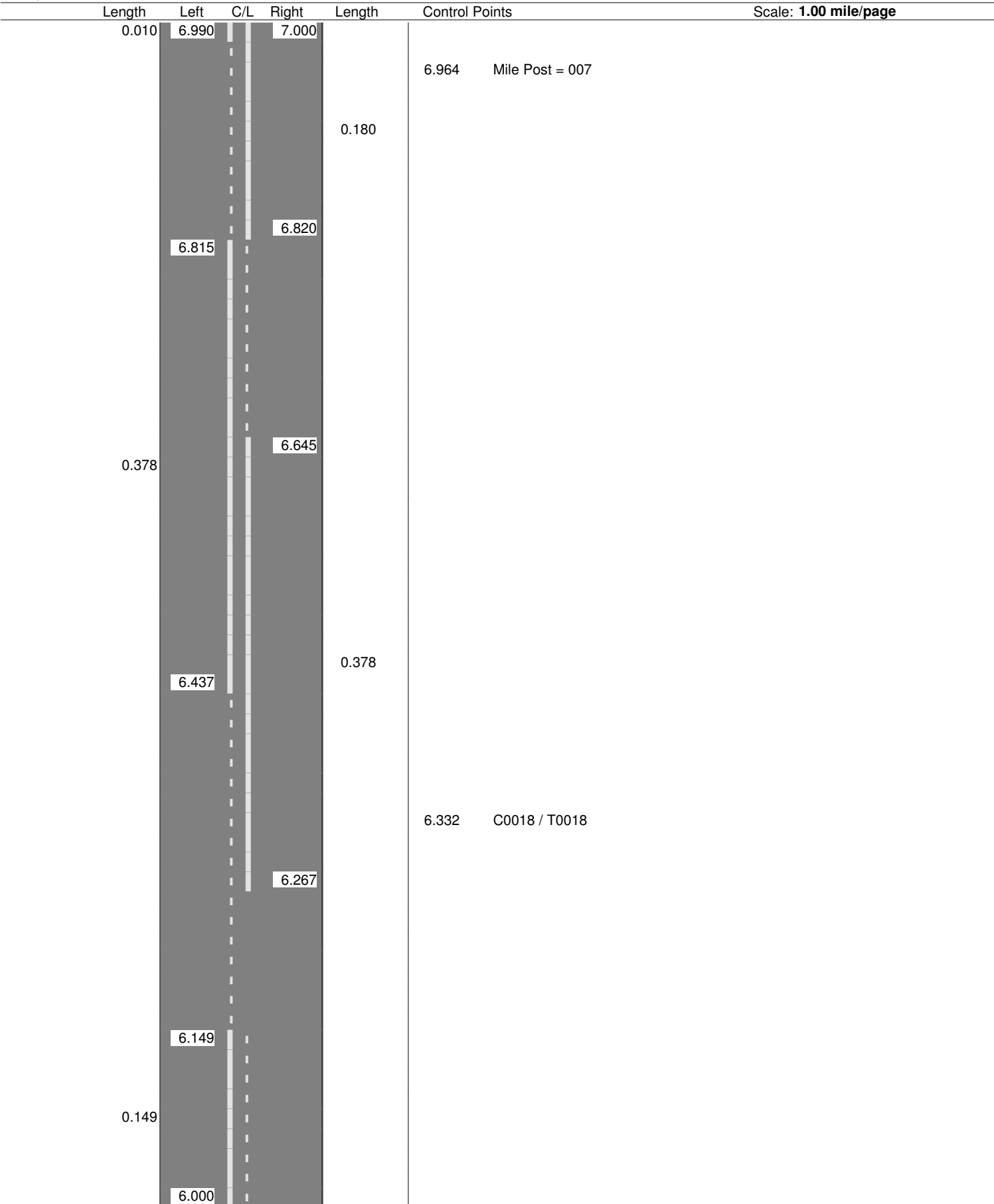
Accum. total: 8.700

ODOT Dist 7 - LOG Co - FINAL
No Passing Zone Log (LOG)

Route: **0508R**
 Length: **9.444**

Direction: **East**

From: **0.000 S0235R**
 To: **9.444 U0068R**



ODOT Dist 7 - LOG Co - FINAL
No Passing Zone Log (LOG)

Route: **0508R**
 Length: **9.444**

Direction: **East**

From: **0.000 S0235R**
 To: **9.444 U0068R**

Length	Left	C/L	Right	Length	Control Points	Scale: 1.00 mile/page
0.143	7.954					
	7.811		7.784	0.143		
			7.641			
	7.457					
			7.287		7.298 C0187 / T0187	
0.457				0.287		
	7.000		7.000			

ODOT Dist 7 - LOG Co - FINAL
No Passing Zone Log (LOG)

Route: **0508R**
 Length: **9.444**

Direction: **East**

From: **0.000 S0235R**
 To: **9.444 U0068R**

Length	Left	C/L	Right	Length	Control Points	Scale: 1.00 mile/page
	9.000		9.000		8.967 Mile Post = 009	
					8.882 T0192 RT	
0.495						
				0.665	8.666 RAILROAD	
	8.505					
			8.335		8.308 T0032 LT	

ODOT Dist 7 - LOG Co - FINAL
No Passing Zone Log (LOG)

Route: **0508R**
 Length: **9.444**

Direction: **East**

From: **0.000 S0235R**
 To: **9.444 U0068R**

Length	Left	C/L	Right	Length	Control Points	Scale: 1.00 mile/page
0.435	9.435		9.435	0.435	9.444 U0068R	
					9.325 BRIARWOOD RT	
					9.284 EAST RT	
					9.178 C0014	
	9.000		9.000			