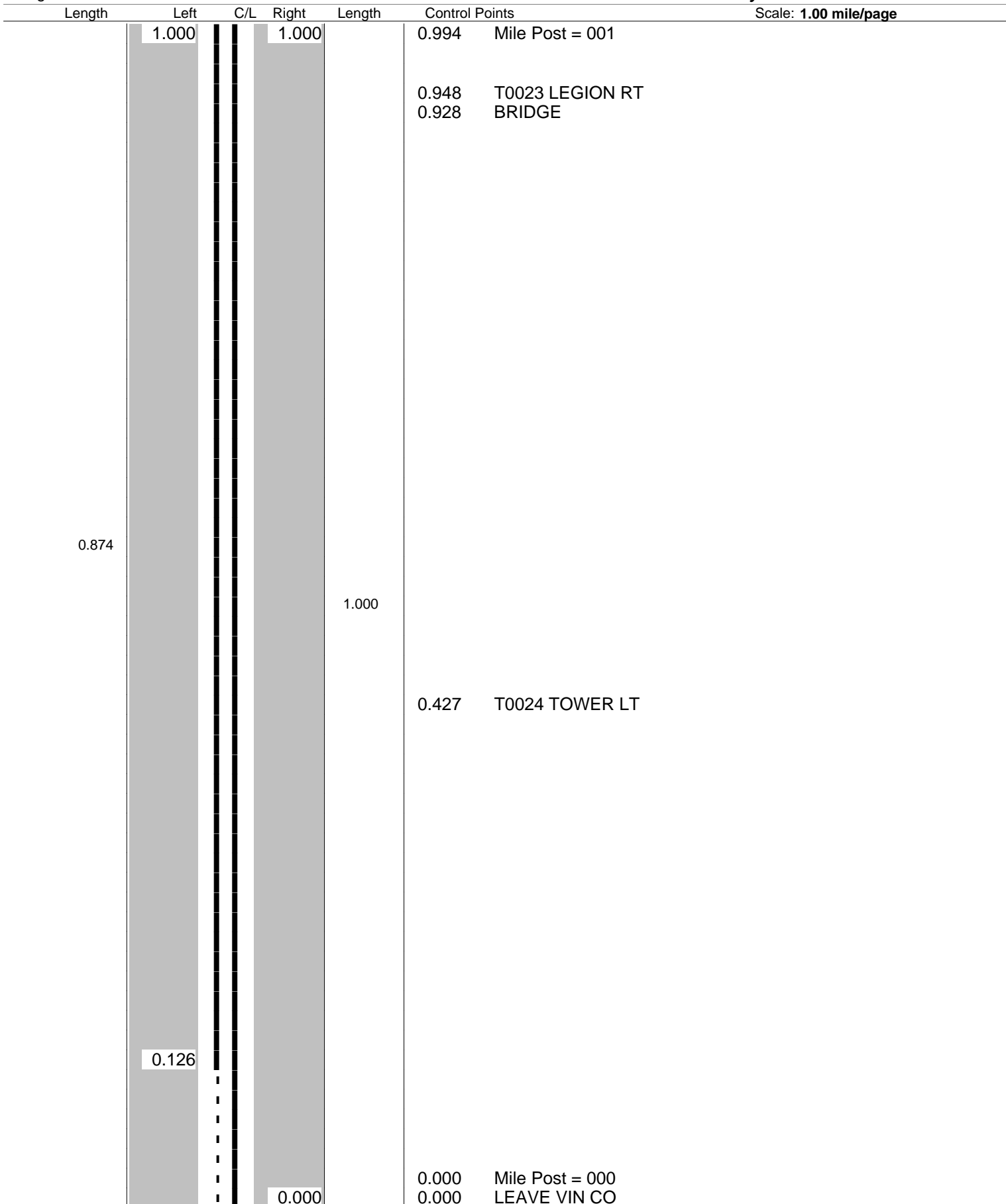


ODOT District 10 - Meigs County - 9/7/16
No Passing Zone Log (MEG)

Route: **0124R**
 Length: **66.974**

Direction: **East**

From: **0.000 LEAVE VIN CO**
 To: **66.974 Enter Athens County**



ODOT District 10 - Meigs County - 9/7/16
No Passing Zone Log (MEG)

Route: **0124R**
 Length: **66.974**

Direction: **East**

From: **0.000 LEAVE VIN CO**
 To: **66.974 Enter Athens County**

Length	Left	C/L	Right	Length	Control Points	Scale: 1.00 mile/page
0.015	1.985		2.000		1.988 Mile Post = 002	
				0.185	1.946 BRIDGE	
	1.860		1.815			
			1.690		1.690 T0333 WILLIAMS RUN RT	
0.381				0.381		
	1.479					
	1.347		1.309		1.247 BRIDGE	
			1.177			
0.347				0.177		
	1.000		1.000			

Sheet total equivalent length of solid line: 1.615

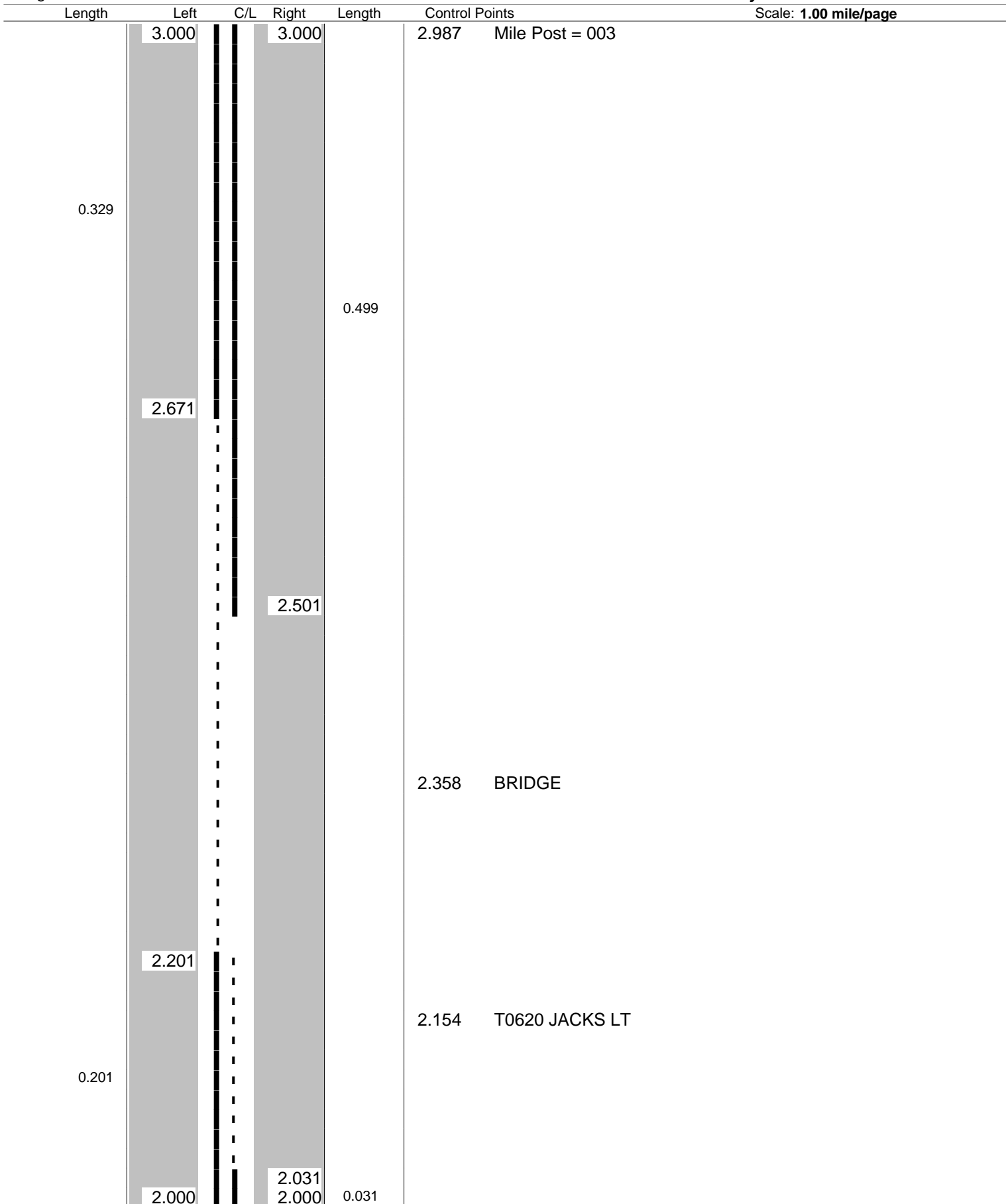
Accum. total: 3.521

ODOT District 10 - Meigs County - 9/7/16
No Passing Zone Log (MEG)

Route: **0124R**
 Length: **66.974**

Direction: **East**

From: **0.000 LEAVE VIN CO**
 To: **66.974 Enter Athens County**



ODOT District 10 - Meigs County - 9/7/16
No Passing Zone Log (MEG)

Route: **0124R**
 Length: **66.974**

Direction: **East**

From: **0.000 LEAVE VIN CO**
 To: **66.974 Enter Athens County**

Length	Left	C/L	Right	Length	Control Points	Scale: 1.00 mile/page
	4.000		4.000		3.979 Mile Post = 004	
1.000				1.000	3.616 C0001 SALEM SCHOOL LOT LT	
					3.146 C0001 PAINTER RIDGE RT	
	3.000		3.000			

ODOT District 10 - Meigs County - 9/7/16
No Passing Zone Log (MEG)

Route: **0124R**
 Length: **66.974**

Direction: **East**

From: **0.000 LEAVE VIN CO**
 To: **66.974 Enter Athens County**


Length	Left	C/L	Right	Length	Control Points	Scale: 1.00 mile/page
	5.000		5.000			
					4.955 Mile Post = 005	
					4.929 T0321 HAMPTON HOLLOW RT	
					4.918 BRIDGE	
					4.799 BRIDGE	
1.000				1.000		
					4.434 BRIDGE	
					4.321 BRIDGE	
	4.000		4.000			

ODOT District 10 - Meigs County - 9/7/16
No Passing Zone Log (MEG)

Route: **0124R**
 Length: **66.974**

Direction: **East**

From: **0.000 LEAVE VIN CO**
 To: **66.974 Enter Athens County**




ODOT District 10 - Meigs County - 9/7/16
No Passing Zone Log (MEG)

Route: **0124R**
 Length: **66.974**

Direction: **East**

From: **0.000 LEAVE VIN CO**
 To: **66.974 Enter Athens County**




ODOT District 10 - Meigs County - 9/7/16
No Passing Zone Log (MEG)

Route: **0124R**
 Length: **66.974**

Direction: **East**

From: **0.000 LEAVE VIN CO**
 To: **66.974 Enter Athens County**




ODOT District 10 - Meigs County - 9/7/16
No Passing Zone Log (MEG)

Route: **0124R**
 Length: **66.974**

Direction: **East**

From: **0.000 LEAVE VIN CO**
 To: **66.974 Enter Athens County**



ODOT District 10 - Meigs County - 9/7/16
No Passing Zone Log (MEG)

Route: **0124R**
 Length: **66.974**

Direction: **East**

From: **0.000 LEAVE VIN CO**
 To: **66.974 Enter Athens County**

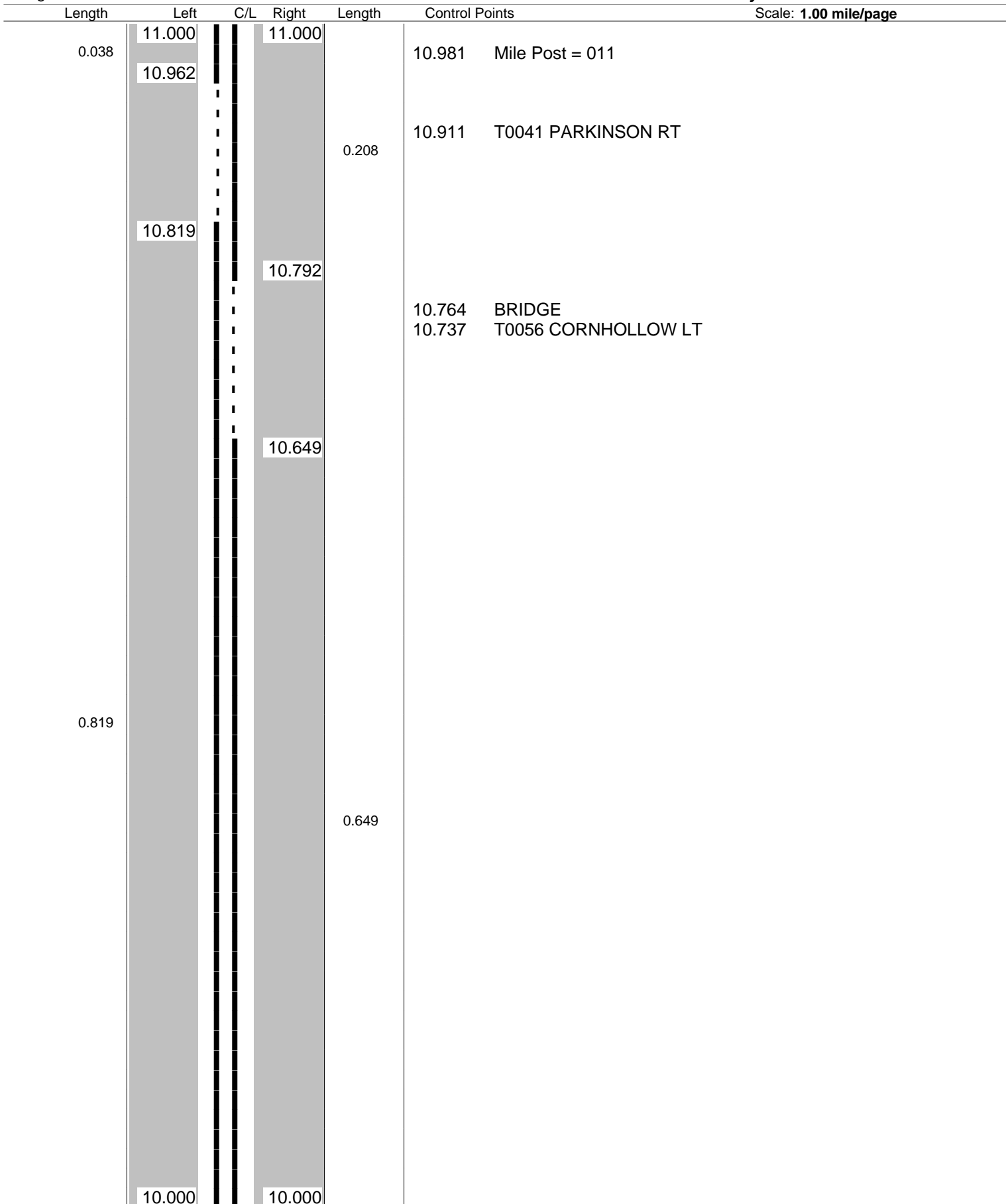
Length	Left	C/L	Right	Length	Control Points	Scale: 1.00 mile/page
	10.000		10.000		9.979 Mile Post = 010	
0.523				0.656	9.676	↑ 55mph
	9.477			9.516	RAILROAD	
	9.356		9.344	9.239	C0010 DEXTER LT	
0.356			9.223	9.128	BRIDGE	
				0.223	9.042	↑ 45mph
	9.000		9.000			

ODOT District 10 - Meigs County - 9/7/16
No Passing Zone Log (MEG)

Route: **0124R**
 Length: **66.974**

Direction: **East**

From: **0.000 LEAVE VIN CO**
 To: **66.974 Enter Athens County**



Sheet total equivalent length of solid line: 1.786

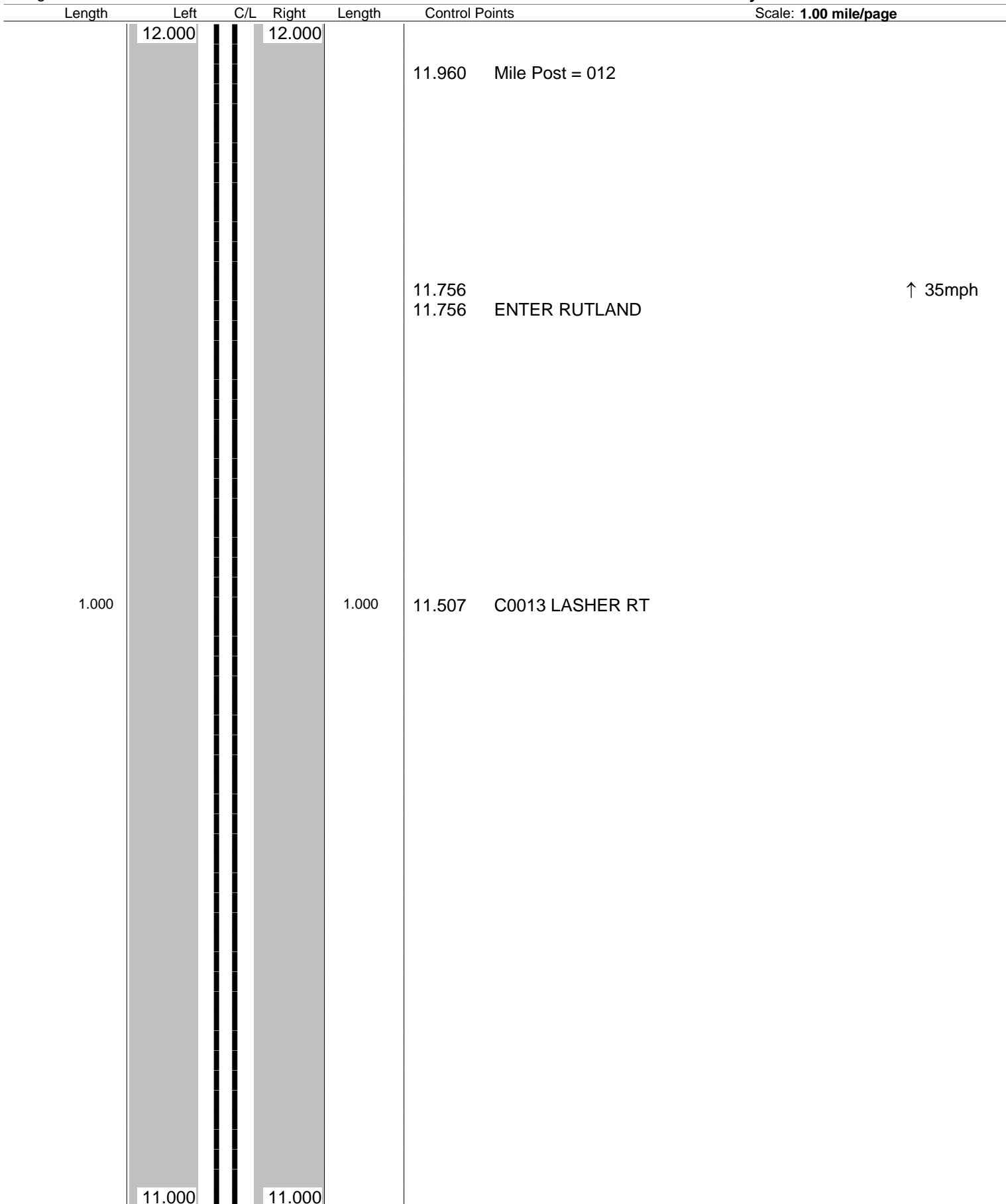
Accum. total: 20.346

ODOT District 10 - Meigs County - 9/7/16
No Passing Zone Log (MEG)

Route: **0124R**
 Length: **66.974**

Direction: **East**

From: **0.000 LEAVE VIN CO**
 To: **66.974 Enter Athens County**



ODOT District 10 - Meigs County - 9/7/16
No Passing Zone Log (MEG)

Route: **0124R**
 Length: **66.974**

Direction: **East**

From: **0.000 LEAVE VIN CO**
 To: **66.974 Enter Athens County**

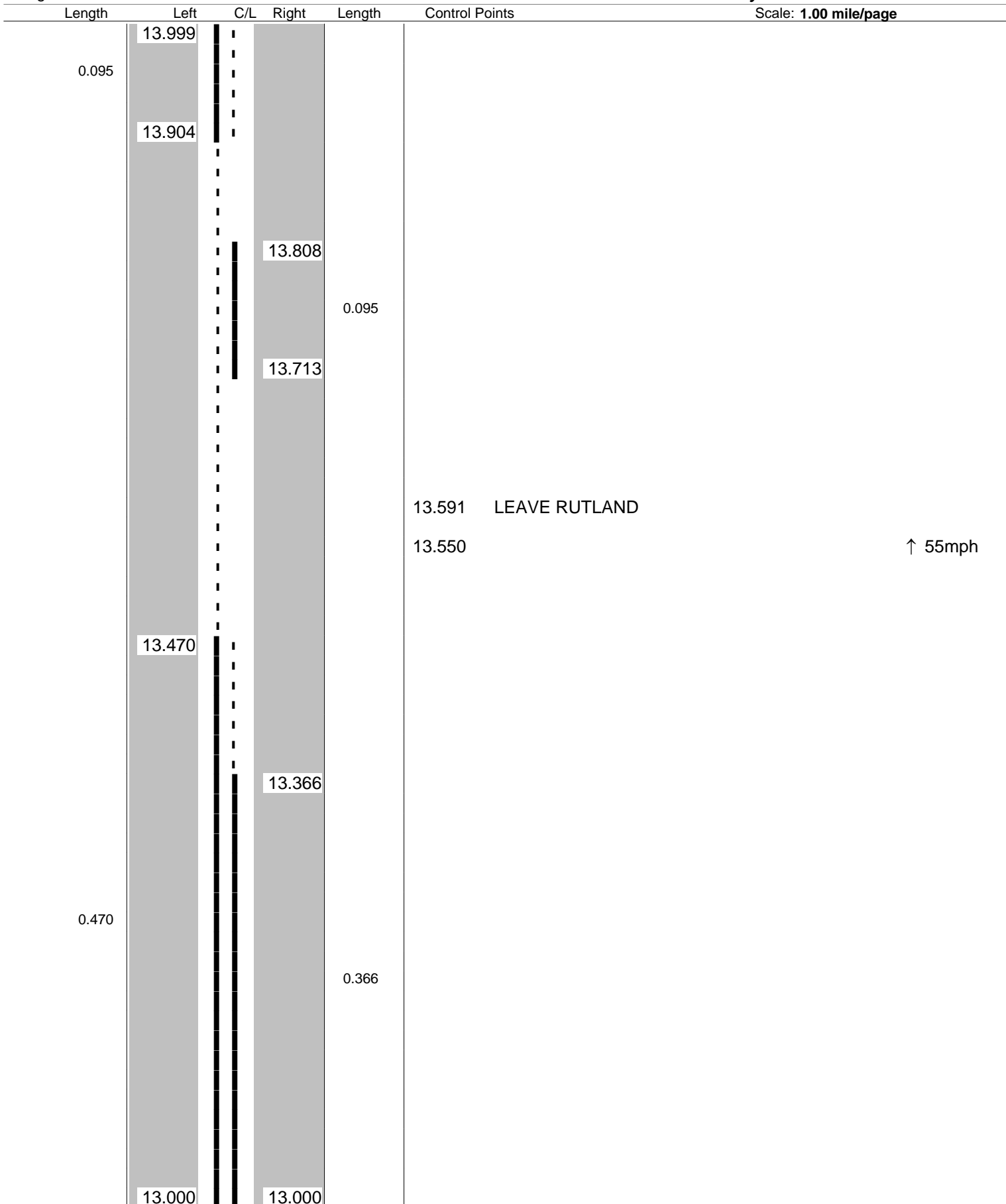
Length	Left	C/L	Right	Length	Control Points	Scale: 1.00 mile/page
	13.000		13.000			
1.000				1.000	12.510 BRIDGE	
					12.128 BRIDGE	
					12.123 C0016 BEECH GROVE LT	
	12.000		12.000			

ODOT District 10 - Meigs County - 9/7/16
No Passing Zone Log (MEG)

Route: **0124R**
 Length: **66.974**

Direction: **East**

From: **0.000 LEAVE VIN CO**
 To: **66.974 Enter Athens County**



ODOT District 10 - Meigs County - 9/7/16
No Passing Zone Log (MEG)

Route: **0124R**
 Length: **66.974**

Direction: **East**

From: **0.000 LEAVE VIN CO**
 To: **66.974 Enter Athens County**

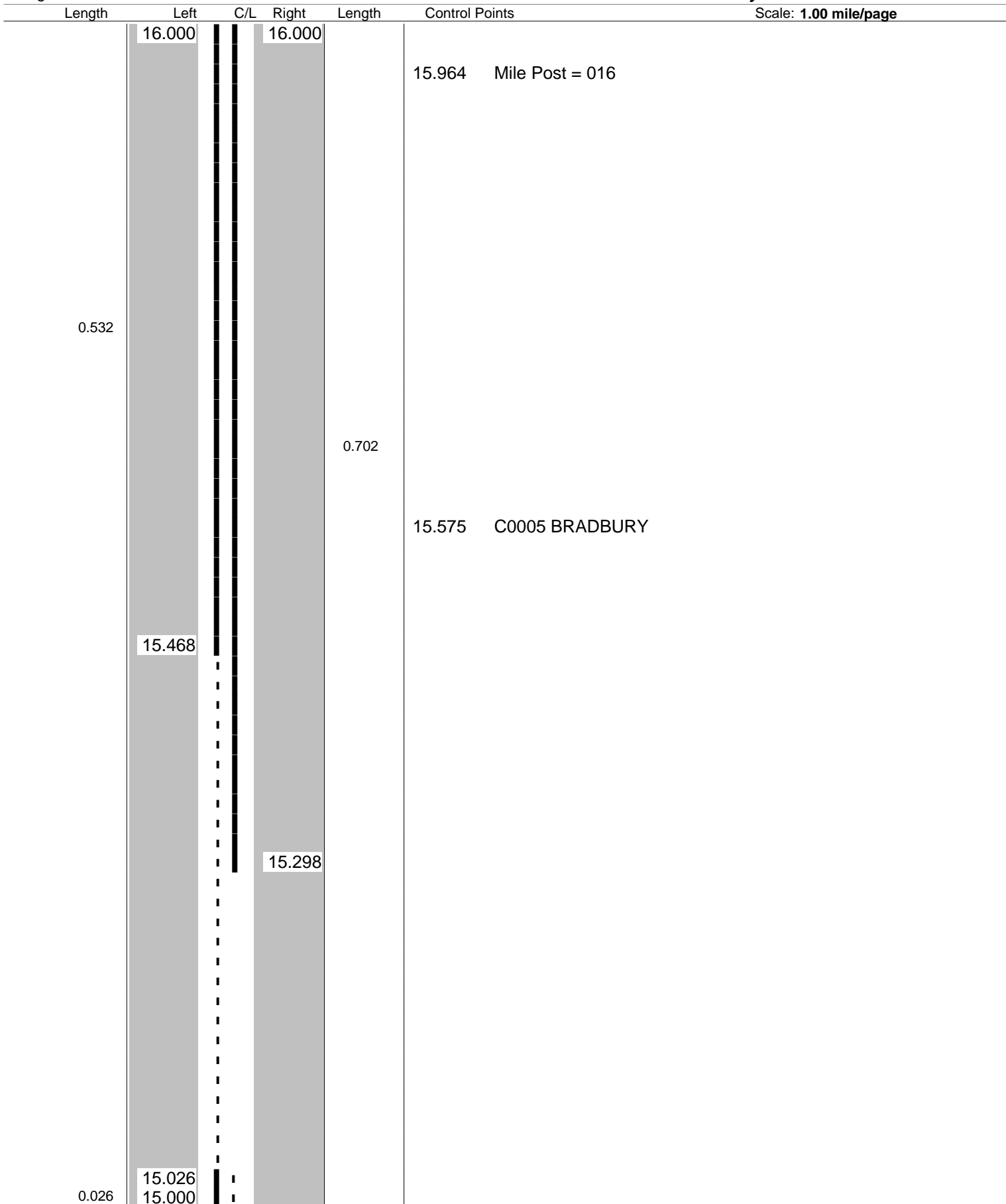
Length	Left	C/L	Right	Length	Control Points	Scale: 1.00 mile/page
	15.000				14.980 Mile Post = 015	
					14.931 C0015 HYSSELL RUN LT	
					14.908 BRIDGE	
0.327			14.847			
	14.673			0.344		
			14.503			
	14.450				14.460 T0174 NOBEL SUMMIT RT	
0.095						
	14.355					
			14.267			
				0.095		
			14.172		14.170 T0070 JIVIDEN RT	
					14.167 C0174 HAPPY HOLLOW LT	

ODOT District 10 - Meigs County - 9/7/16
No Passing Zone Log (MEG)

Route: **0124R**
 Length: **66.974**

Direction: **East**

From: **0.000 LEAVE VIN CO**
 To: **66.974 Enter Athens County**

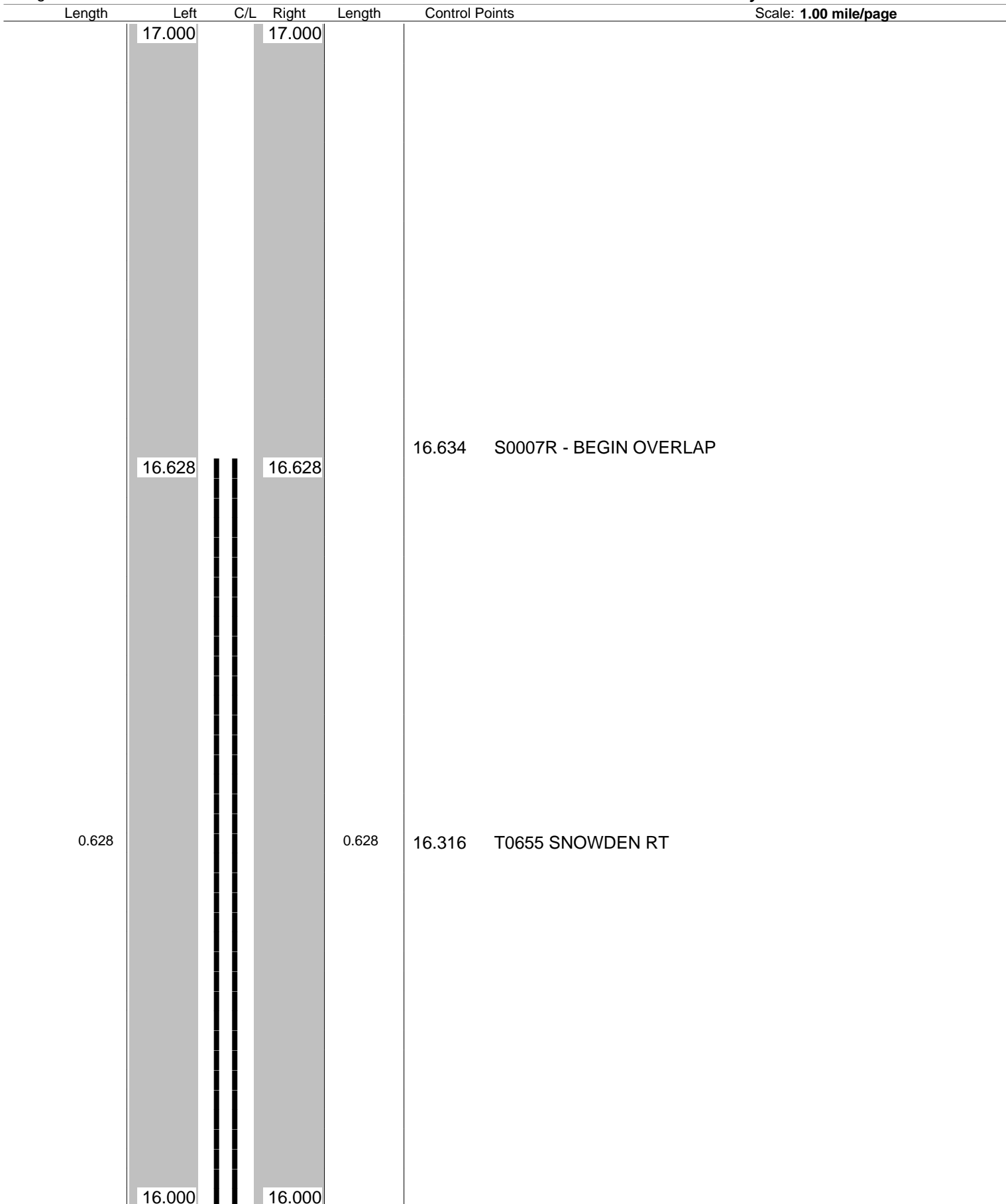


ODOT District 10 - Meigs County - 9/7/16
No Passing Zone Log (MEG)

Route: **0124R**
 Length: **66.974**

Direction: **East**

From: **0.000 LEAVE VIN CO**
 To: **66.974 Enter Athens County**

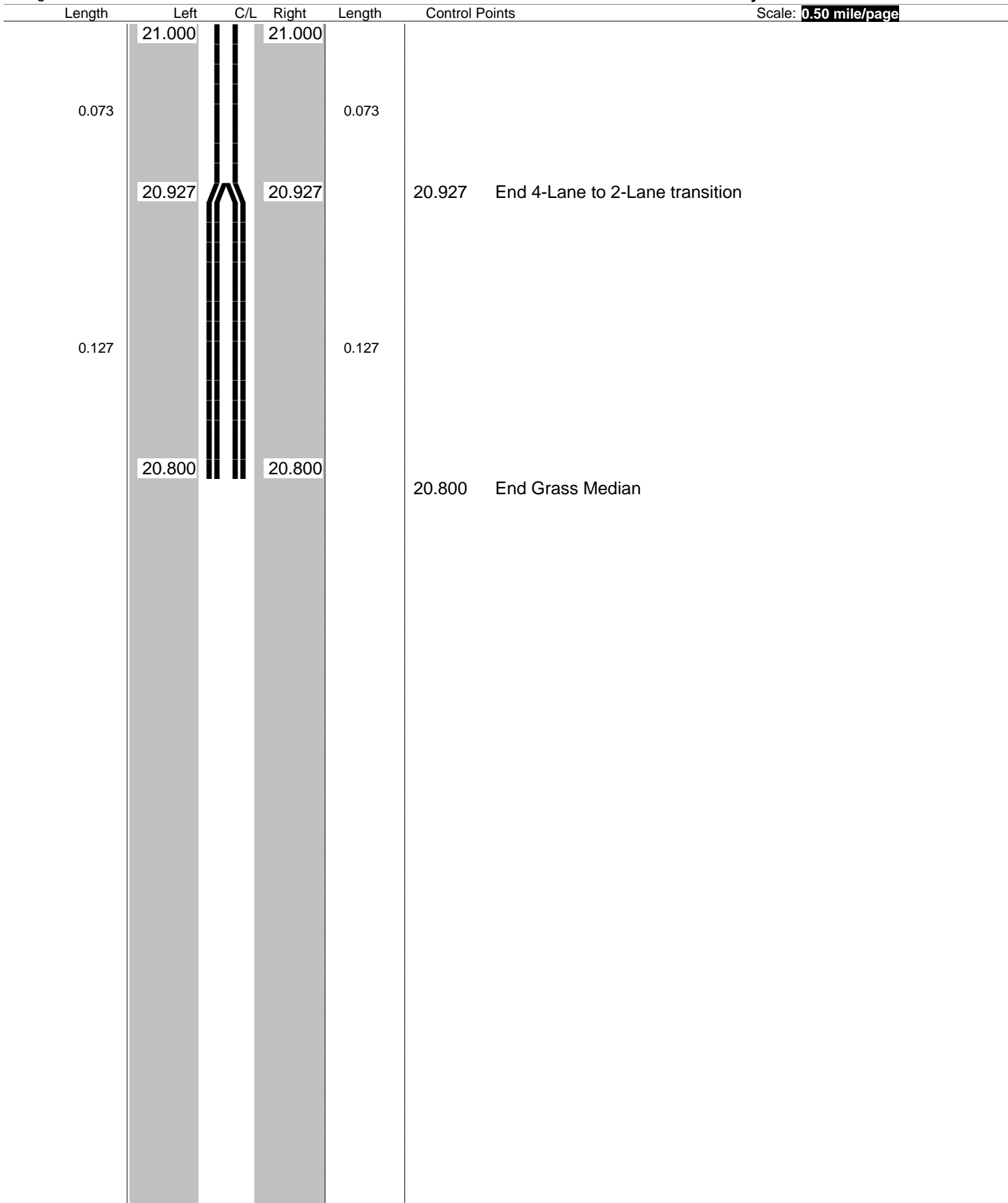


ODOT District 10 - Meigs County - 9/7/16
No Passing Zone Log (MEG)

Route: **0124R**
 Length: **66.974**

Direction: **East**

From: **0.000 LEAVE VIN CO**
 To: **66.974 Enter Athens County**




ODOT District 10 - Meigs County - 9/7/16
No Passing Zone Log (MEG)

Route: **0124R**
 Length: **66.974**

Direction: **East**

From: **0.000 LEAVE VIN CO**
 To: **66.974 Enter Athens County**

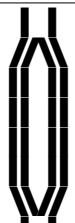


ODOT District 10 - Meigs County - 9/7/16
No Passing Zone Log (MEG)

Route: **0124R**
 Length: **66.974**

Direction: **East**

From: **0.000 LEAVE VIN CO**
 To: **66.974 Enter Athens County**

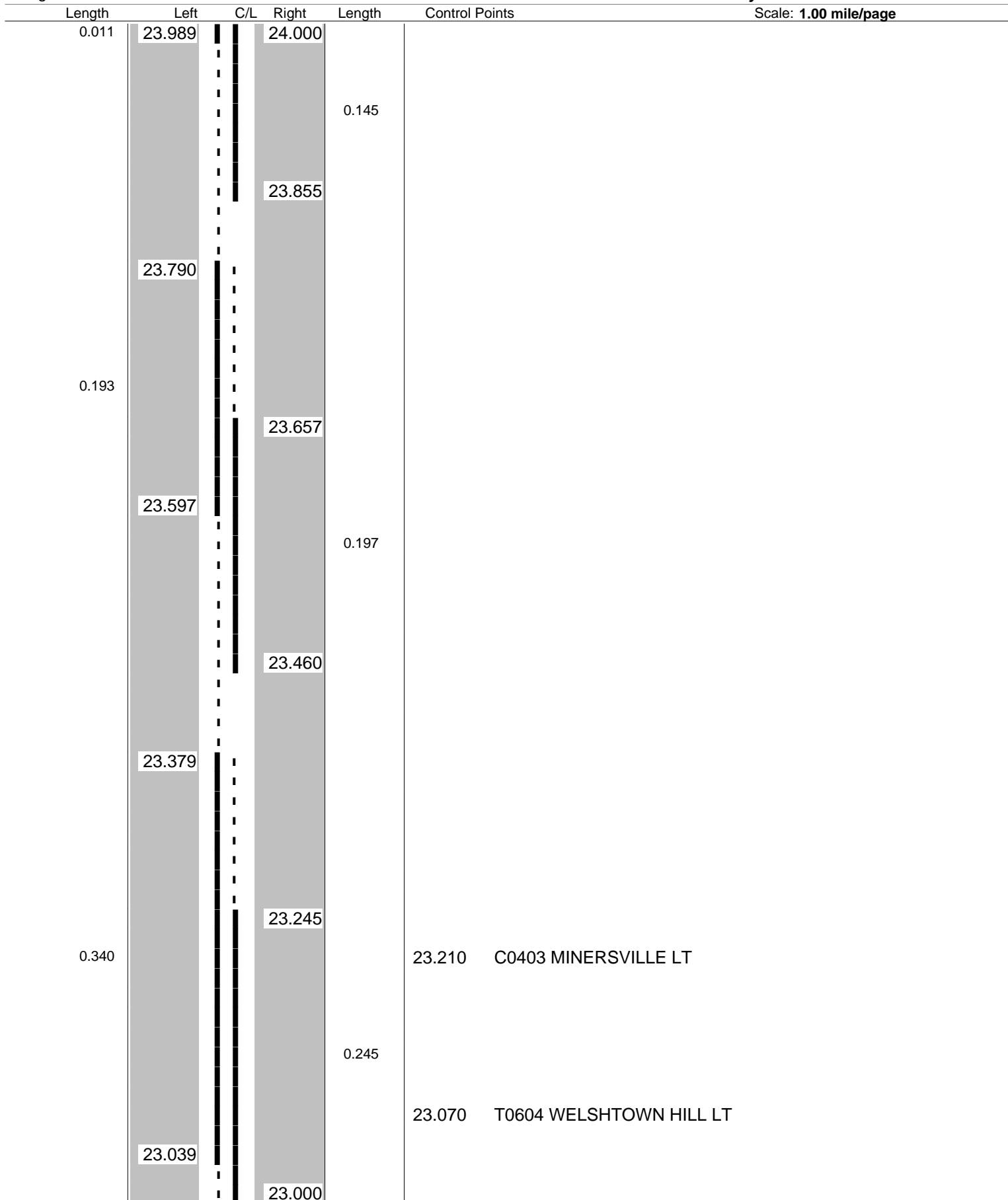
Length	Left	C/L	Right	Length	Control Points	Scale: 0.50 mile/page
0.017	22.500 22.483		22.500 22.483	0.017		
0.045	22.438		22.438	0.045	22.430 S0833R RT	
0.438	22.000		22.000	0.438		

ODOT District 10 - Meigs County - 9/7/16
No Passing Zone Log (MEG)

Route: **0124R**
 Length: **66.974**

Direction: **East**

From: **0.000 LEAVE VIN CO**
 To: **66.974 Enter Athens County**

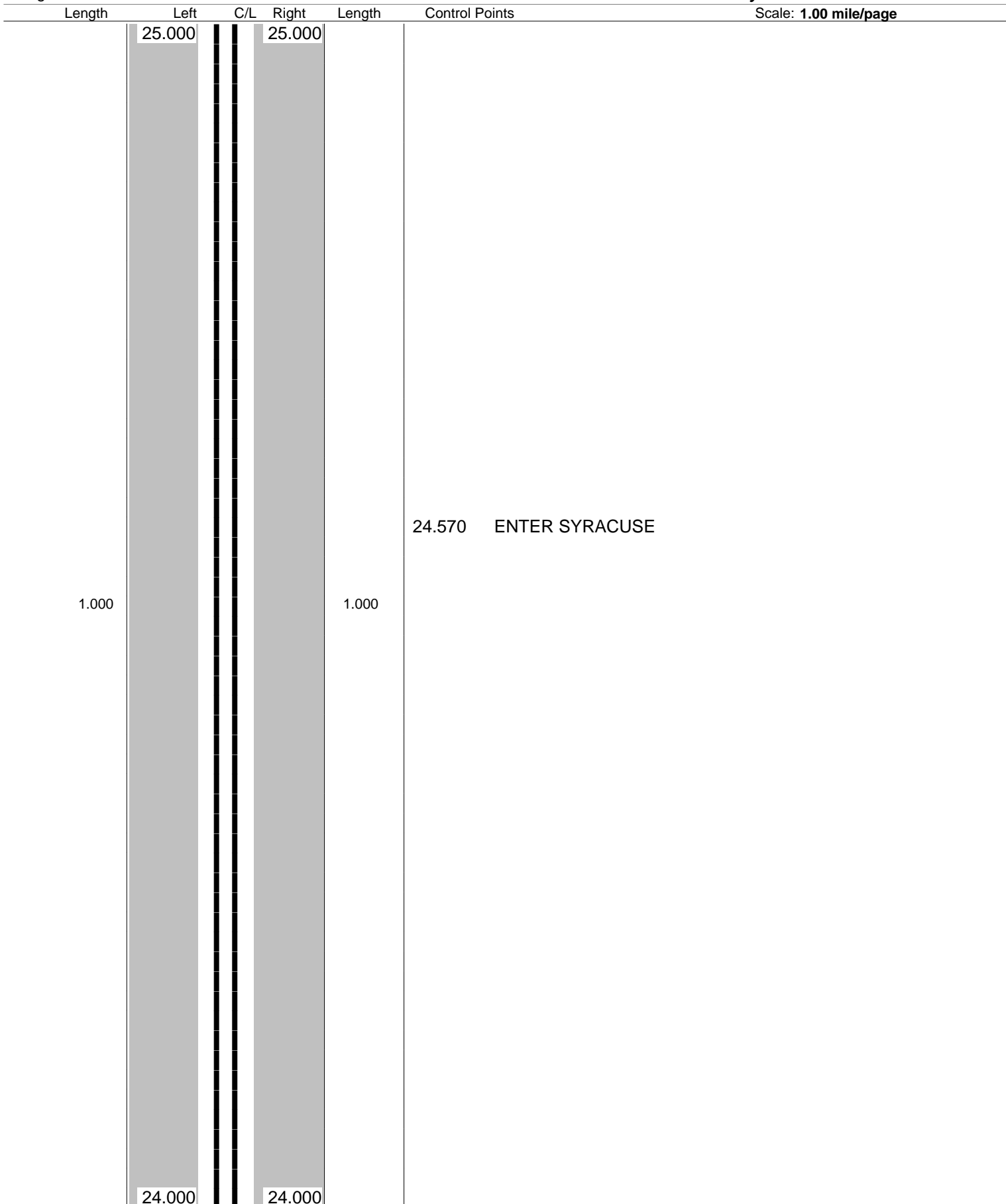


ODOT District 10 - Meigs County - 9/7/16
No Passing Zone Log (MEG)

Route: **0124R**
 Length: **66.974**

Direction: **East**

From: **0.000 LEAVE VIN CO**
 To: **66.974 Enter Athens County**

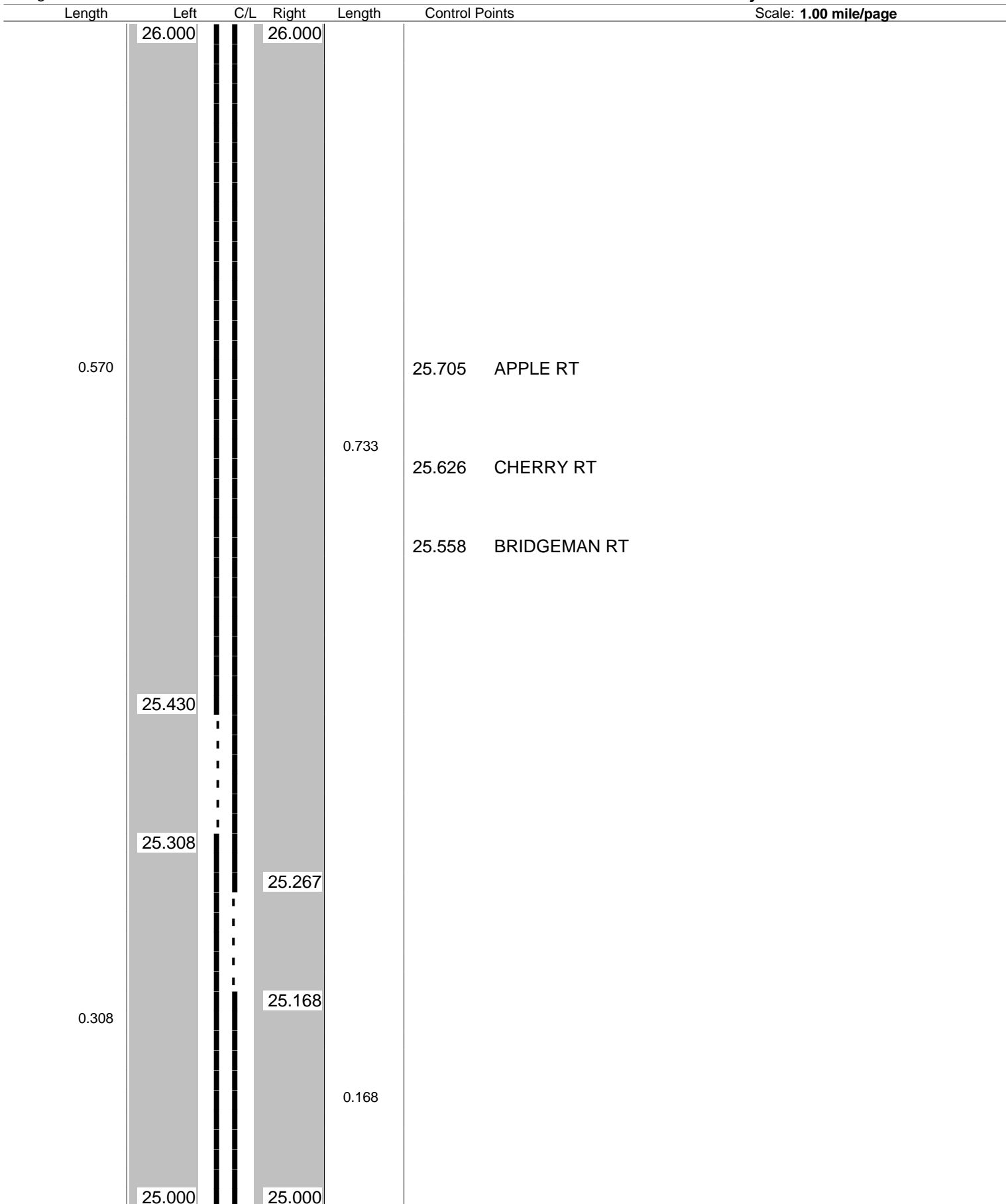


ODOT District 10 - Meigs County - 9/7/16
No Passing Zone Log (MEG)

Route: **0124R**
 Length: **66.974**

Direction: **East**

From: **0.000 LEAVE VIN CO**
 To: **66.974 Enter Athens County**

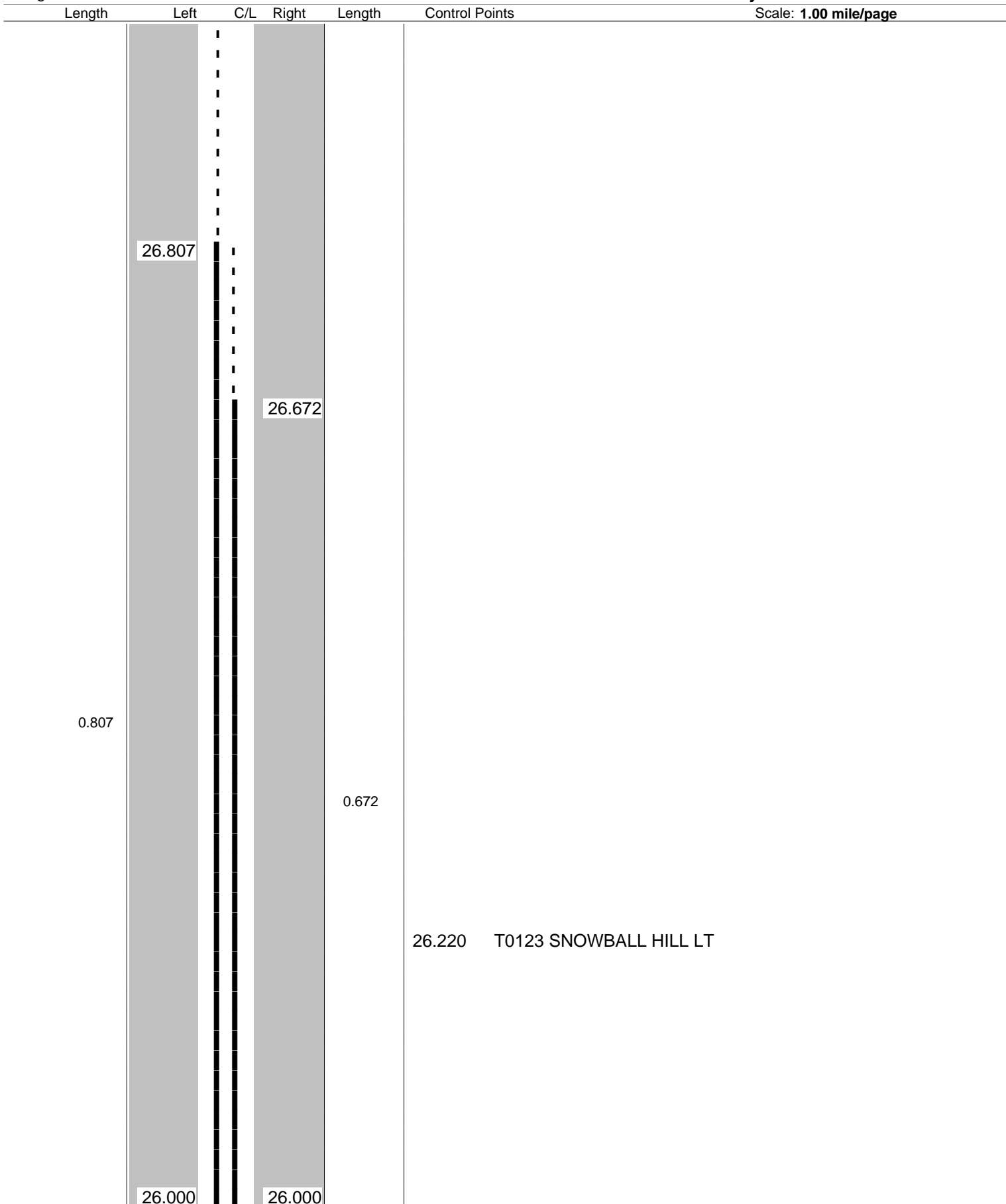


ODOT District 10 - Meigs County - 9/7/16
No Passing Zone Log (MEG)

Route: **0124R**
 Length: **66.974**

Direction: **East**

From: **0.000 LEAVE VIN CO**
 To: **66.974 Enter Athens County**



ODOT District 10 - Meigs County - 9/7/16
No Passing Zone Log (MEG)

Route: **0124R**
 Length: **66.974**

Direction: **East**

From: **0.000 LEAVE VIN CO**
 To: **66.974 Enter Athens County**

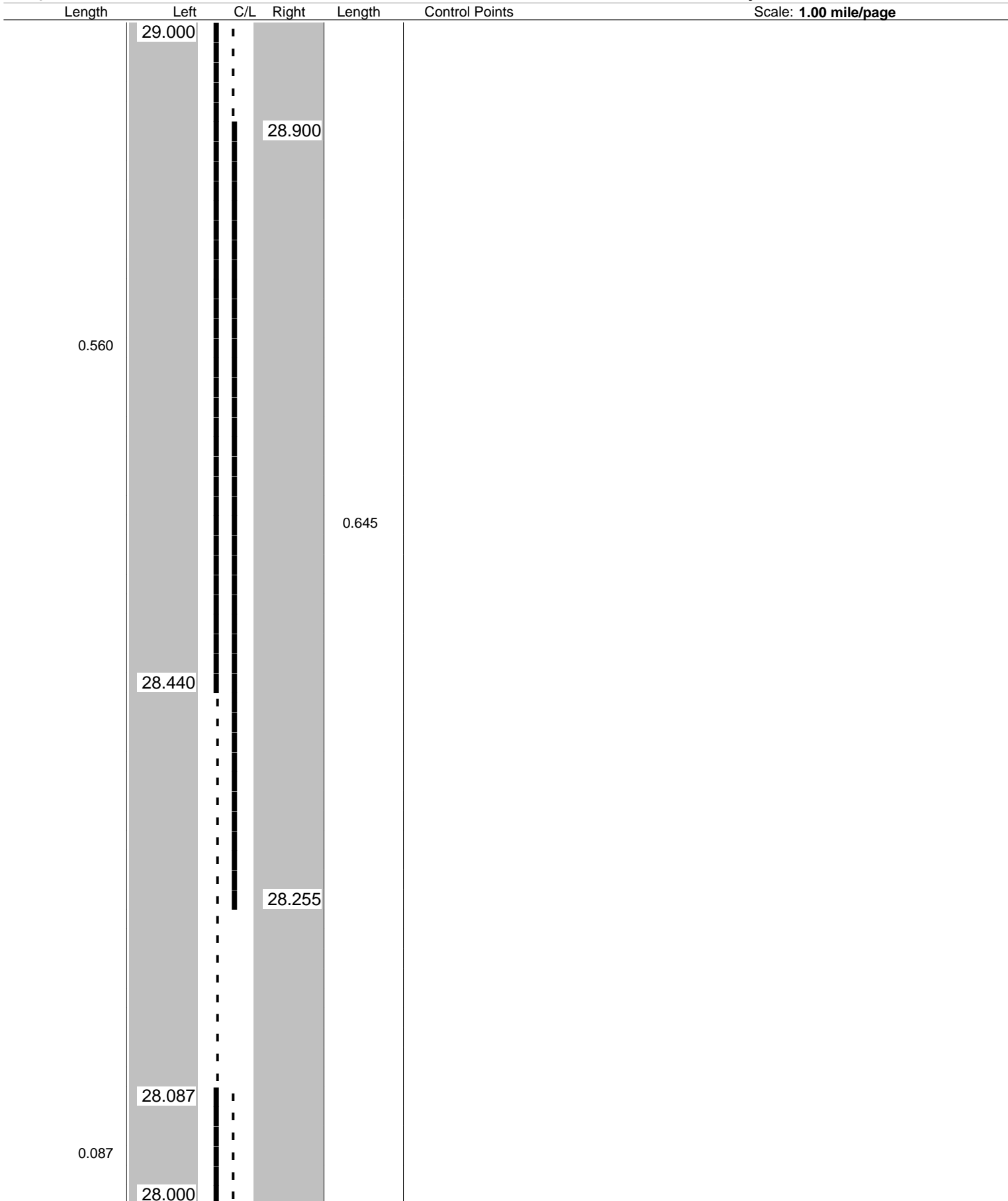
Length	Left	C/L	Right	Length	Control Points	Scale: 1.00 mile/page
0.034	28.000					
	27.966					
			27.898	0.117		
	27.790		27.781			
0.084	27.706					27.700 C0034 PINE GROVE LT
			27.606	0.099		
			27.507			
	27.472					
				27.306		27.297 T1069 MAPLEWOOD LAKE LT
0.273	27.199			0.276		
			27.030		27.069 LEAVE SYRACUSE	

ODOT District 10 - Meigs County - 9/7/16
No Passing Zone Log (MEG)

Route: **0124R**
 Length: **66.974**

Direction: **East**

From: **0.000 LEAVE VIN CO**
 To: **66.974 Enter Athens County**

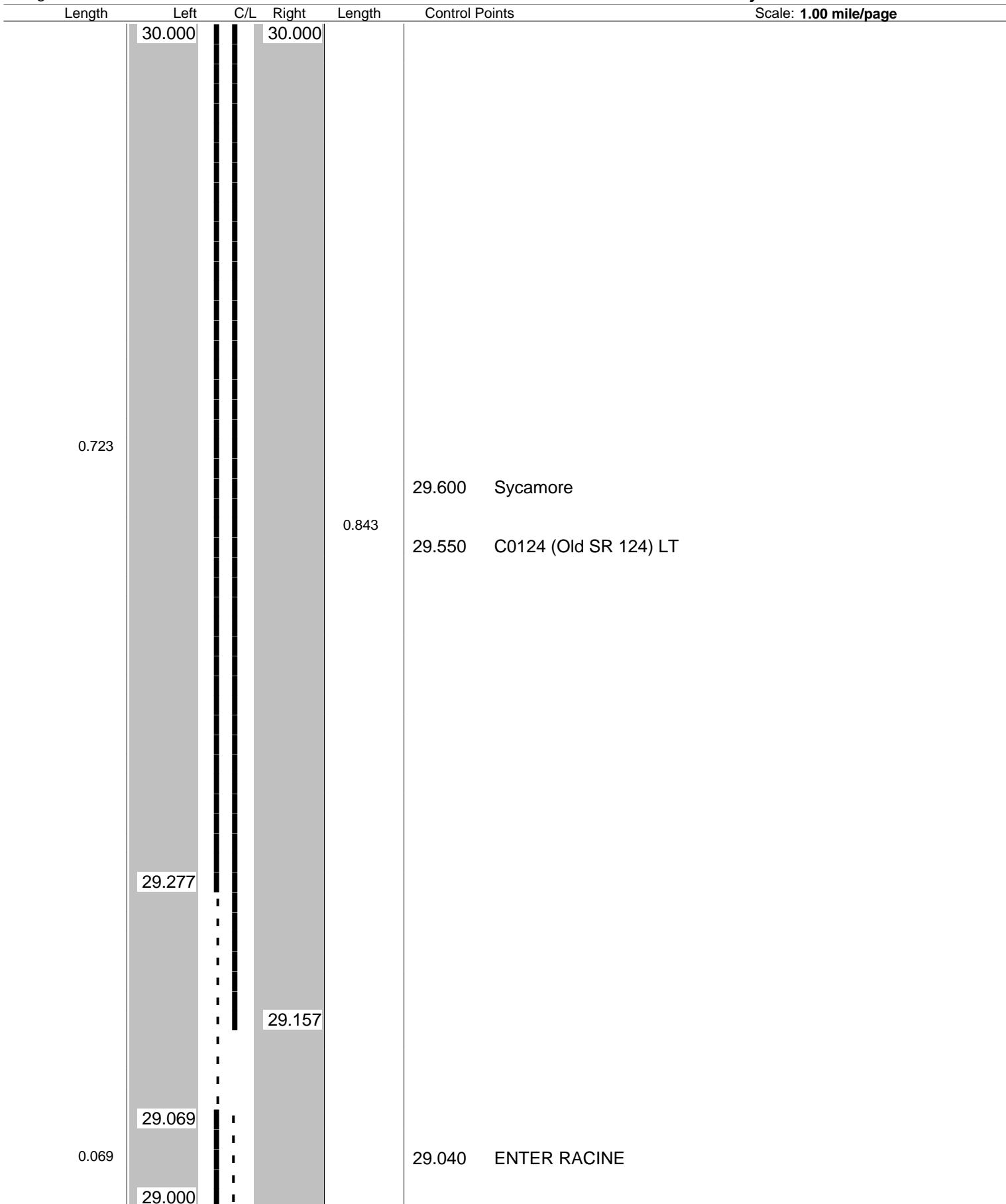


ODOT District 10 - Meigs County - 9/7/16
No Passing Zone Log (MEG)

Route: **0124R**
 Length: **66.974**

Direction: **East**

From: **0.000 LEAVE VIN CO**
 To: **66.974 Enter Athens County**

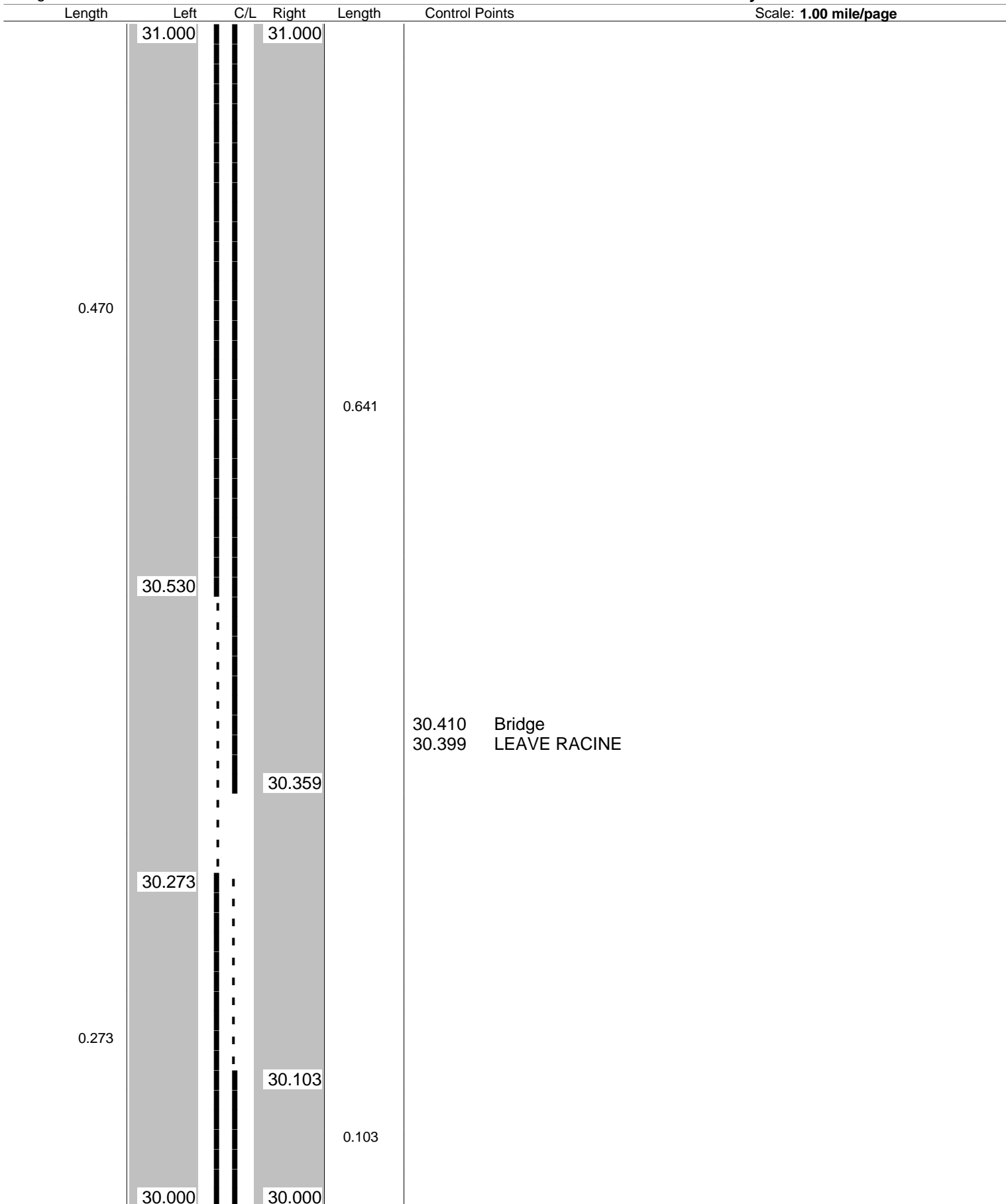


ODOT District 10 - Meigs County - 9/7/16
No Passing Zone Log (MEG)

Route: **0124R**
 Length: **66.974**

Direction: **East**

From: **0.000 LEAVE VIN CO**
 To: **66.974 Enter Athens County**

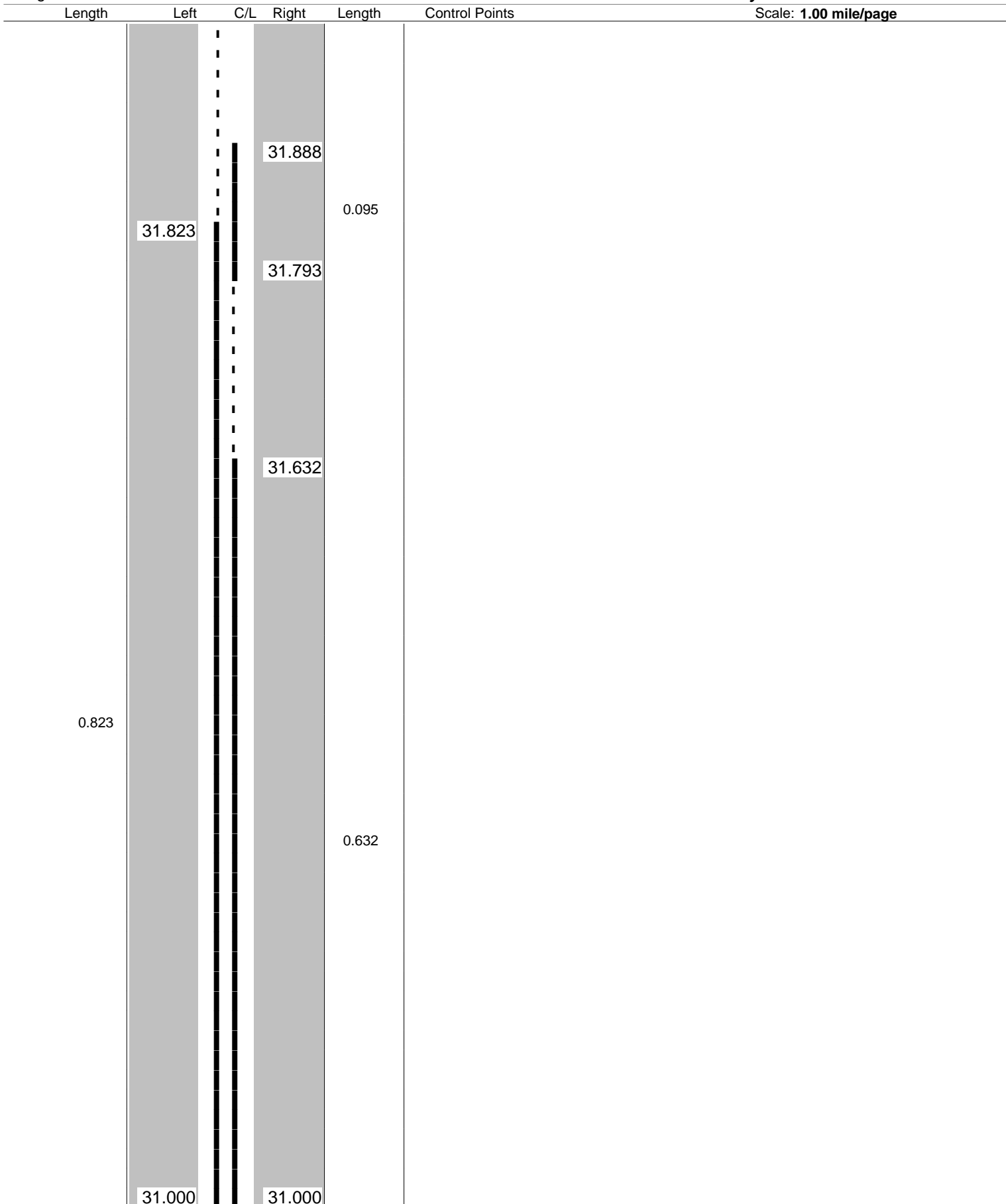


ODOT District 10 - Meigs County - 9/7/16
No Passing Zone Log (MEG)

Route: **0124R**
 Length: **66.974**

Direction: **East**

From: **0.000 LEAVE VIN CO**
 To: **66.974 Enter Athens County**

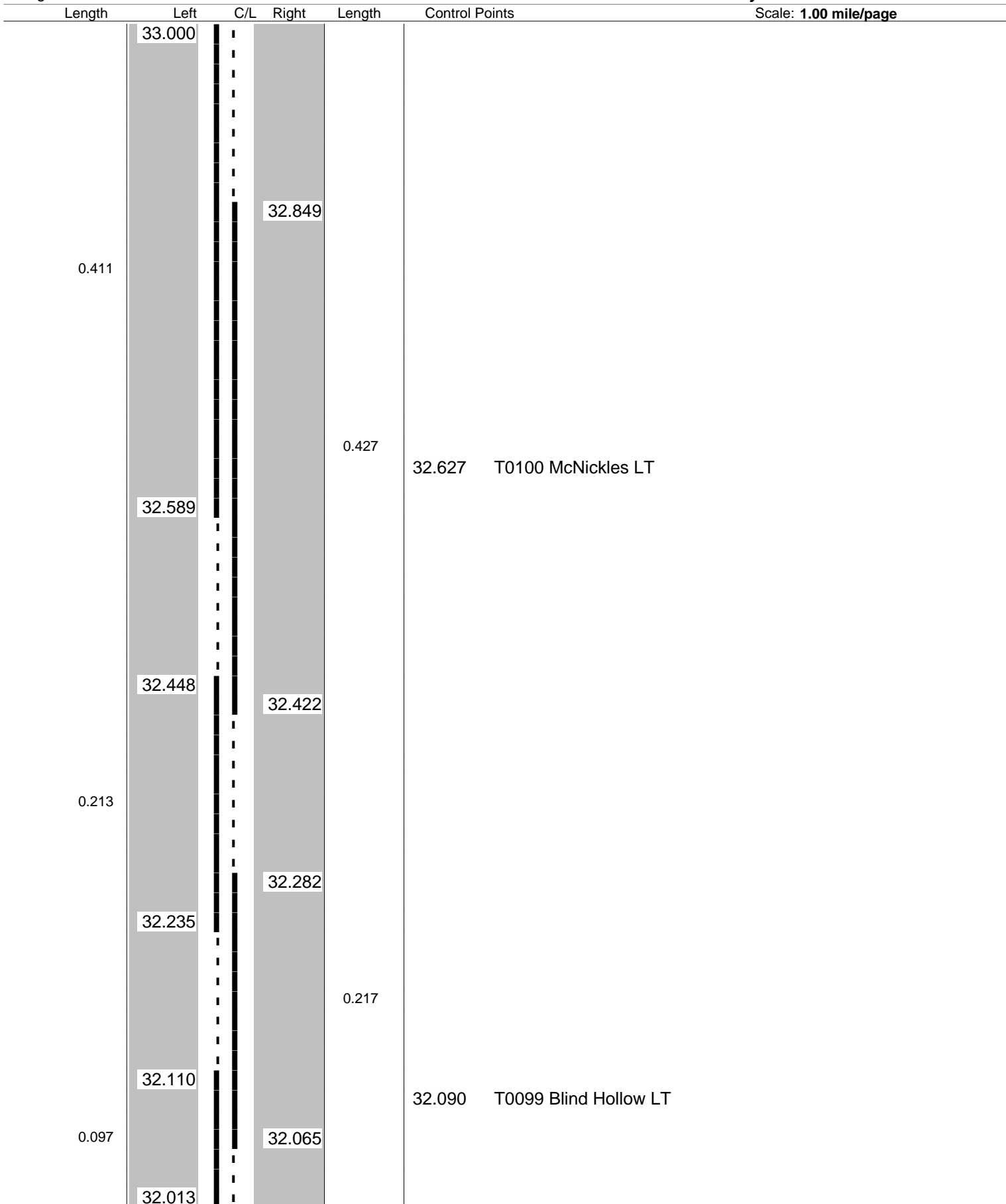


ODOT District 10 - Meigs County - 9/7/16
No Passing Zone Log (MEG)

Route: **0124R**
 Length: **66.974**

Direction: **East**

From: **0.000 LEAVE VIN CO**
 To: **66.974 Enter Athens County**

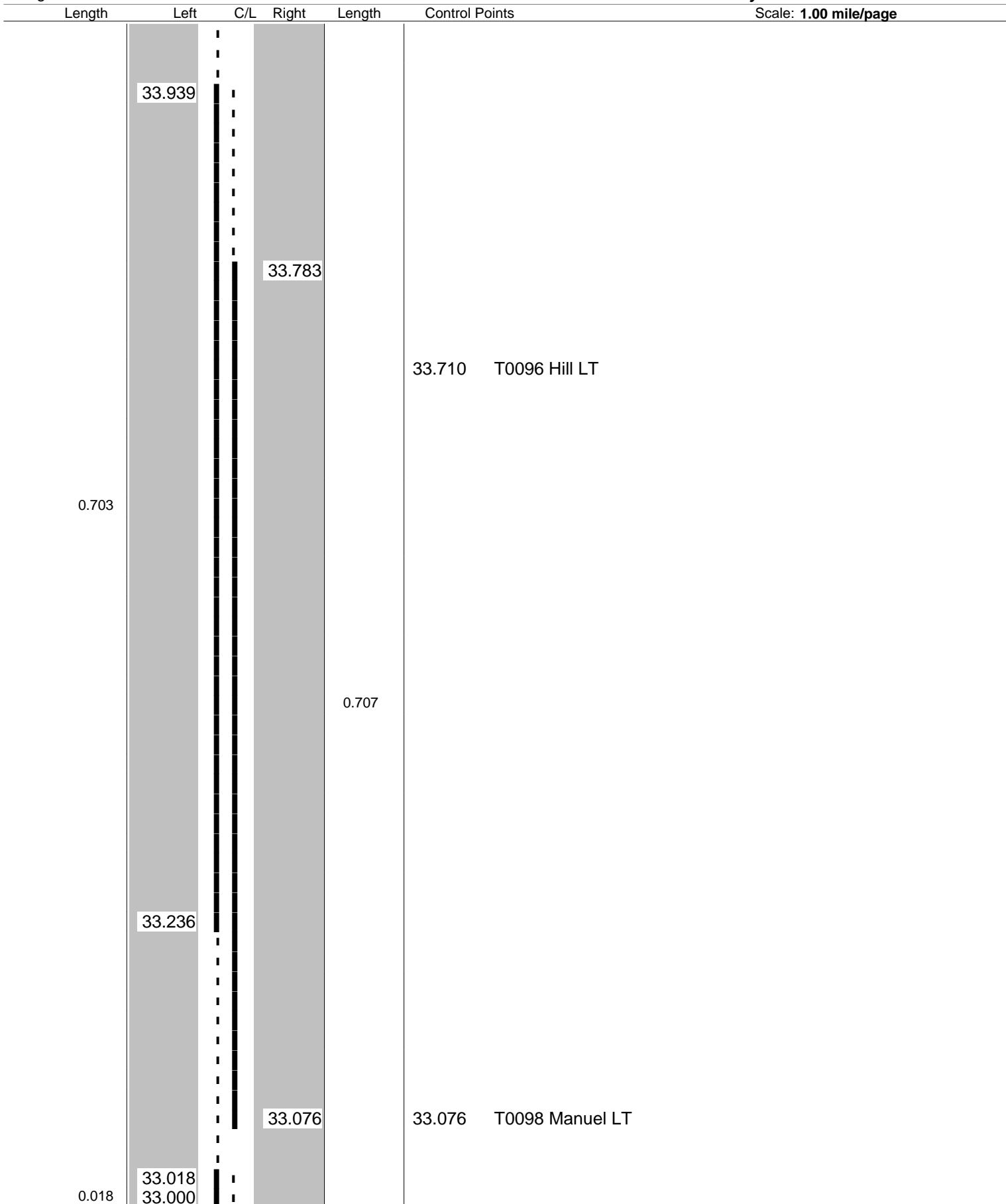


ODOT District 10 - Meigs County - 9/7/16
No Passing Zone Log (MEG)

Route: **0124R**
 Length: **66.974**

Direction: **East**

From: **0.000 LEAVE VIN CO**
 To: **66.974 Enter Athens County**

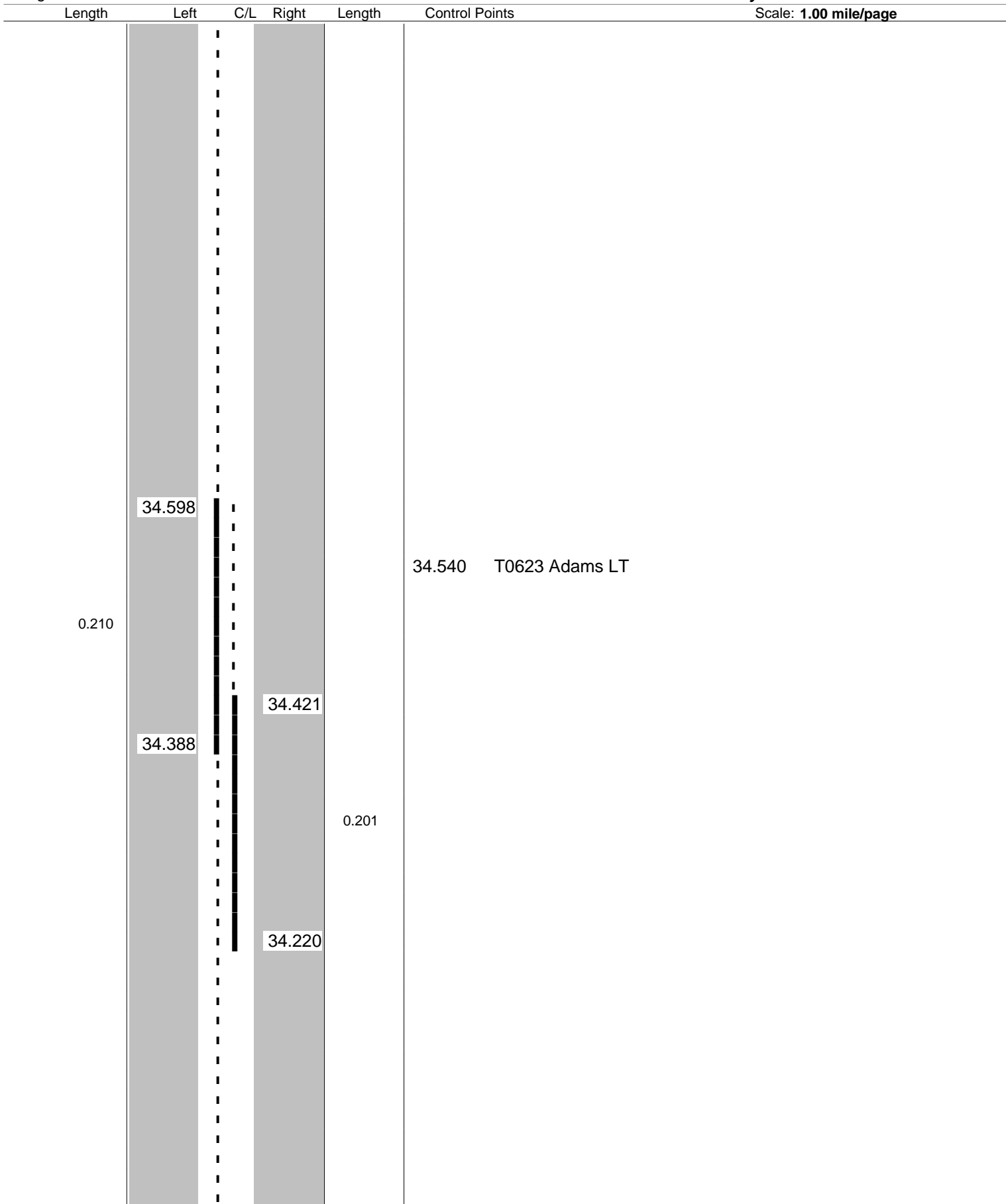


ODOT District 10 - Meigs County - 9/7/16
No Passing Zone Log (MEG)

Route: **0124R**
 Length: **66.974**

Direction: **East**

From: **0.000 LEAVE VIN CO**
 To: **66.974 Enter Athens County**



ODOT District 10 - Meigs County - 9/7/16
No Passing Zone Log (MEG)

Route: **0124R**
 Length: **66.974**

Direction: **East**

From: **0.000 LEAVE VIN CO**
 To: **66.974 Enter Athens County**

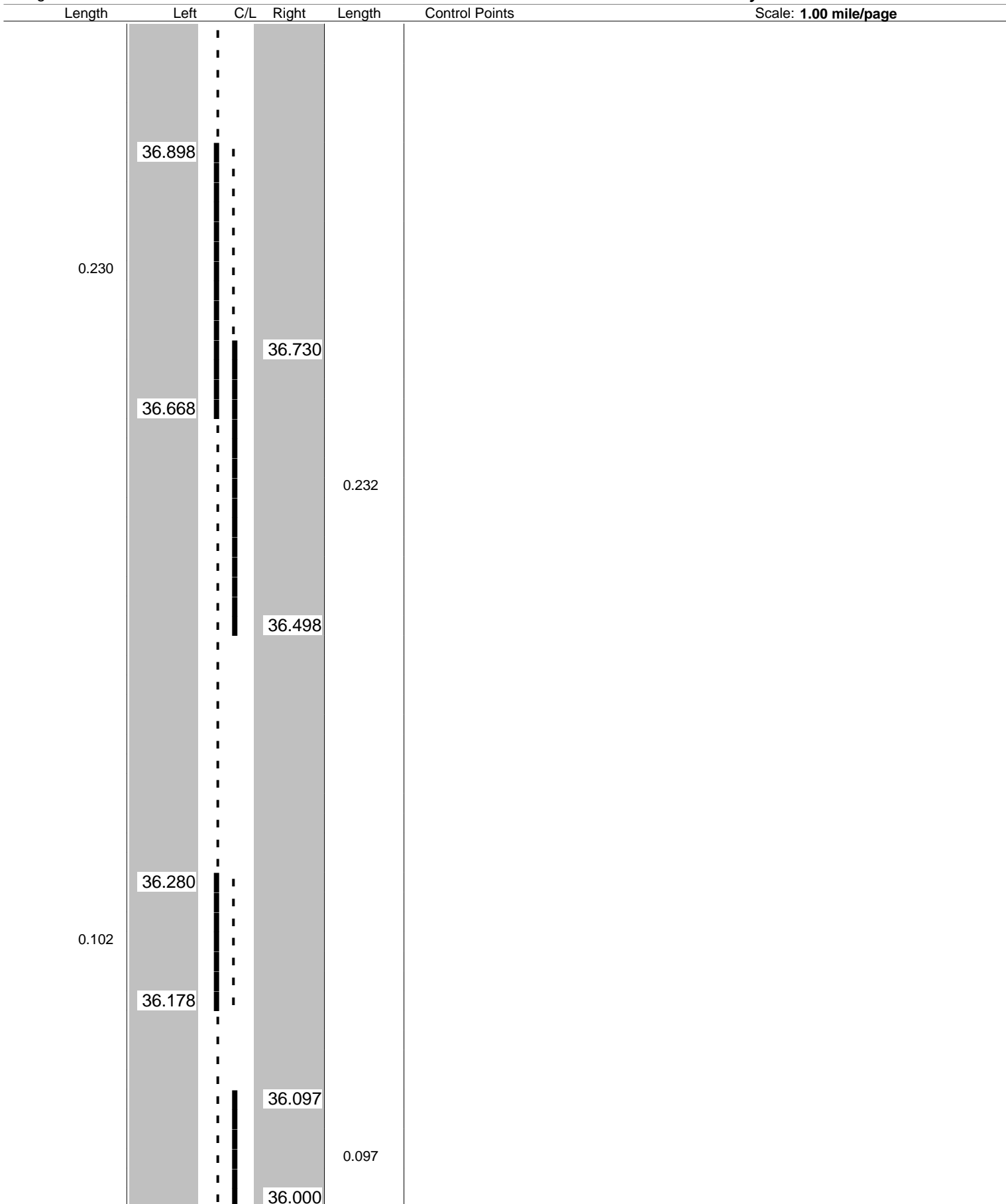
Length	Left	C/L	Right	Length	Control Points	Scale: 1.00 mile/page
			35.999			
	35.900					
			35.731		35.707 T0095 East Letart LT	
					35.681 T1009 Light House RT	
0.619						
				0.618	35.429 T1007 Bucktown RT	
	35.281					
			35.113			

ODOT District 10 - Meigs County - 9/7/16
No Passing Zone Log (MEG)

Route: **0124R**
 Length: **66.974**

Direction: **East**

From: **0.000 LEAVE VIN CO**
 To: **66.974 Enter Athens County**

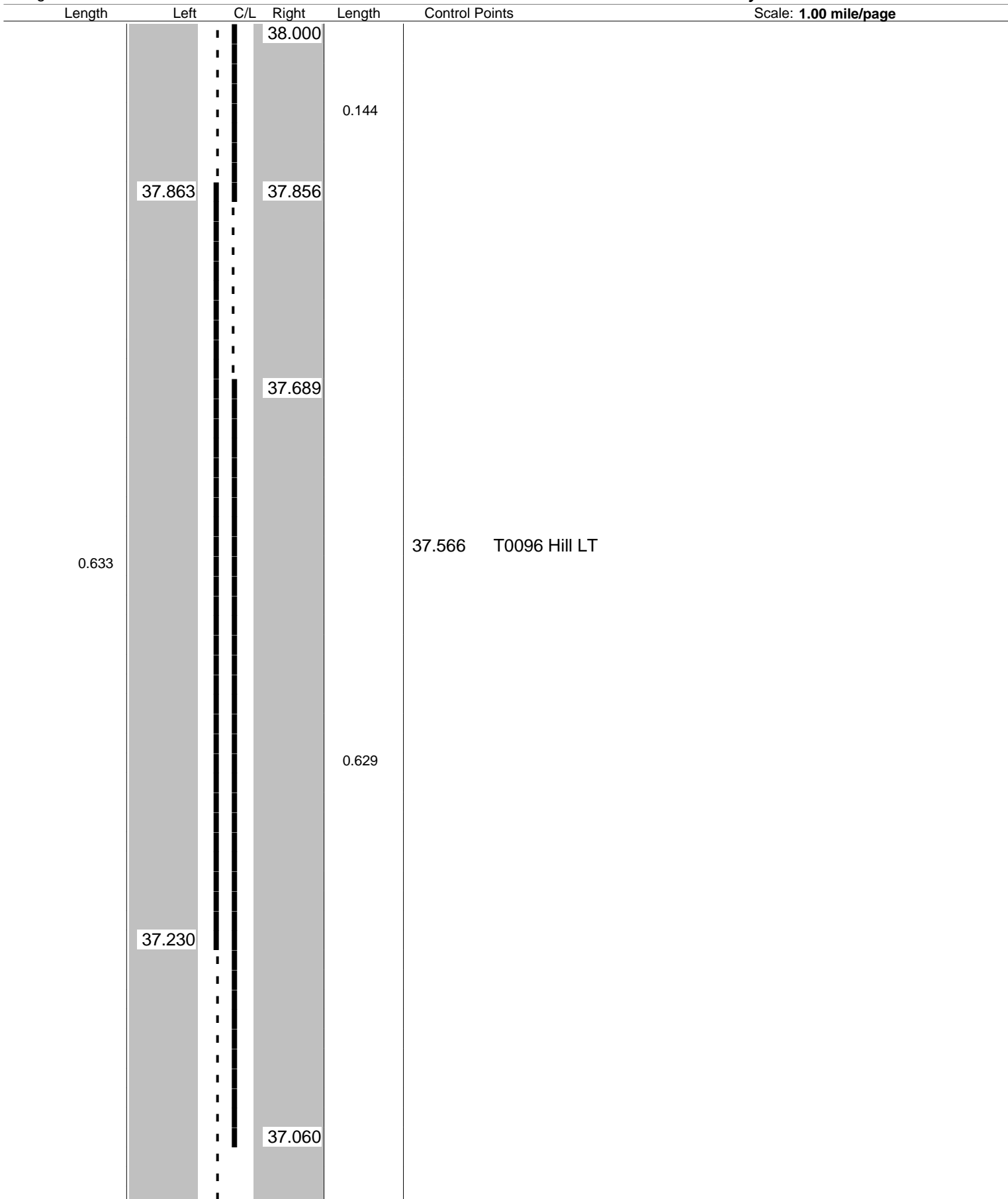


ODOT District 10 - Meigs County - 9/7/16
No Passing Zone Log (MEG)

Route: **0124R**
 Length: **66.974**

Direction: **East**

From: **0.000 LEAVE VIN CO**
 To: **66.974 Enter Athens County**

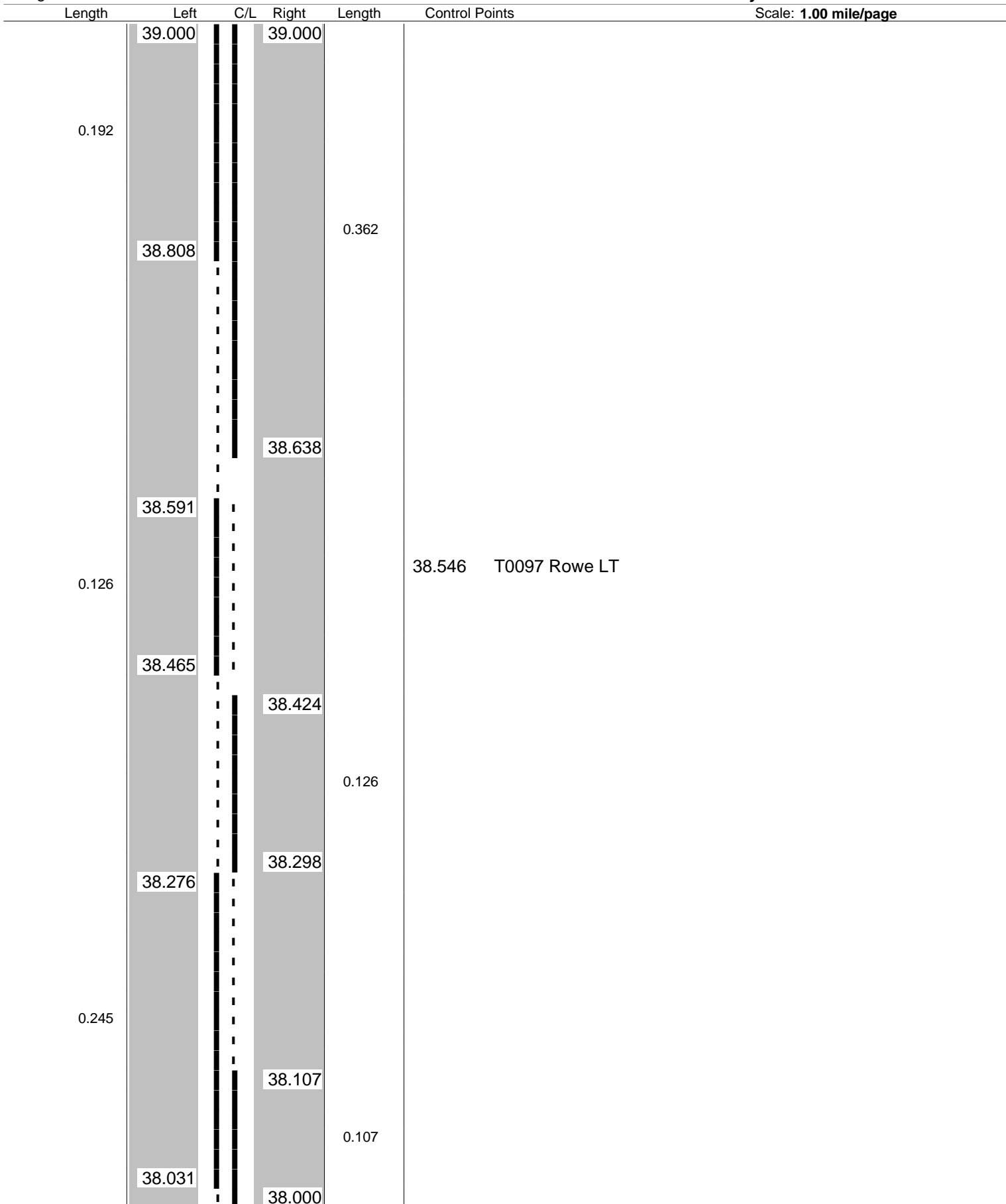


ODOT District 10 - Meigs County - 9/7/16
No Passing Zone Log (MEG)

Route: **0124R**
 Length: **66.974**

Direction: **East**

From: **0.000 LEAVE VIN CO**
 To: **66.974 Enter Athens County**

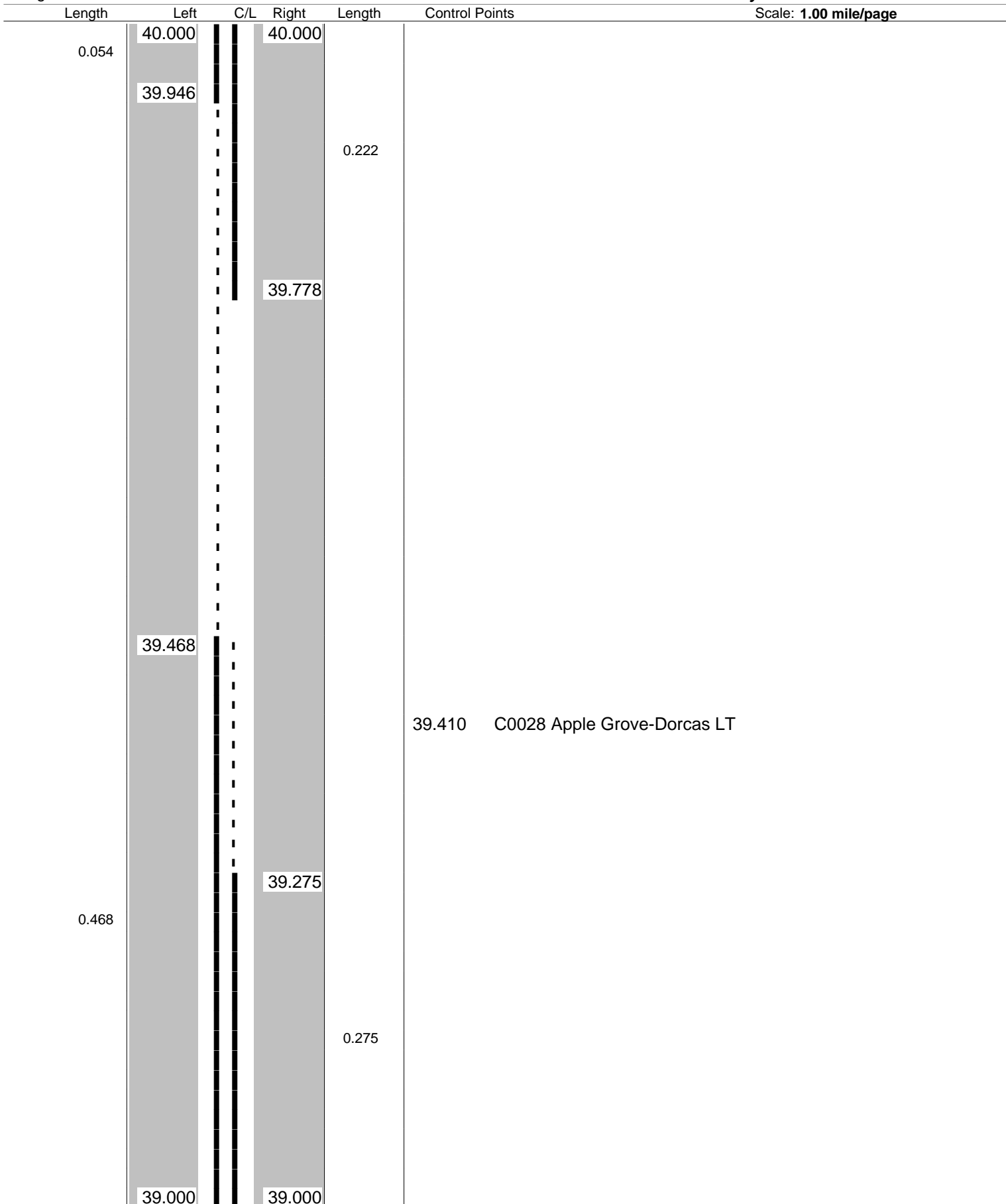


ODOT District 10 - Meigs County - 9/7/16
No Passing Zone Log (MEG)

Route: **0124R**
 Length: **66.974**

Direction: **East**

From: **0.000 LEAVE VIN CO**
 To: **66.974 Enter Athens County**




ODOT District 10 - Meigs County - 9/7/16
No Passing Zone Log (MEG)

Route: **0124R**
 Length: **66.974**

Direction: **East**

From: **0.000 LEAVE VIN CO**
 To: **66.974 Enter Athens County**



Sheet total equivalent length of solid line: 2.000

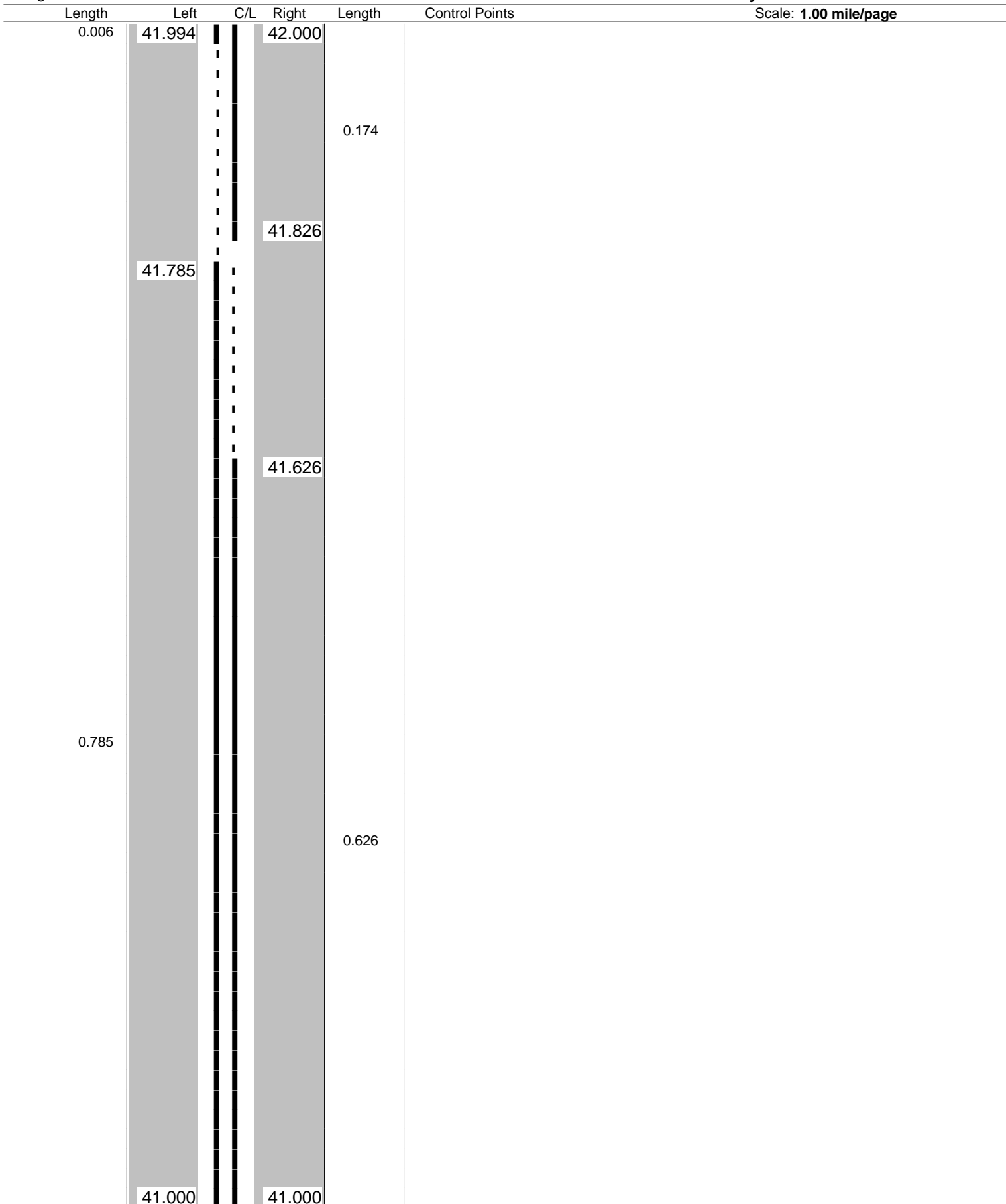
Accum. total: 60.052

ODOT District 10 - Meigs County - 9/7/16
No Passing Zone Log (MEG)

Route: **0124R**
 Length: **66.974**

Direction: **East**

From: **0.000 LEAVE VIN CO**
 To: **66.974 Enter Athens County**



Sheet total equivalent length of solid line: 1.683

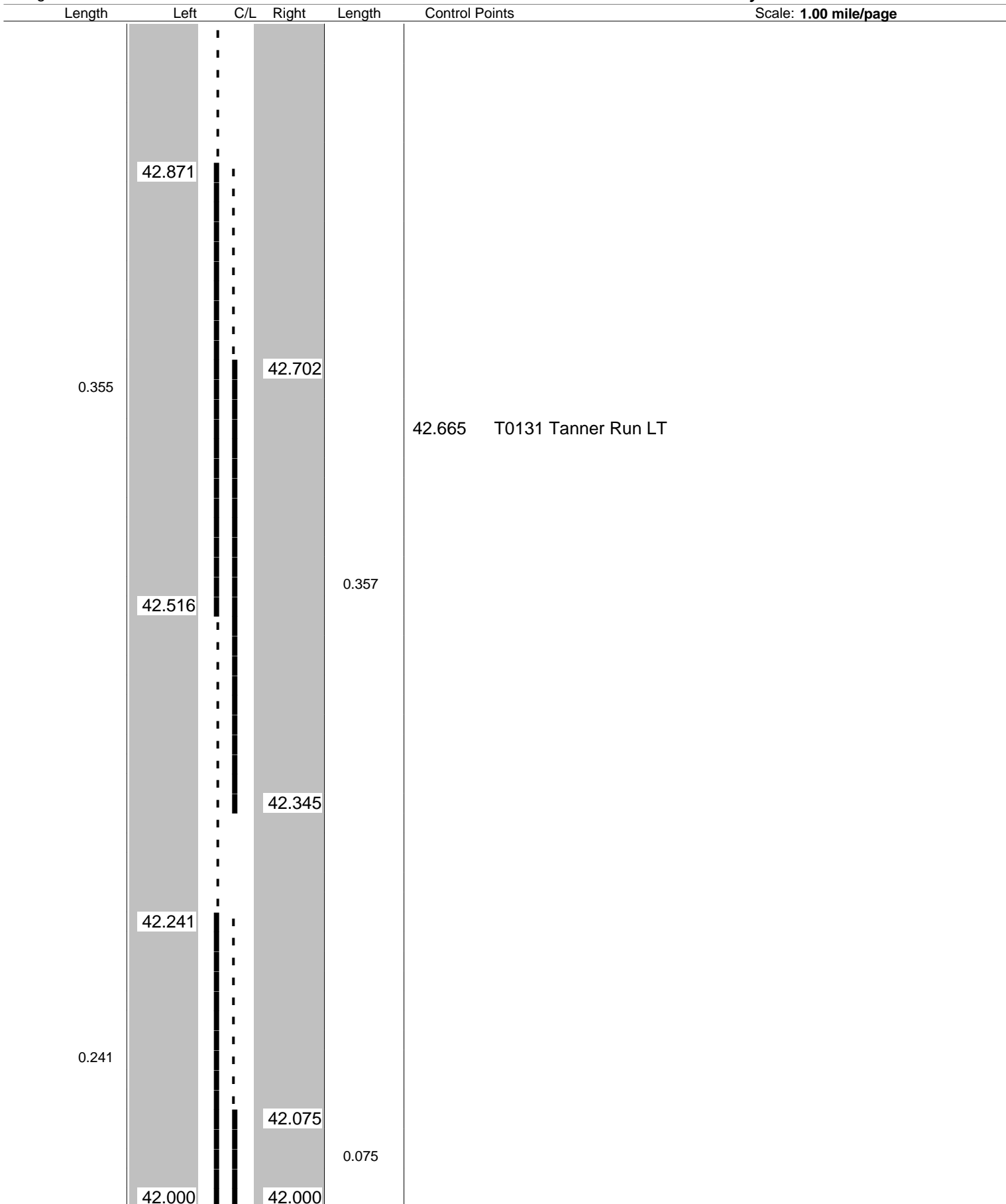
Accum. total: 61.735

ODOT District 10 - Meigs County - 9/7/16
No Passing Zone Log (MEG)

Route: **0124R**
 Length: **66.974**

Direction: **East**

From: **0.000 LEAVE VIN CO**
 To: **66.974 Enter Athens County**

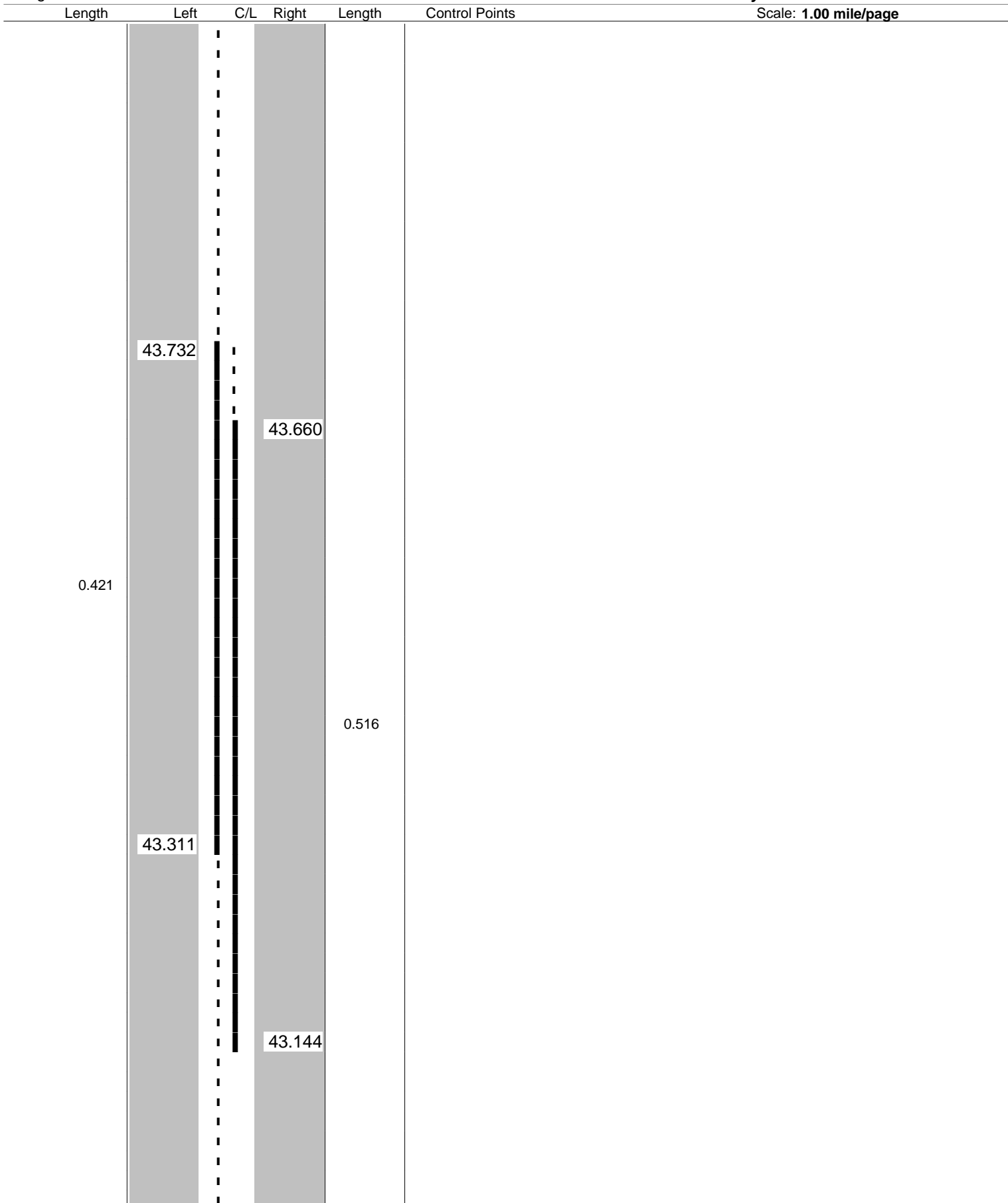


ODOT District 10 - Meigs County - 9/7/16
No Passing Zone Log (MEG)

Route: **0124R**
 Length: **66.974**

Direction: **East**

From: **0.000 LEAVE VIN CO**
 To: **66.974 Enter Athens County**

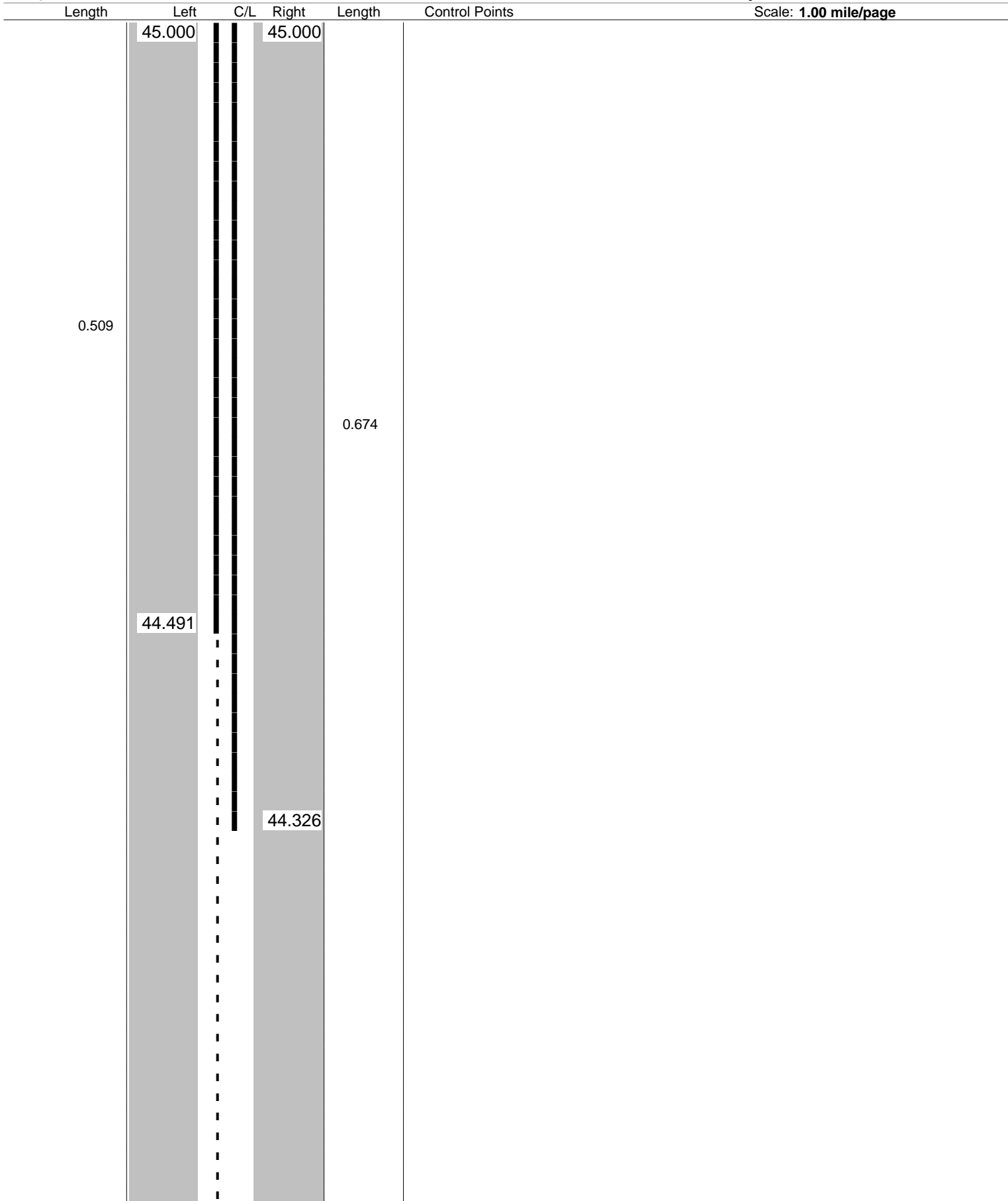


ODOT District 10 - Meigs County - 9/7/16
No Passing Zone Log (MEG)

Route: **0124R**
 Length: **66.974**

Direction: **East**

From: **0.000 LEAVE VIN CO**
 To: **66.974 Enter Athens County**



ODOT District 10 - Meigs County - 9/7/16
No Passing Zone Log (MEG)

Route: **0124R**
 Length: **66.974**

Direction: **East**

From: **0.000 LEAVE VIN CO**
 To: **66.974 Enter Athens County**

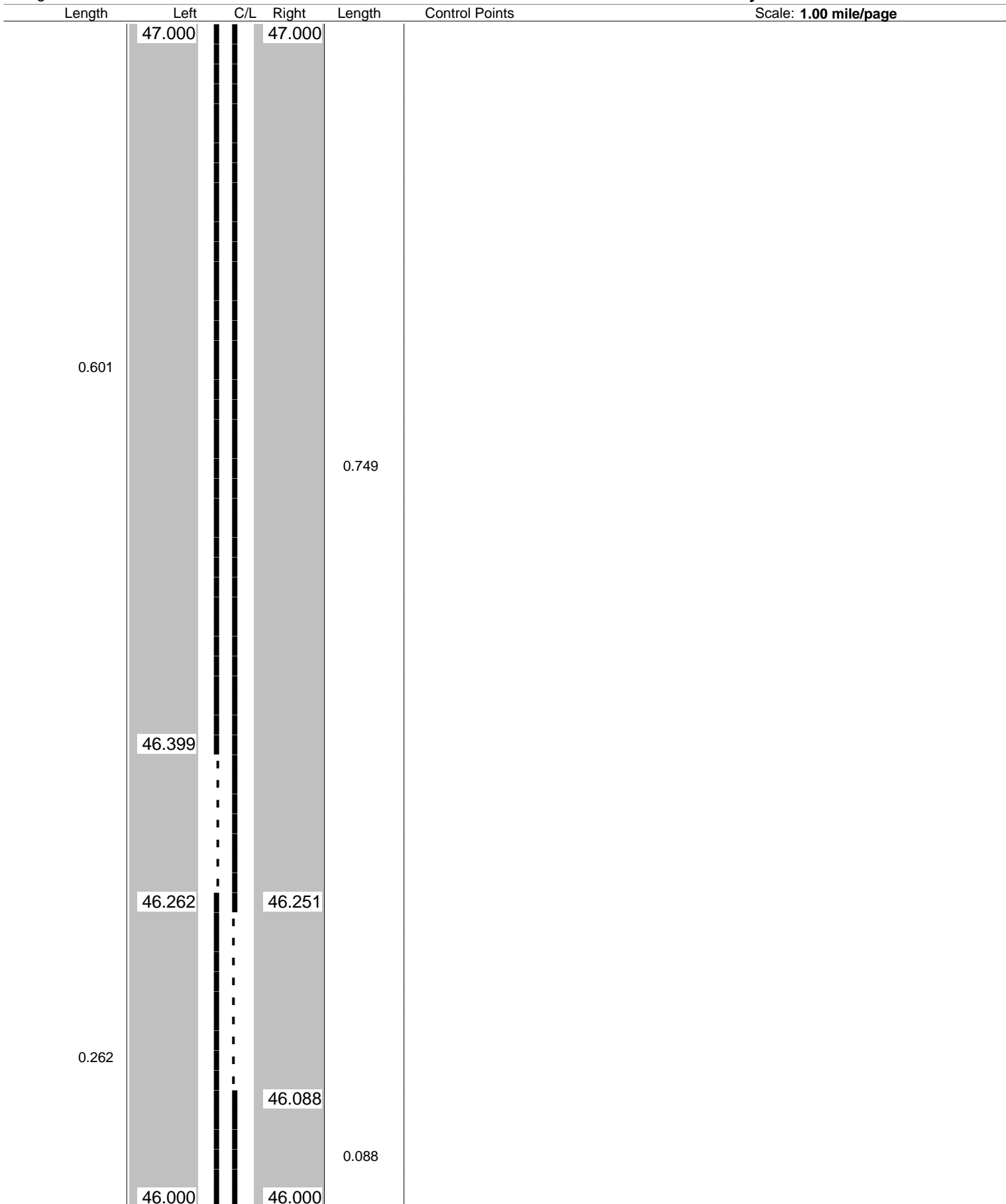
Length	Left	C/L	Right	Length	Control Points	Scale: 1.00 mile/page
0.189	46.000		46.000	0.189		
	45.811		45.811		45.807 U0033A	
	45.796		45.796			
0.296				0.472		
	45.500				45.510 CR338 Great Bend RT	
	45.374		45.324			
0.374			45.206			
				0.206		
	45.000		45.000		45.040 CR0124 Tornado LT	

ODOT District 10 - Meigs County - 9/7/16
No Passing Zone Log (MEG)

Route: **0124R**
 Length: **66.974**

Direction: **East**

From: **0.000 LEAVE VIN CO**
 To: **66.974 Enter Athens County**

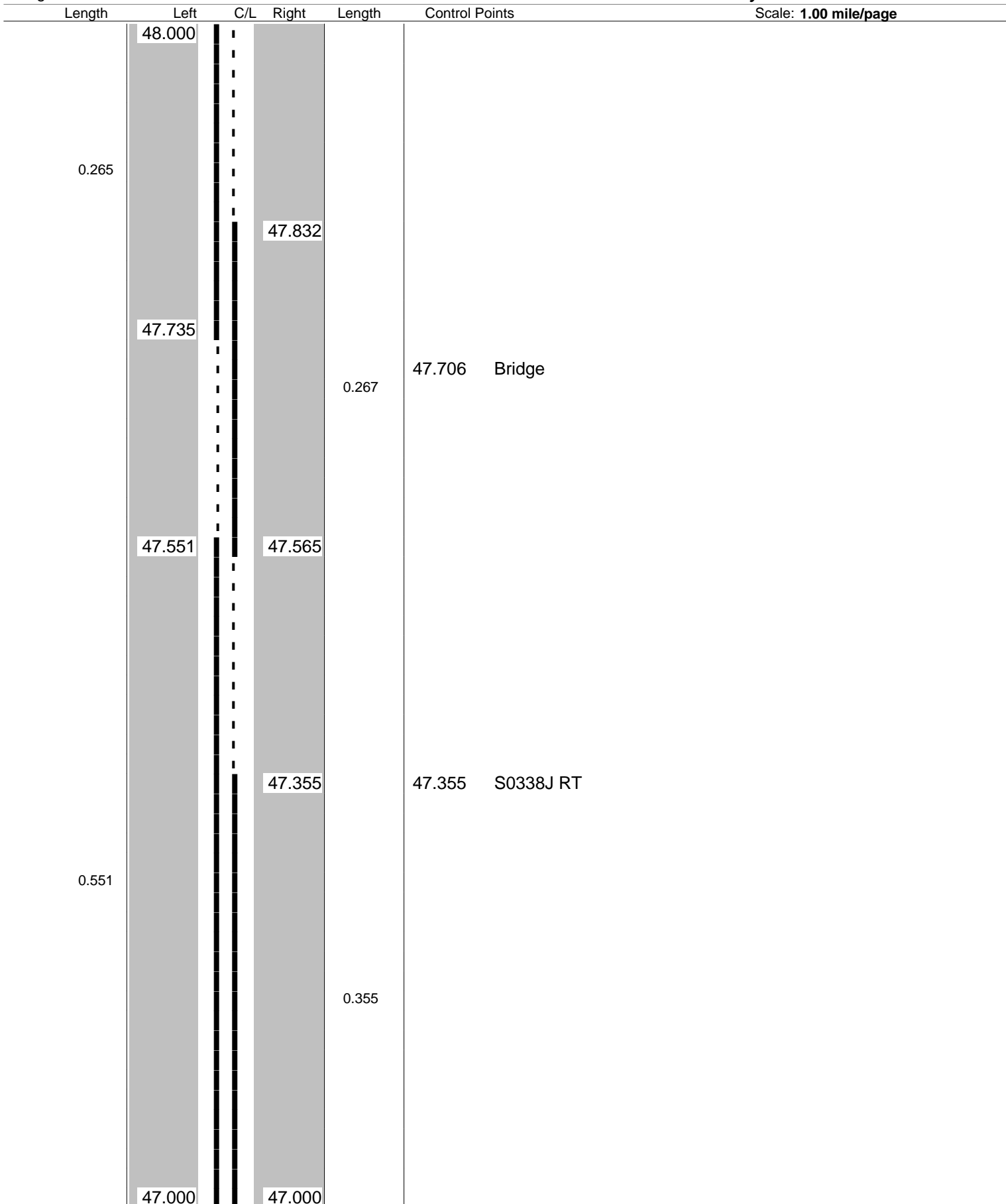


ODOT District 10 - Meigs County - 9/7/16
No Passing Zone Log (MEG)

Route: **0124R**
 Length: **66.974**

Direction: **East**

From: **0.000 LEAVE VIN CO**
 To: **66.974 Enter Athens County**

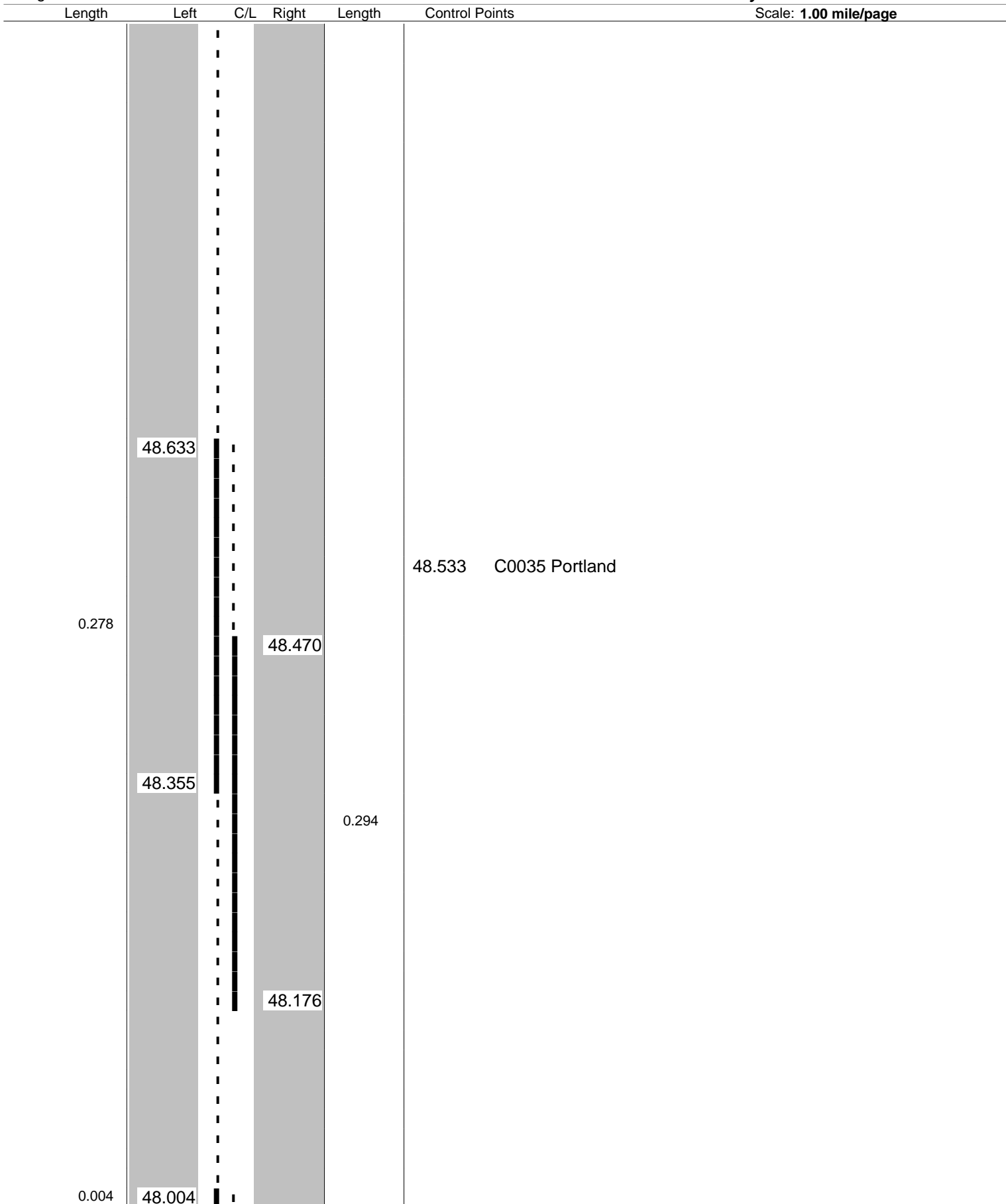


ODOT District 10 - Meigs County - 9/7/16
No Passing Zone Log (MEG)

Route: **0124R**
 Length: **66.974**

Direction: **East**

From: **0.000 LEAVE VIN CO**
 To: **66.974 Enter Athens County**

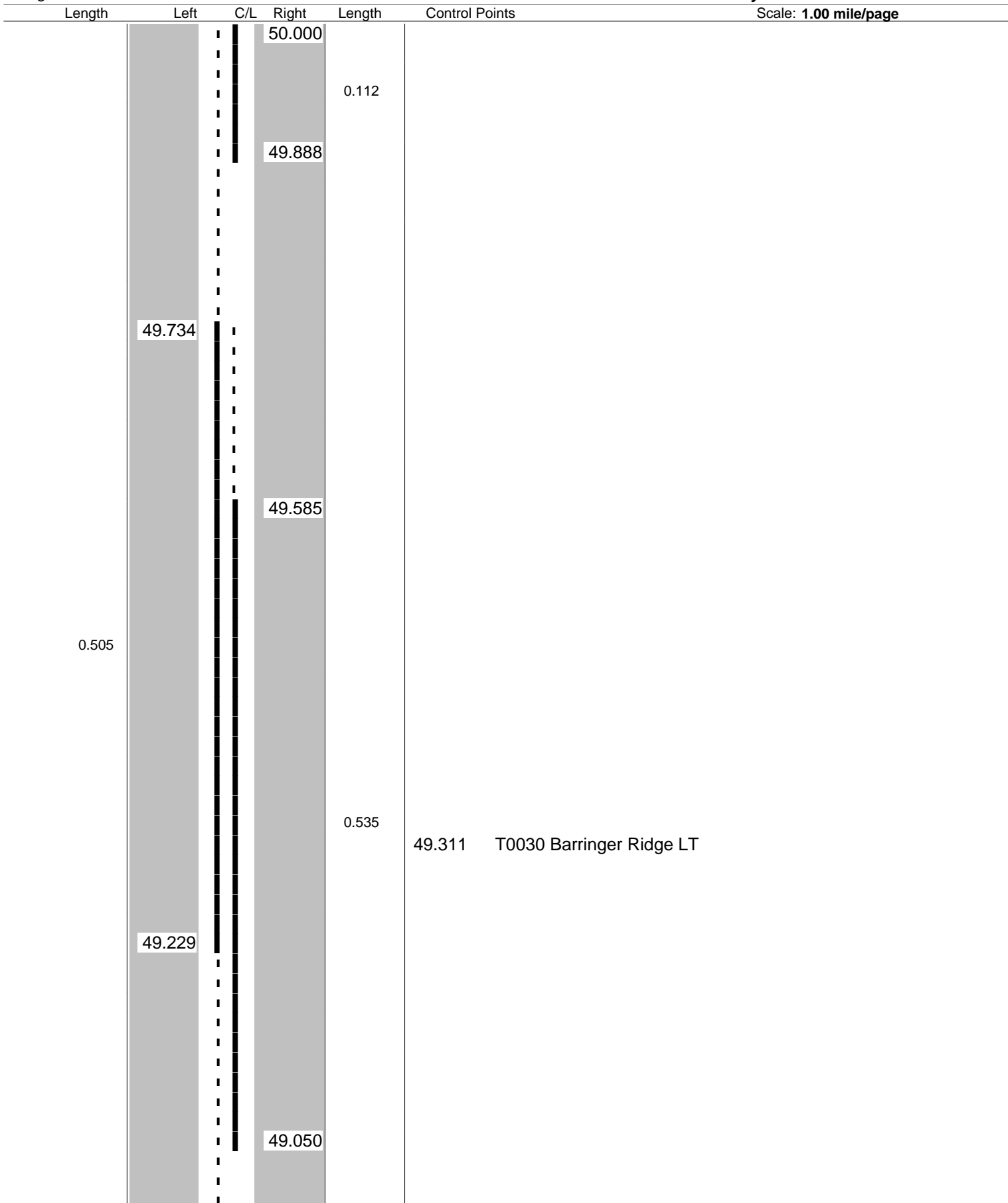


ODOT District 10 - Meigs County - 9/7/16
No Passing Zone Log (MEG)

Route: **0124R**
 Length: **66.974**

Direction: **East**

From: **0.000 LEAVE VIN CO**
 To: **66.974 Enter Athens County**

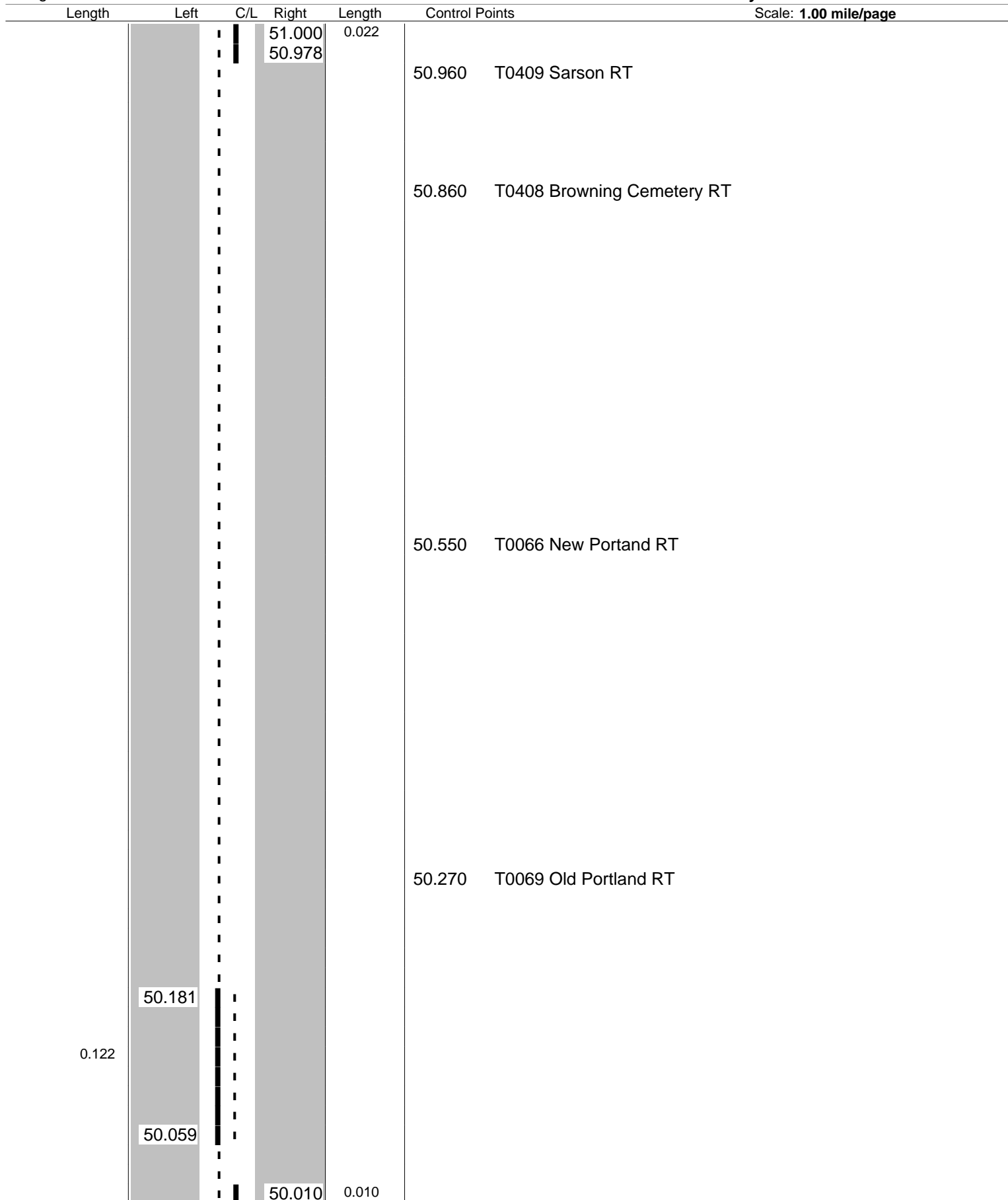


ODOT District 10 - Meigs County - 9/7/16
No Passing Zone Log (MEG)

Route: **0124R**
 Length: **66.974**

Direction: **East**

From: **0.000 LEAVE VIN CO**
 To: **66.974 Enter Athens County**

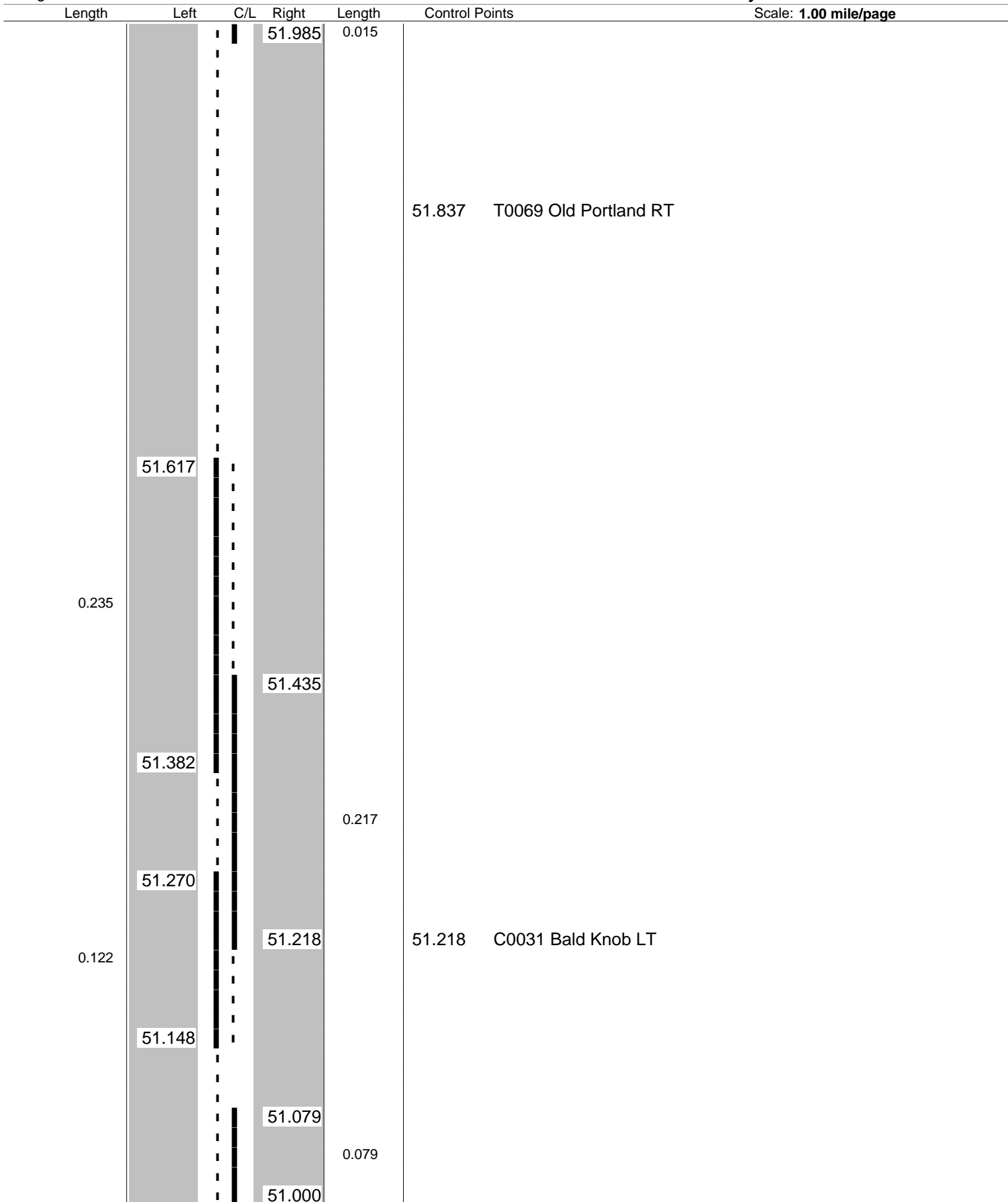


ODOT District 10 - Meigs County - 9/7/16
No Passing Zone Log (MEG)

Route: **0124R**
 Length: **66.974**

Direction: **East**

From: **0.000 LEAVE VIN CO**
 To: **66.974 Enter Athens County**



Sheet total equivalent length of solid line: 0.892

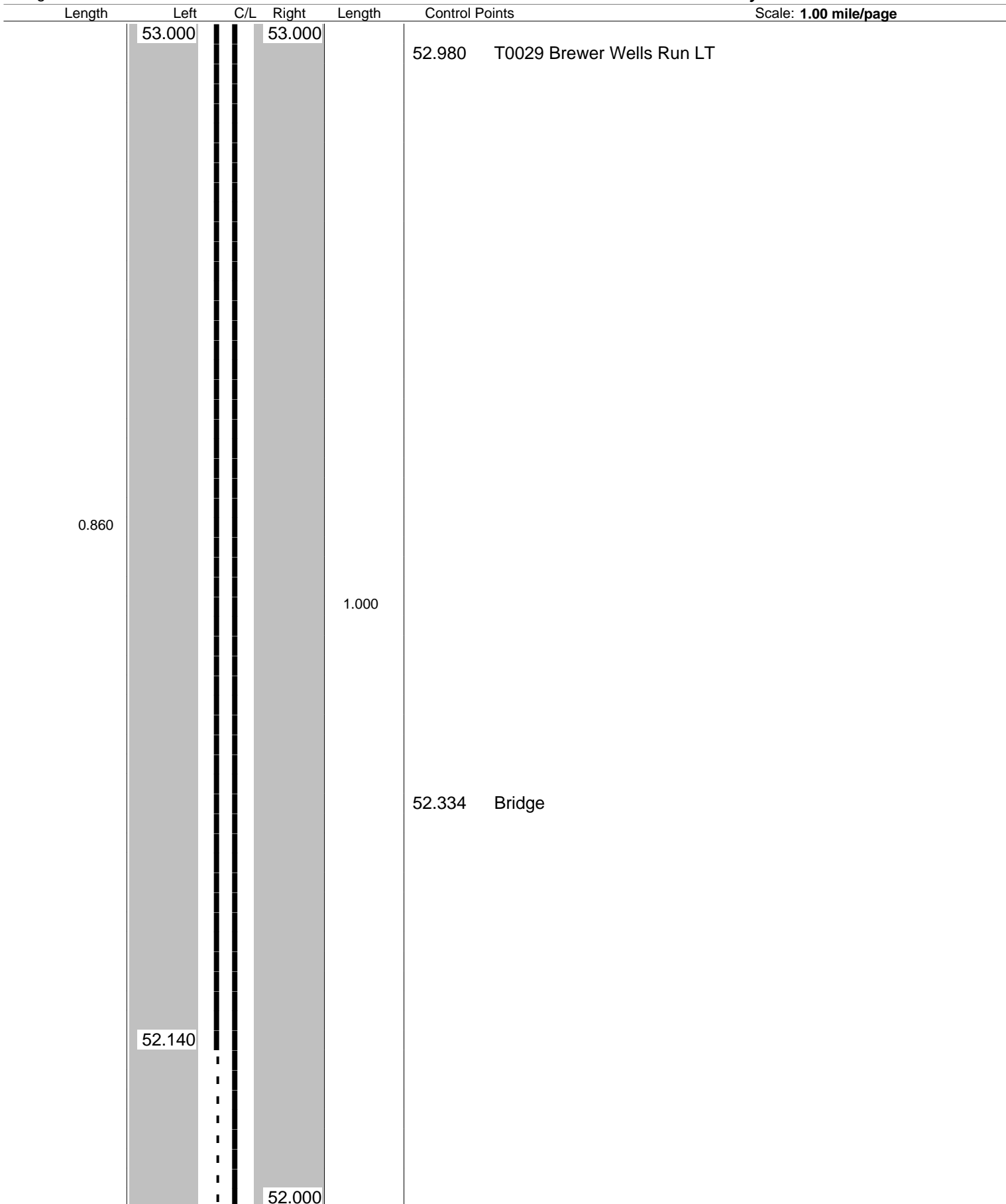
Accum. total: 73.897

ODOT District 10 - Meigs County - 9/7/16
No Passing Zone Log (MEG)

Route: **0124R**
 Length: **66.974**

Direction: **East**

From: **0.000 LEAVE VIN CO**
 To: **66.974 Enter Athens County**




ODOT District 10 - Meigs County - 9/7/16
No Passing Zone Log (MEG)

Route: **0124R**
 Length: **66.974**

Direction: **East**

From: **0.000 LEAVE VIN CO**
 To: **66.974 Enter Athens County**

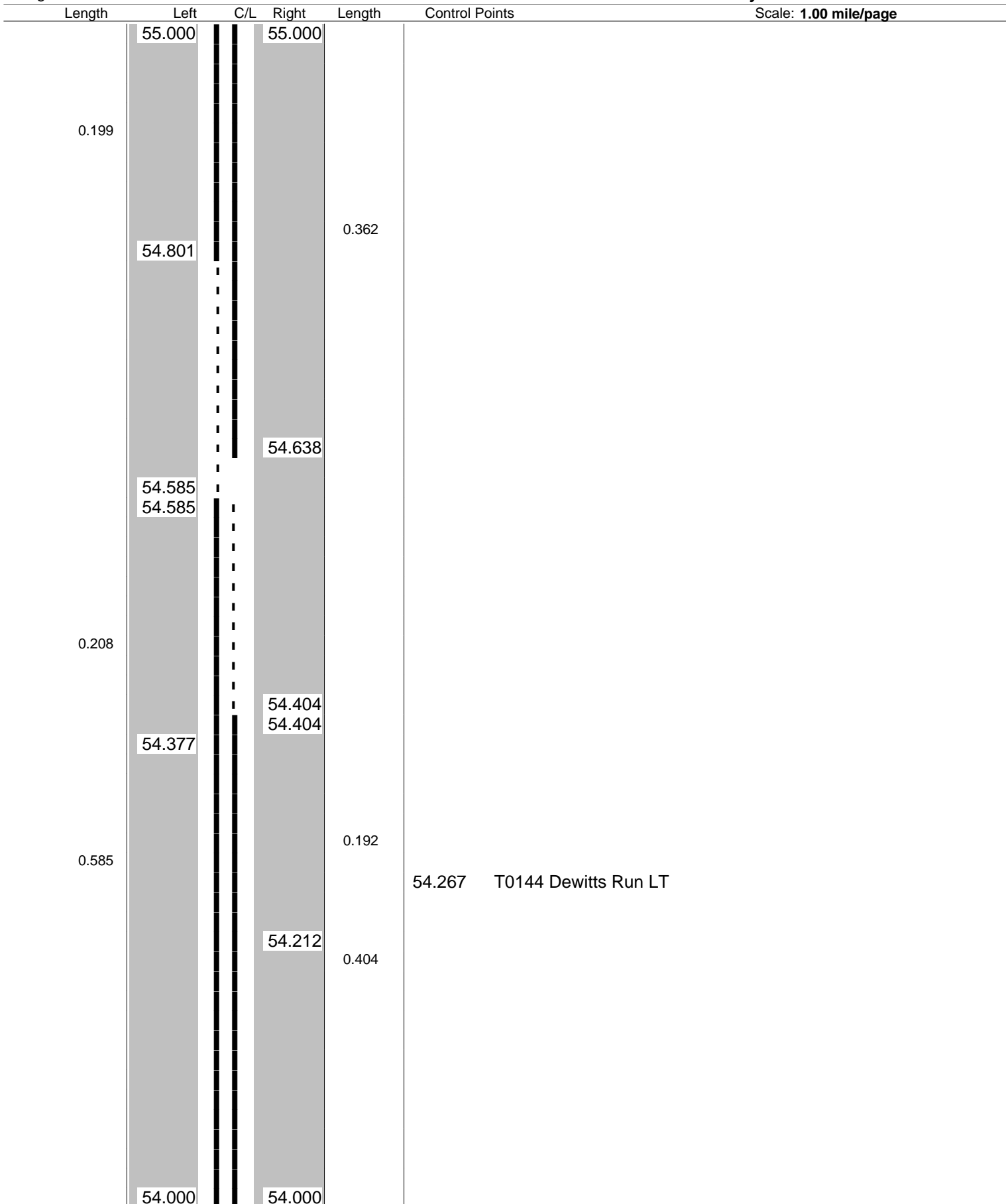


ODOT District 10 - Meigs County - 9/7/16
No Passing Zone Log (MEG)

Route: **0124R**
 Length: **66.974**

Direction: **East**

From: **0.000 LEAVE VIN CO**
 To: **66.974 Enter Athens County**

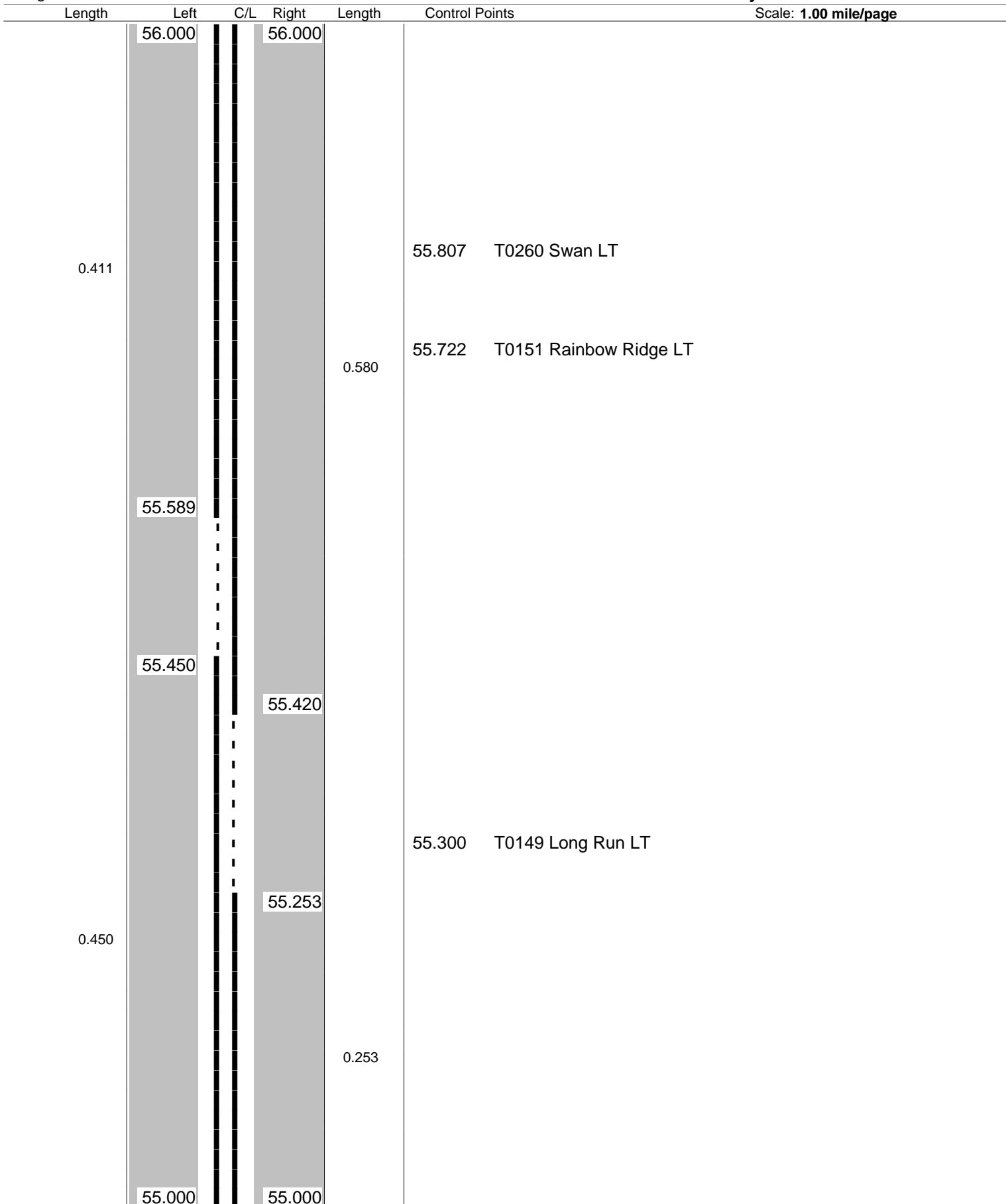


ODOT District 10 - Meigs County - 9/7/16
No Passing Zone Log (MEG)

Route: **0124R**
 Length: **66.974**

Direction: **East**

From: **0.000 LEAVE VIN CO**
 To: **66.974 Enter Athens County**



ODOT District 10 - Meigs County - 9/7/16
No Passing Zone Log (MEG)

Route: **0124R**
 Length: **66.974**

Direction: **East**

From: **0.000 LEAVE VIN CO**
 To: **66.974 Enter Athens County**

Length	Left	C/L	Right	Length	Control Points	Scale: 1.00 mile/page
	57.000		57.000			
1.000				1.000	56.520 Scenic Overlook RT	
					56.420 Scenic Overlook RT	
	56.000		56.000			

ODOT District 10 - Meigs County - 9/7/16
No Passing Zone Log (MEG)

Route: **0124R**
 Length: **66.974**

Direction: **East**

From: **0.000 LEAVE VIN CO**
 To: **66.974 Enter Athens County**

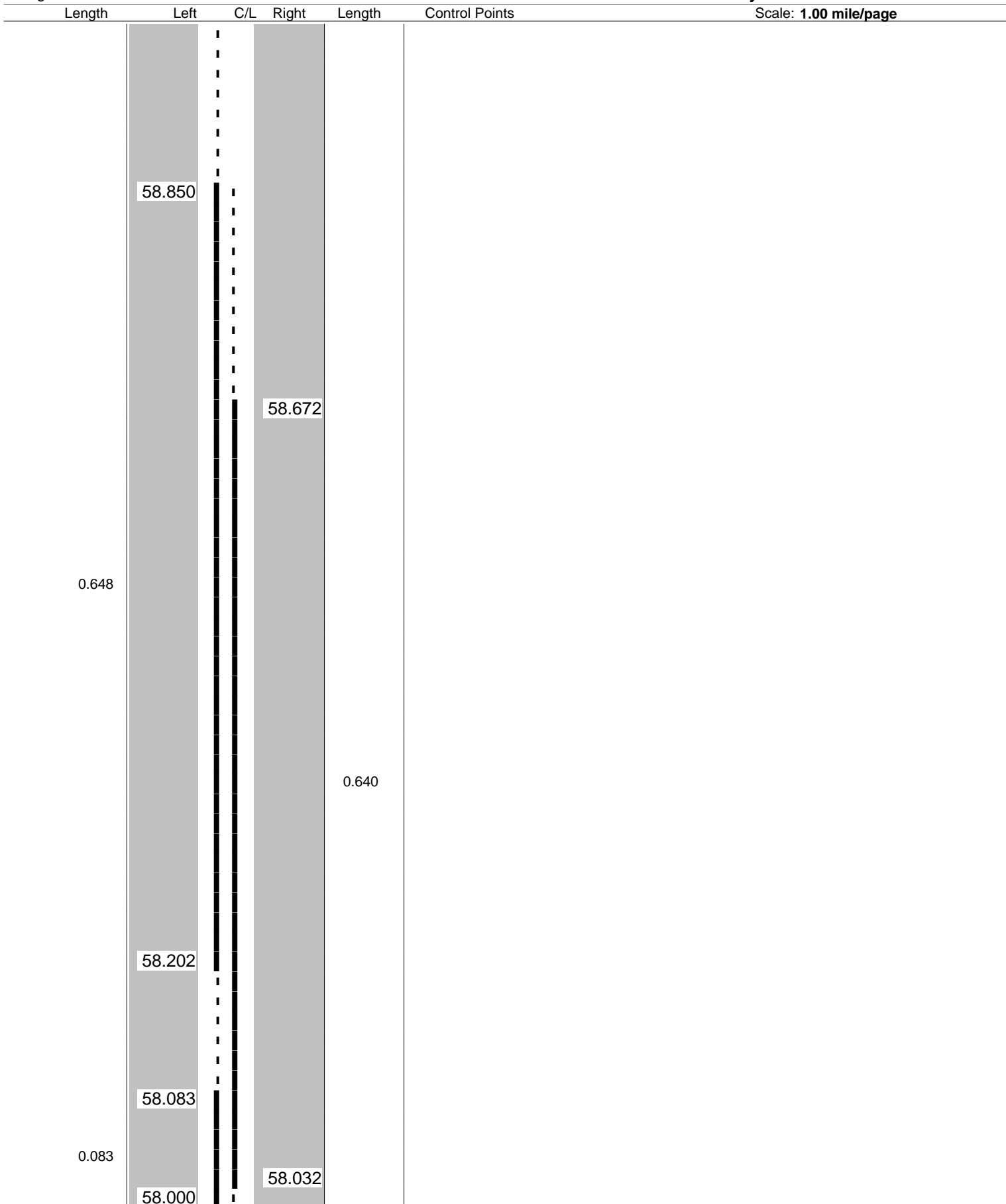
Length	Left	C/L	Right	Length	Control Points	Scale: 1.00 mile/page
0.045	58.000					
	57.955					
			57.905	0.125	57.820 C0399 Sandhill Cemetery LT	
			57.780			
	57.562					
			57.450	0.450	57.450 S0248 LT	
0.562						
					57.120 T0402 Post Office LT	
					57.110 T0275 Schoolhouse LT	
	57.000		57.000			

ODOT District 10 - Meigs County - 9/7/16
No Passing Zone Log (MEG)

Route: **0124R**
 Length: **66.974**

Direction: **East**

From: **0.000 LEAVE VIN CO**
 To: **66.974 Enter Athens County**



ODOT District 10 - Meigs County - 9/7/16
No Passing Zone Log (MEG)

Route: **0124R**
 Length: **66.974**

Direction: **East**

From: **0.000 LEAVE VIN CO**
 To: **66.974 Enter Athens County**

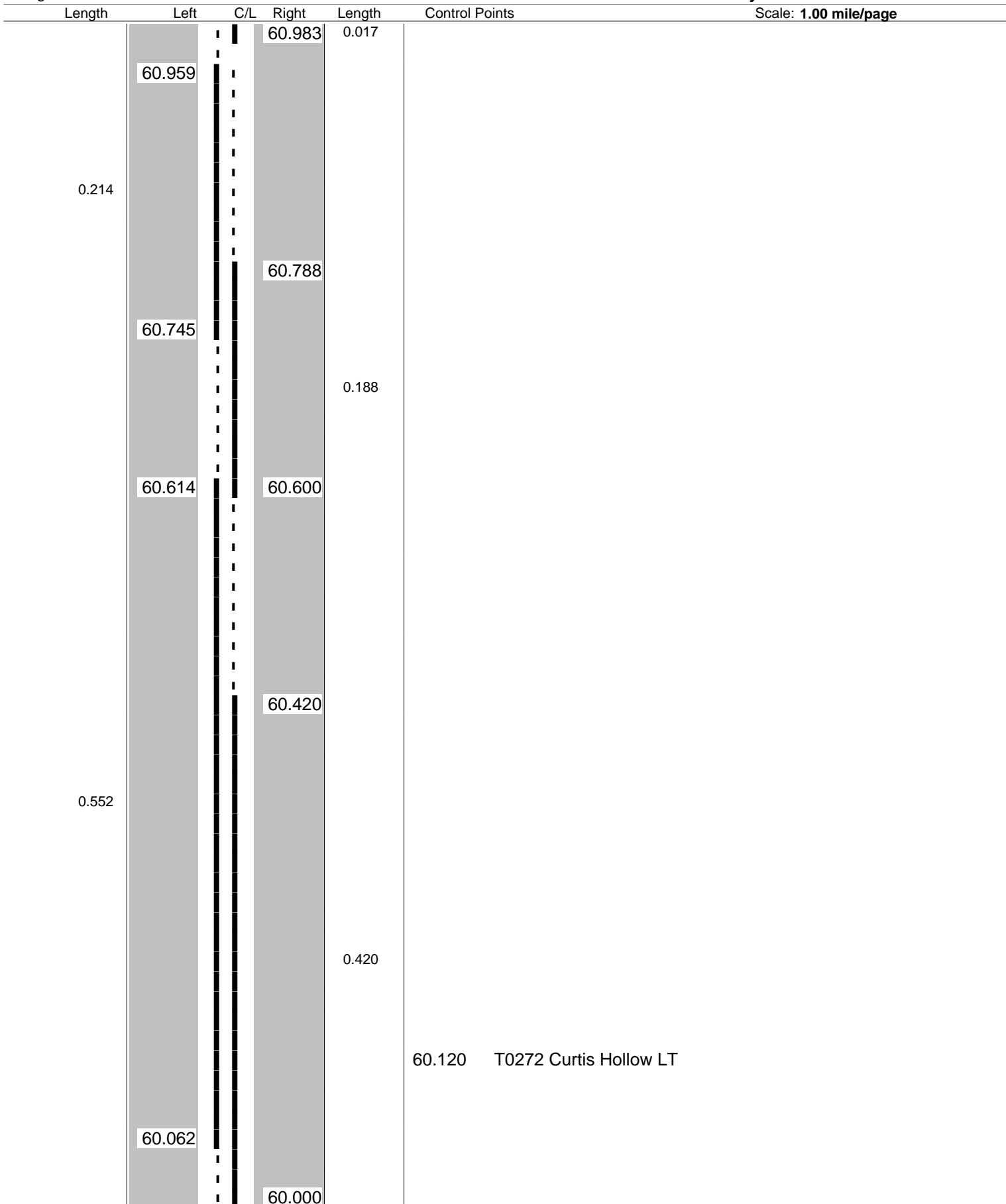
Length	Left	C/L	Right	Length	Control Points	Scale: 1.00 mile/page
			60.000			
			59.894	0.106		
	59.843					
0.333			59.670			
	59.510			0.330	59.550 T0174 Fellowship RT	
			59.340			
					59.300 Ent Forked Run State Park LT	

ODOT District 10 - Meigs County - 9/7/16
No Passing Zone Log (MEG)

Route: **0124R**
 Length: **66.974**

Direction: **East**

From: **0.000 LEAVE VIN CO**
 To: **66.974 Enter Athens County**

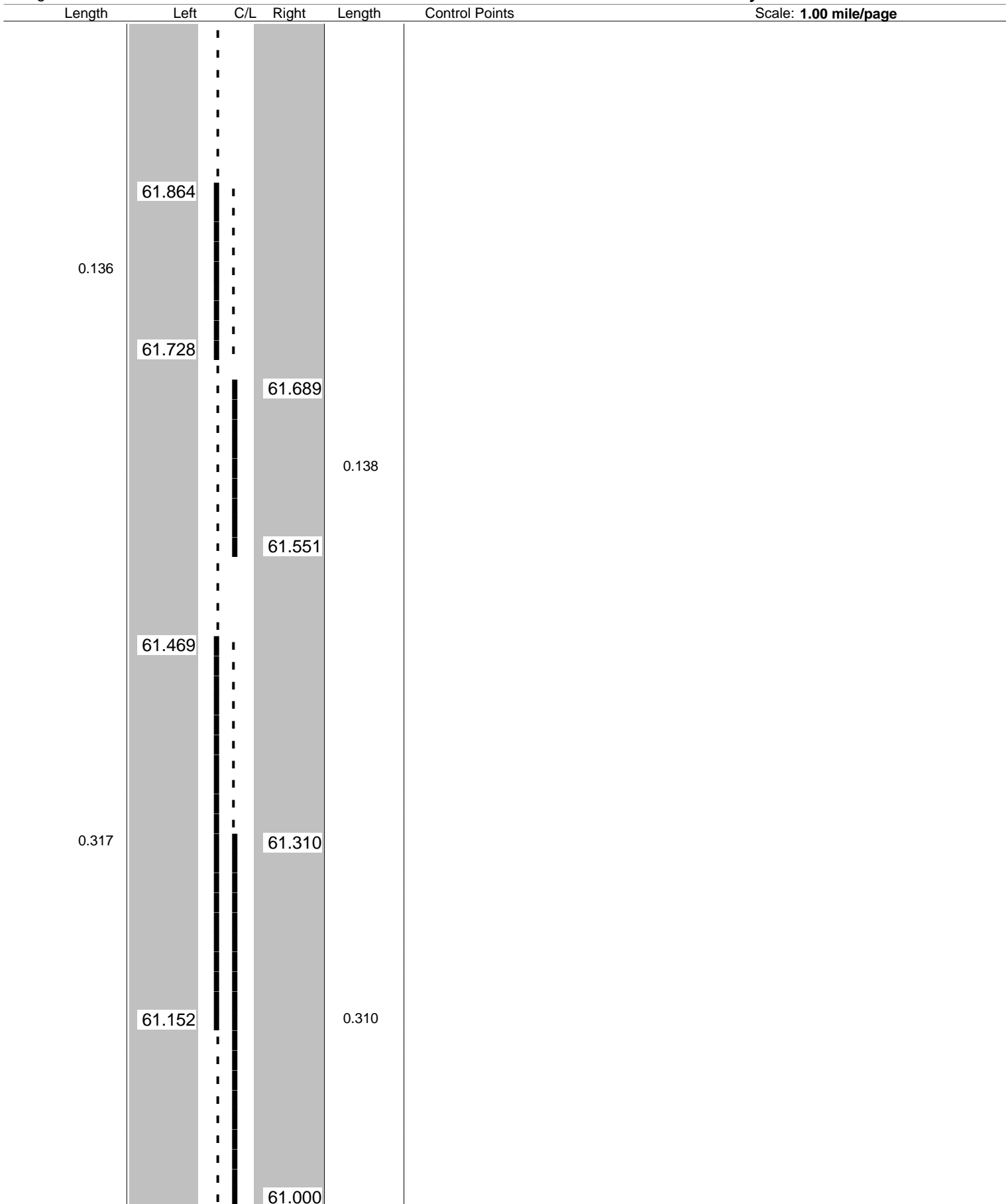


ODOT District 10 - Meigs County - 9/7/16
No Passing Zone Log (MEG)

Route: **0124R**
 Length: **66.974**

Direction: **East**

From: **0.000 LEAVE VIN CO**
 To: **66.974 Enter Athens County**

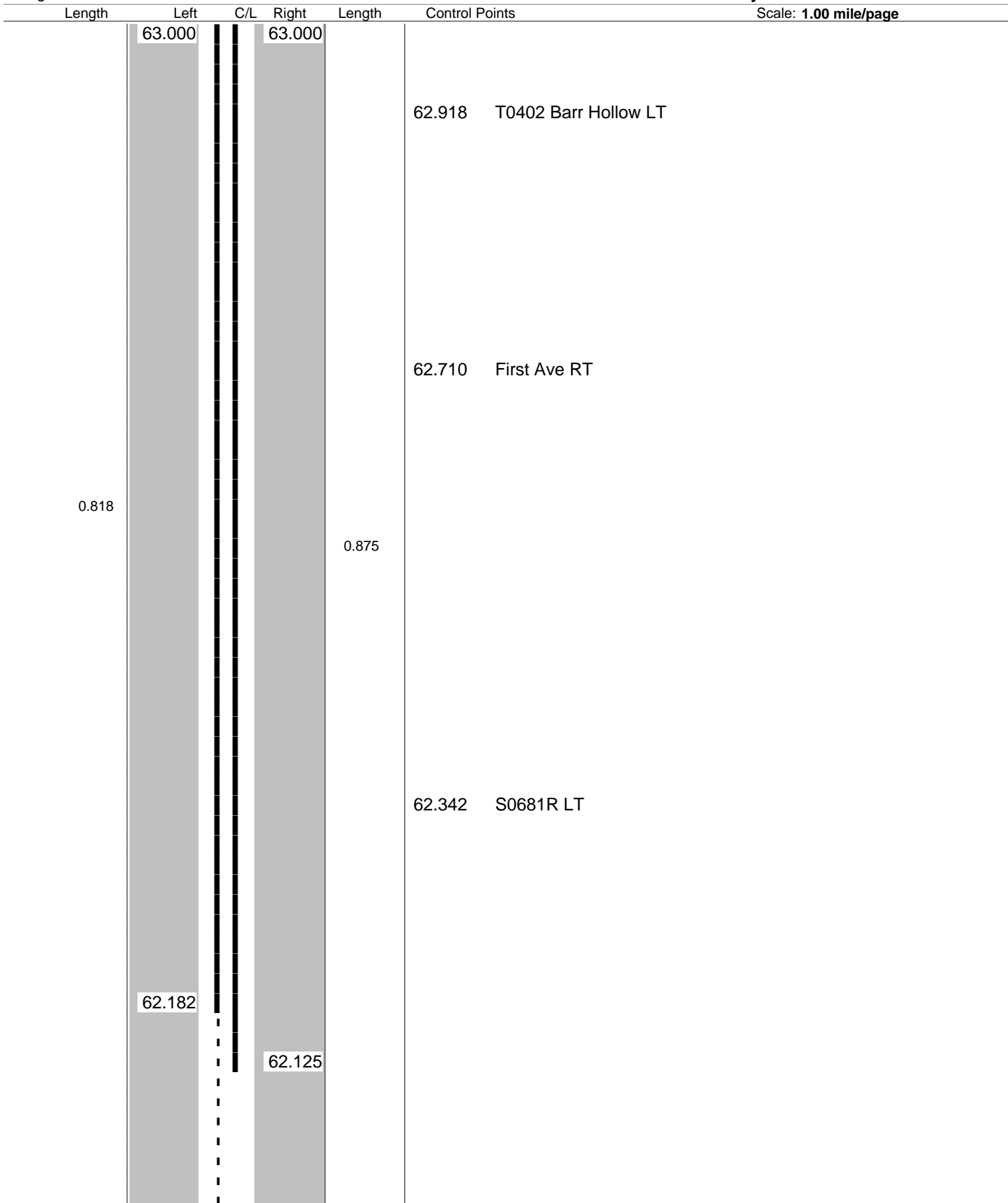


ODOT District 10 - Meigs County - 9/7/16
No Passing Zone Log (MEG)

Route: **0124R**
 Length: **66.974**

Direction: **East**

From: **0.000 LEAVE VIN CO**
 To: **66.974 Enter Athens County**




ODOT District 10 - Meigs County - 9/7/16
No Passing Zone Log (MEG)

Route: **0124R**
 Length: **66.974**

Direction: **East**

From: **0.000 LEAVE VIN CO**
 To: **66.974 Enter Athens County**




ODOT District 10 - Meigs County - 9/7/16
No Passing Zone Log (MEG)

Route: **0124R**
 Length: **66.974**

Direction: **East**

From: **0.000 LEAVE VIN CO**
 To: **66.974 Enter Athens County**

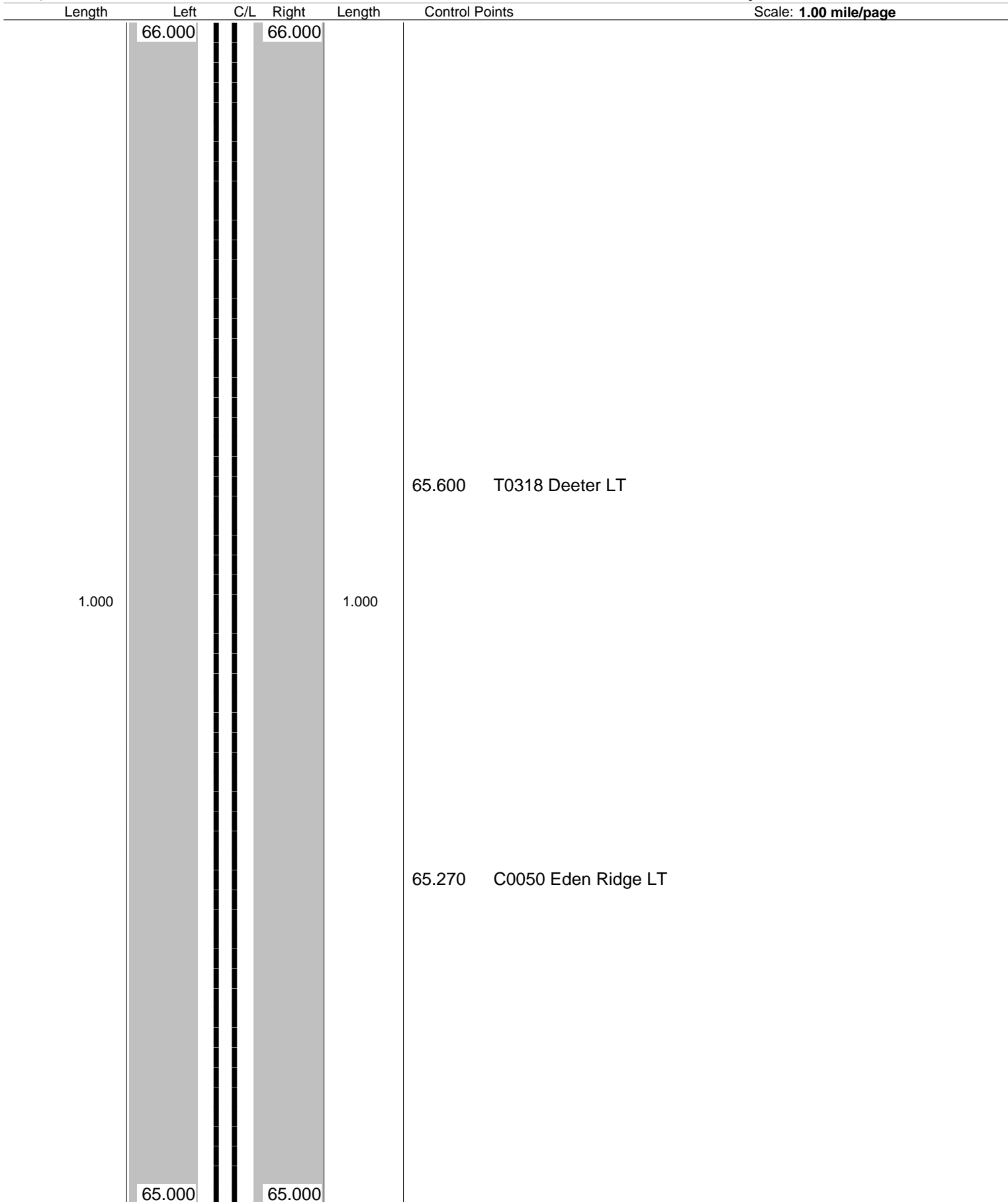


ODOT District 10 - Meigs County - 9/7/16
No Passing Zone Log (MEG)

Route: **0124R**
 Length: **66.974**

Direction: **East**

From: **0.000 LEAVE VIN CO**
 To: **66.974 Enter Athens County**



ODOT District 10 - Meigs County - 9/7/16
No Passing Zone Log (MEG)

Route: **0124R**
 Length: **66.974**

Direction: **East**

From: **0.000 LEAVE VIN CO**
 To: **66.974 Enter Athens County**

Length	Left	C/L	Right	Length	Control Points	Scale: 1.00 mile/page
	66.974		66.949		66.974 Enter Athens County	
0.324				0.471		
	66.650					
	66.500		66.478			
			66.321			
0.500				0.321		
	66.000		66.000			