

**ODOT District 10 - Meigs County**  
**No Passing Zone Log (MEG)**

Route: **0325R**  
 Length: **5.423**

Direction: **East**

From: **0.000 LEAVE GAL CO**  
 To: **5.423 S0124R**

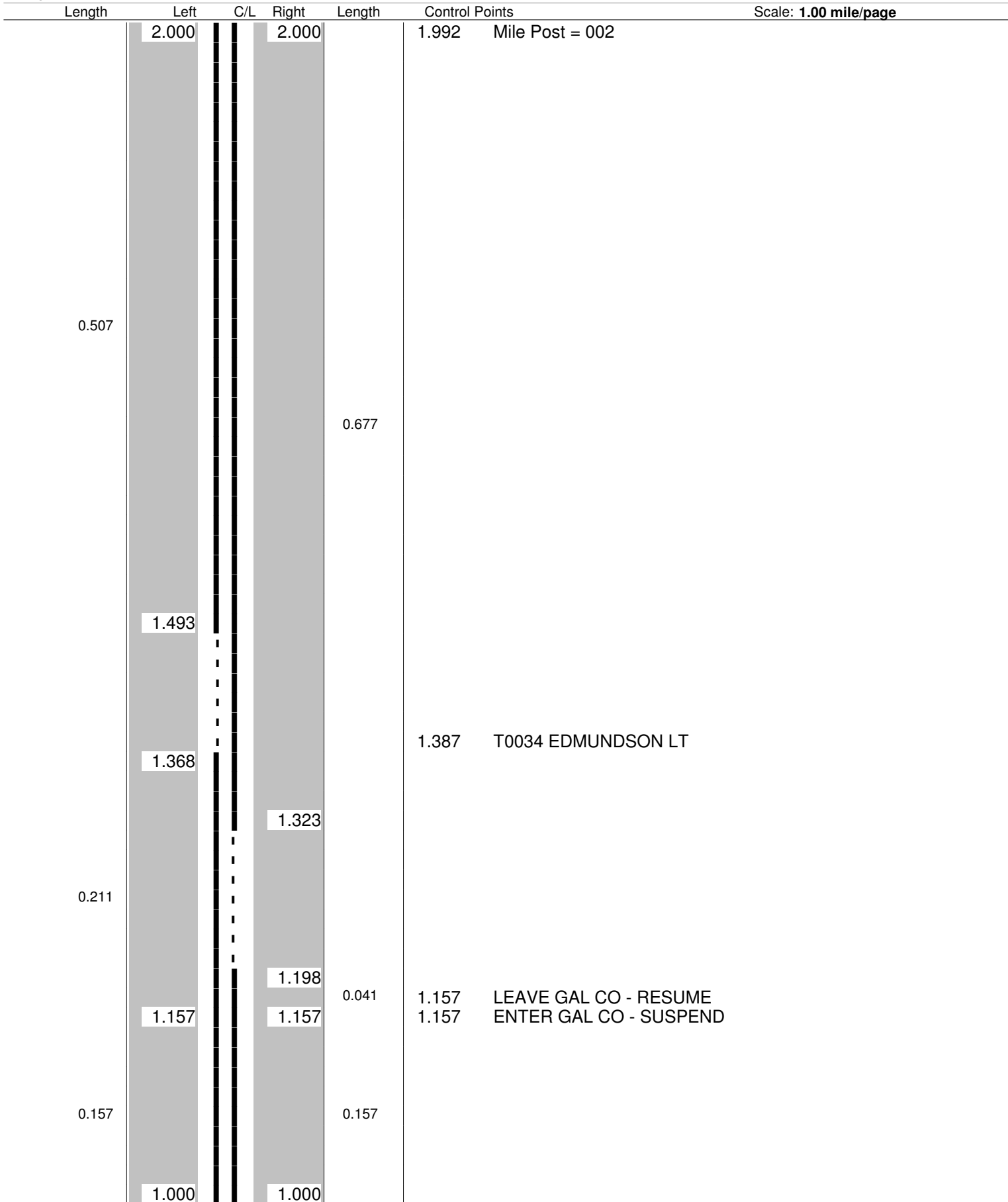
Length	Left	C/L	Right	Length	Control Points	Scale: 1.00 mile/page
	1.000		1.000	0.998	Mile Post = 001	
				0.622	T0037 MELHENEY LT	
				0.609	BRIDGE	
0.995				0.995		
				0.199	C0001 PAINTER RIDGE LT	
	0.005		0.005	0.000	T0339 ANDREWS LT	
				0.000	LEAVE GAL CO	

**ODOT District 10 - Meigs County**  
**No Passing Zone Log (MEG)**

Route: **0325R**  
 Length: **5.423**

Direction: **East**

From: **0.000 LEAVE GAL CO**  
 To: **5.423 S0124R**



Sheet total equivalent length of solid line: 1.813


Accum. total: 3.804

**ODOT District 10 - Meigs County**  
**No Passing Zone Log (MEG)**

Route: **0325R**  
 Length: **5.423**

From: **0.000 LEAVE GAL CO**  
 To: **5.423 S0124R**

Direction: **East**



Sheet total equivalent length of solid line: 2.000


Accum. total: 5.804

**ODOT District 10 - Meigs County**  
**No Passing Zone Log (MEG)**

Route: **0325R**  
 Length: **5.423**

From: **0.000 LEAVE GAL CO**  
 To: **5.423 S0124R**

Direction: **East**



Sheet total equivalent length of solid line: 2.000


Accum. total: 7.804

**ODOT District 10 - Meigs County**  
**No Passing Zone Log (MEG)**

Route: **0325R**  
 Length: **5.423**

Direction: **East**

From: **0.000 LEAVE GAL CO**  
 To: **5.423 S0124R**



Sheet total equivalent length of solid line: 1.762

Accum. total: 9.566

**ODOT District 10 - Meigs County**  
**No Passing Zone Log (MEG)**

Route: **0325R**  
 Length: **5.423**

Direction: **East**

From: **0.000 LEAVE GAL CO**  
 To: **5.423 S0124R**

Length	Left	C/L	Right	Length	Control Points	Scale: 1.00 mile/page
0.420	5.420		5.420	0.420	5.423 S0124R	
					5.335 C0002 BRIAR RIDGE RT	
					5.125 BRIDGE	
	5.000		5.000			