


ODOT District 10 - Meigs County - 7/19/04
No Passing Zone Log (MEG)

Route: **0833R**
 Length: **5.060**

Direction: **North**

From: **0.000 West Virginia State Line**
 To: **5.060 End SR 833**



Sheet total equivalent length of solid line: 2.000


Accum. total: 2.000

ODOT District 10 - Meigs County - 7/19/04
No Passing Zone Log (MEG)

Route: **0833R**
 Length: **5.060**

Direction: **North**

From: **0.000 West Virginia State Line**
 To: **5.060 End SR 833**



Sheet total equivalent length of solid line: 2.000

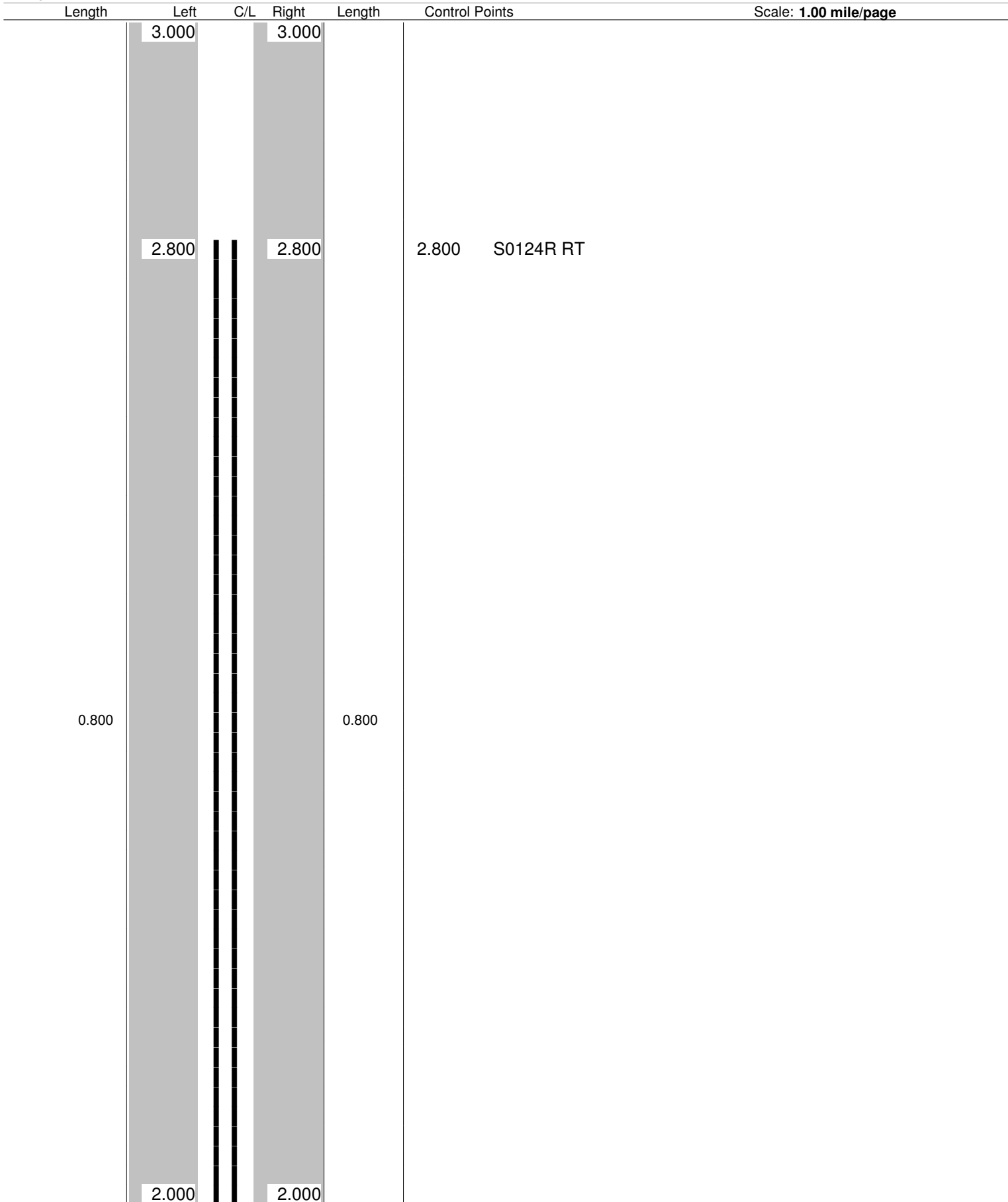
Accum. total: 4.000

ODOT District 10 - Meigs County - 7/19/04
No Passing Zone Log (MEG)

Route: **0833R**
 Length: **5.060**

Direction: **North**

From: **0.000 West Virginia State Line**
 To: **5.060 End SR 833**



Sheet total equivalent length of solid line: 1.600

Accum. total: 5.600