

ODOT Dist 7 - MER Co - CONSTRUCTION
No Passing Zone Log (MER)

Route: **0118R**
 Length: **27.114**

Direction: **North**

From: **0.000 LEAVE DAR CO**
 To: **27.114 ENTER VAN CO**

Length	Left	C/L	Right	Length	Control Points	Scale: 1.00 mile/page
					0.992 Mile Post = 001	
0.116	0.941					
	0.825					
			0.771	0.116		
			0.655			
0.057	0.064					
	0.007					
					0.000 S0319R / T0007	
					0.000 LEAVE DAR CO	

Sheet total equivalent length of solid line: 0.539

Accum. total: 0.539

ODOT Dist 7 - MER Co - CONSTRUCTION
No Passing Zone Log (MER)

Route: **0118R**
 Length: **27.114**

Direction: **North**

From: **0.000 LEAVE DAR CO**
 To: **27.114 ENTER VAN CO**

Length	Left	C/L	Right	Length	Control Points	Scale: 1.00 mile/page
					1.996 Mile Post = 002	
					1.052 C0010 WATKINS	

ODOT Dist 7 - MER Co - CONSTRUCTION
No Passing Zone Log (MER)

Route: **0118R**
 Length: **27.114**

Direction: **North**

From: **0.000 LEAVE DAR CO**
 To: **27.114 ENTER VAN CO**

Length	Left	C/L	Right	Length	Control Points	Scale: 1.00 mile/page
					2.993 Mile Post = 003	
					2.831 C0030BFT RECOVERY MINSTER	
					2.054 BRIDGE	

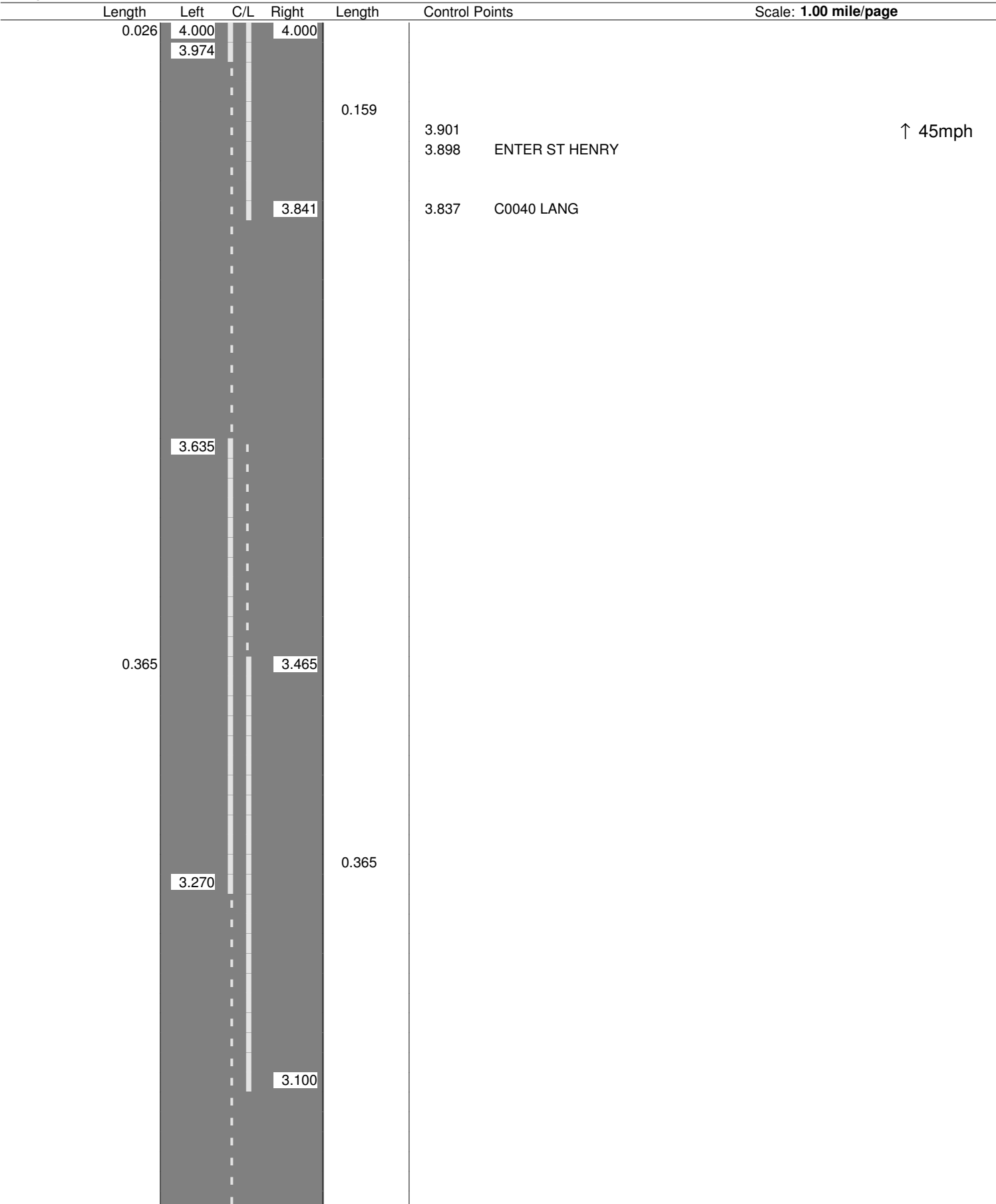
ODOT Dist 7 - MER Co - CONSTRUCTION

No Passing Zone Log (MER)

Route: **0118R**
 Length: **27.114**

Direction: **North**

From: **0.000 LEAVE DAR CO**
 To: **27.114 ENTER VAN CO**

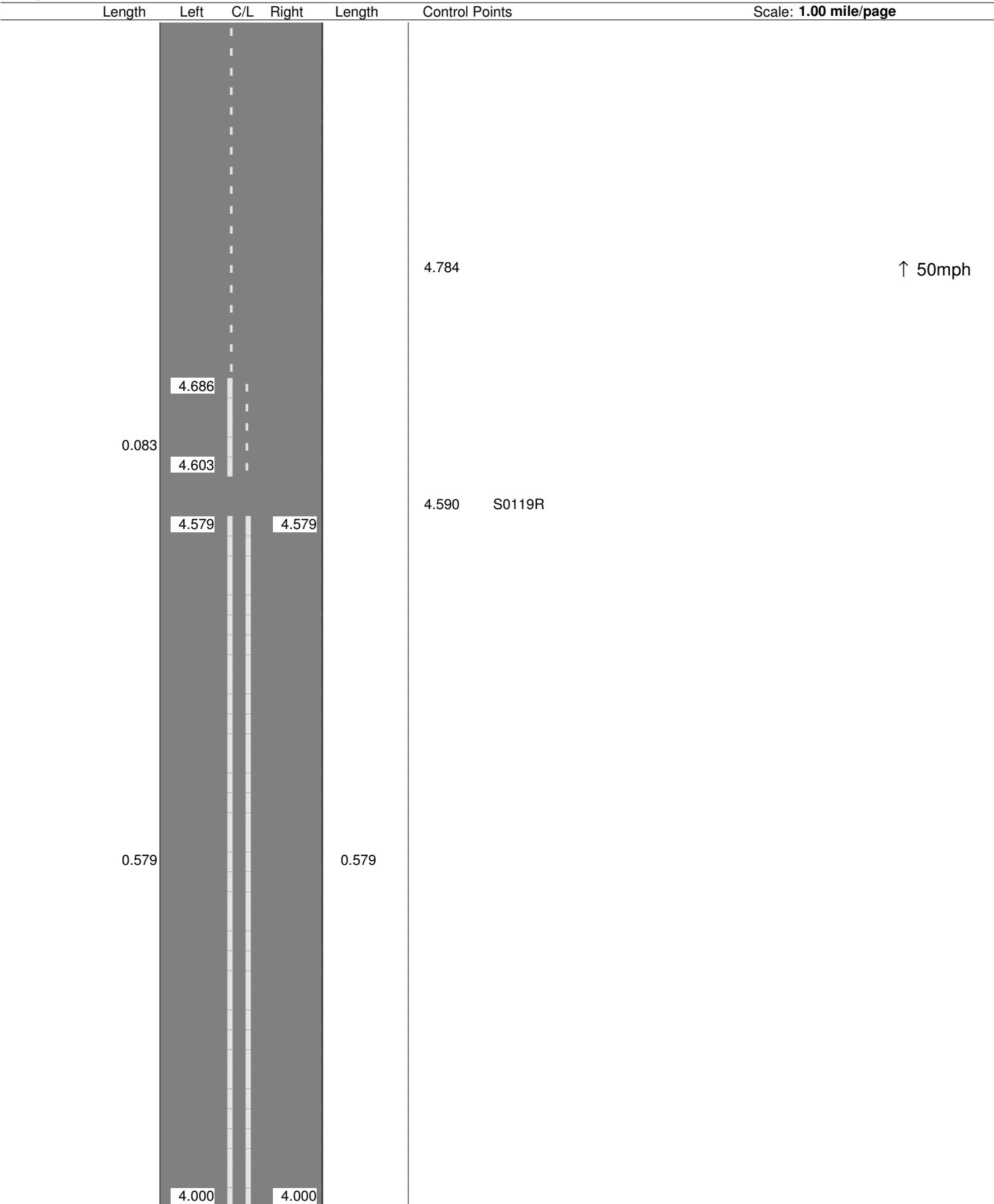


ODOT Dist 7 - MER Co - CONSTRUCTION
No Passing Zone Log (MER)

Route: **0118R**
 Length: **27.114**

Direction: **North**

From: **0.000 LEAVE DAR CO**
 To: **27.114 ENTER VAN CO**



ODOT Dist 7 - MER Co - CONSTRUCTION
No Passing Zone Log (MER)

Route: **0118R**
 Length: **27.114**

Direction: **North**

From: **0.000 LEAVE DAR CO**
 To: **27.114 ENTER VAN CO**


Length	Left	C/L	Right	Length	Control Points	Scale: 1.00 mile/page
					5.977 Mile Post = 006	
					5.845 C0060 CARTEGENA	
0.110	5.703					
	5.593					
			5.551	0.110		
			5.441		5.441 LEAVE ST HENRY	↑ 55mph

ODOT Dist 7 - MER Co - CONSTRUCTION
No Passing Zone Log (MER)

Route: **0118R**
 Length: **27.114**

Direction: **North**

From: **0.000 LEAVE DAR CO**
 To: **27.114 ENTER VAN CO**

Length	Left	C/L	Right	Length	Control Points	Scale: 1.00 mile/page
					6.970 Mile Post = 007	
					6.851 C0070 PHILOTHEA	

ODOT Dist 7 - MER Co - CONSTRUCTION
No Passing Zone Log (MER)

Route: **0118R**
 Length: **27.114**

Direction: **North**

From: **0.000 LEAVE DAR CO**
 To: **27.114 ENTER VAN CO**

Length	Left	C/L	Right	Length	Control Points	Scale: 1.00 mile/page
				7.969	Mile Post = 008	
				7.854	C0080 / T0080	
				7.237	BRIDGE	

ODOT Dist 7 - MER Co - CONSTRUCTION

No Passing Zone Log (MER)

Route: **0118R**
 Length: **27.114**

Direction: **North**

From: **0.000 LEAVE DAR CO**
 To: **27.114 ENTER VAN CO**

Length	Left	C/L	Right	Length	Control Points	Scale: 1.00 mile/page
0.273	9.000		9.000	0.273	8.945 RAILROAD 8.854 S0219R	
	8.727		8.727			
0.095	8.401			0.095	8.353 8.352 ENTER COLDWATER	↑ 35mph
	8.306					
			8.227			
			8.132			

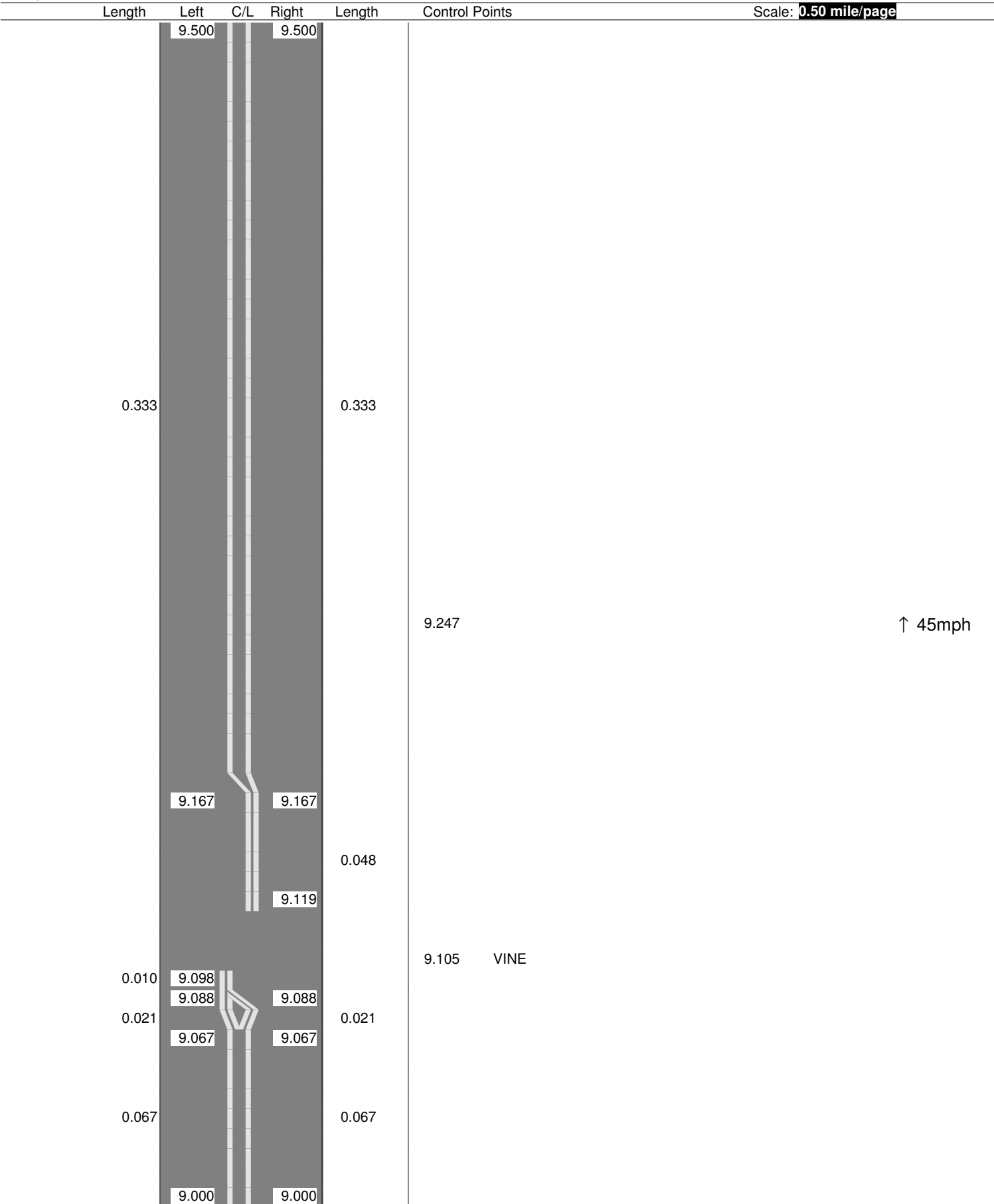
ODOT Dist 7 - MER Co - CONSTRUCTION

No Passing Zone Log (MER)

Route: **0118R**
 Length: **27.114**

Direction: **North**

From: **0.000 LEAVE DAR CO**
 To: **27.114 ENTER VAN CO**



Sheet total equivalent length of solid line: 1.000

Accum. total: 6.377

ODOT Dist 7 - MER Co - CONSTRUCTION
No Passing Zone Log (MER)

Route: **0118R**
 Length: **27.114**

Direction: **North**

From: **0.000 LEAVE DAR CO**
 To: **27.114 ENTER VAN CO**

Length	Left	C/L	Right	Length	Control Points	Scale: 0.50 mile/page
			10.000			
			9.908	0.092	9.959 Mile Post = 010	
			9.841			
			9.708		9.870 LEAVE COLDWATER	↑ 55mph
0.341					9.850 BELL	
			9.500	0.208		
			9.500			

ODOT Dist 7 - MER Co - CONSTRUCTION
No Passing Zone Log (MER)

Route: **0118R**
 Length: **27.114**

Direction: **North**

From: **0.000 LEAVE DAR CO**
 To: **27.114 ENTER VAN CO**

Length	Left	C/L	Right	Length	Control Points	Scale: 1.00 mile/page
					11.948 Mile Post = 012	
					11.866 T0120AKUHN	

ODOT Dist 7 - MER Co - CONSTRUCTION
No Passing Zone Log (MER)

Route: **0118R**
 Length: **27.114**

Direction: **North**

From: **0.000 LEAVE DAR CO**
 To: **27.114 ENTER VAN CO**

Length	Left	C/L	Right	Length	Control Points	Scale: 1.00 mile/page
				12.943	Mile Post = 013	
				12.369	C0126 / T0126	

ODOT Dist 7 - MER Co - CONSTRUCTION

No Passing Zone Log (MER)

Route: **0118R**
 Length: **27.114**

Direction: **North**

From: **0.000 LEAVE DAR CO**
 To: **27.114 ENTER VAN CO**

Length	Left	C/L	Right	Length	Control Points	Scale: 1.00 mile/page
			16.000		15.991 Mile Post = 016	
				0.157	15.956 C0150 CARMEL CHURCH LT	
			15.843			
0.102	15.806					
	15.704					
			15.636	0.102		
	15.559		15.534			
0.095					15.453 C0146 FAIRGROUND RT	
	15.464					
			15.380			
0.113	15.323					
	15.210			0.323	15.203 C0144 MUD	
			15.057			

Sheet total equivalent length of solid line: 1.108

Accum. total: 9.620

ODOT Dist 7 - MER Co - CONSTRUCTION
No Passing Zone Log (MER)

Route: **0118R**
 Length: **27.114**

Direction: **North**

From: **0.000 LEAVE DAR CO**
 To: **27.114 ENTER VAN CO**

Length	Left	C/L	Right	Length	Control Points	Scale: 1.00 mile/page	
					17.990 Mile Post = 018		
					17.964 C0170 FRAM		
						17.462 T0166 SCHLEUCHER LT	
						17.018 BRIDGE	

ODOT Dist 7 - MER Co - CONSTRUCTION
No Passing Zone Log (MER)

Route: **0118R**
 Length: **27.114**

Direction: **North**

From: **0.000 LEAVE DAR CO**
 To: **27.114 ENTER VAN CO**

Length	Left	C/L	Right	Length	Control Points	Scale: 1.00 mile/page
					18.975 Mile Post = 019	
					18.968 C0180 OREGON	

ODOT Dist 7 - MER Co - CONSTRUCTION
No Passing Zone Log (MER)

Route: **0118R**
 Length: **27.114**

Direction: **North**

From: **0.000 LEAVE DAR CO**
 To: **27.114 ENTER VAN CO**

Length	Left	C/L	Right	Length	Control Points	Scale: 1.00 mile/page
				19.970	Mile Post = 020	
				19.469	T0186 FETTERS LT	

ODOT Dist 7 - MER Co - CONSTRUCTION
No Passing Zone Log (MER)

Route: **0118R**
 Length: **27.114**

Direction: **North**

From: **0.000 LEAVE DAR CO**
 To: **27.114 ENTER VAN CO**

Length	Left	C/L	Right	Length	Control Points	Scale: 1.00 mile/page
					20.964 Mile Post = 021	
0.062	20.536					
	20.474		20.474	0.062	20.474 C0196 TAMA	
			20.412			

ODOT Dist 7 - MER Co - CONSTRUCTION
No Passing Zone Log (MER)

Route: **0118R**
 Length: **27.114**

Direction: **North**

From: **0.000 LEAVE DAR CO**
 To: **27.114 ENTER VAN CO**

Length	Left	C/L	Right	Length	Control Points	Scale: 1.00 mile/page
0.091	22.000		21.950	0.211	21.962 S0707R	
	21.909		21.739			

ODOT Dist 7 - MER Co - CONSTRUCTION
No Passing Zone Log (MER)

Route: **0118R**
 Length: **27.114**

Direction: **North**

From: **0.000 LEAVE DAR CO**
 To: **27.114 ENTER VAN CO**

Length	Left	C/L	Right	Length	Control Points	Scale: 1.00 mile/page
	24.000		24.000		23.961 23.953 ENTER ROCKFORD	↑ 35mph
0.255				0.255		
	23.745		23.745		23.745 PARKWAY LT	
	23.620					
0.153						
	23.467		23.467		23.467 C0226 WILSON	
			23.405	0.062		

ODOT Dist 7 - MER Co - CONSTRUCTION
No Passing Zone Log (MER)

Route: **0118R**
 Length: **27.114**

Direction: **North**

From: **0.000 LEAVE DAR CO**
 To: **27.114 ENTER VAN CO**

Length	Left	C/L	Right	Length	Control Points	Scale: 1.00 mile/page
	25.000		25.000			
0.259				0.259		
	24.741		24.741		24.763 BRIDGE	
					24.730 U0033R - END OVERLAP LT	
	24.162		24.162		24.162 U0033R - BEGIN OVERLAP RT	
0.162				0.162		
	24.000		24.000			

ODOT Dist 7 - MER Co - CONSTRUCTION
No Passing Zone Log (MER)

Route: **0118R**
 Length: **27.114**

Direction: **North**

From: **0.000 LEAVE DAR CO**
 To: **27.114 ENTER VAN CO**

Length	Left	C/L	Right	Length	Control Points	Scale: 1.00 mile/page
					25.995 Mile Post = 026	
					25.609 T0246ASHANE	
					25.016 S0117R RT	
					25.001 Mile Post = 025	
					25.078	
					25.000	
					25.007	
					0.078	
					0.007	

Sheet total equivalent length of solid line: 0.333

Accum. total: 14.284

ODOT Dist 7 - MER Co - CONSTRUCTION
No Passing Zone Log (MER)

Route: **0118R**
 Length: **27.114**

Direction: **North**

From: **0.000 LEAVE DAR CO**
 To: **27.114 ENTER VAN CO**

Length	Left	C/L	Right	Length	Control Points	Scale: 1.00 mile/page		
					26.993 Mile Post = 027			
					26.125 T0250RIVER TRAIL LT			
					26.052 T0250BOLD TOWN RUN RT			

