

ODOT Dist 7 - MER Co - CONSTRUCTION

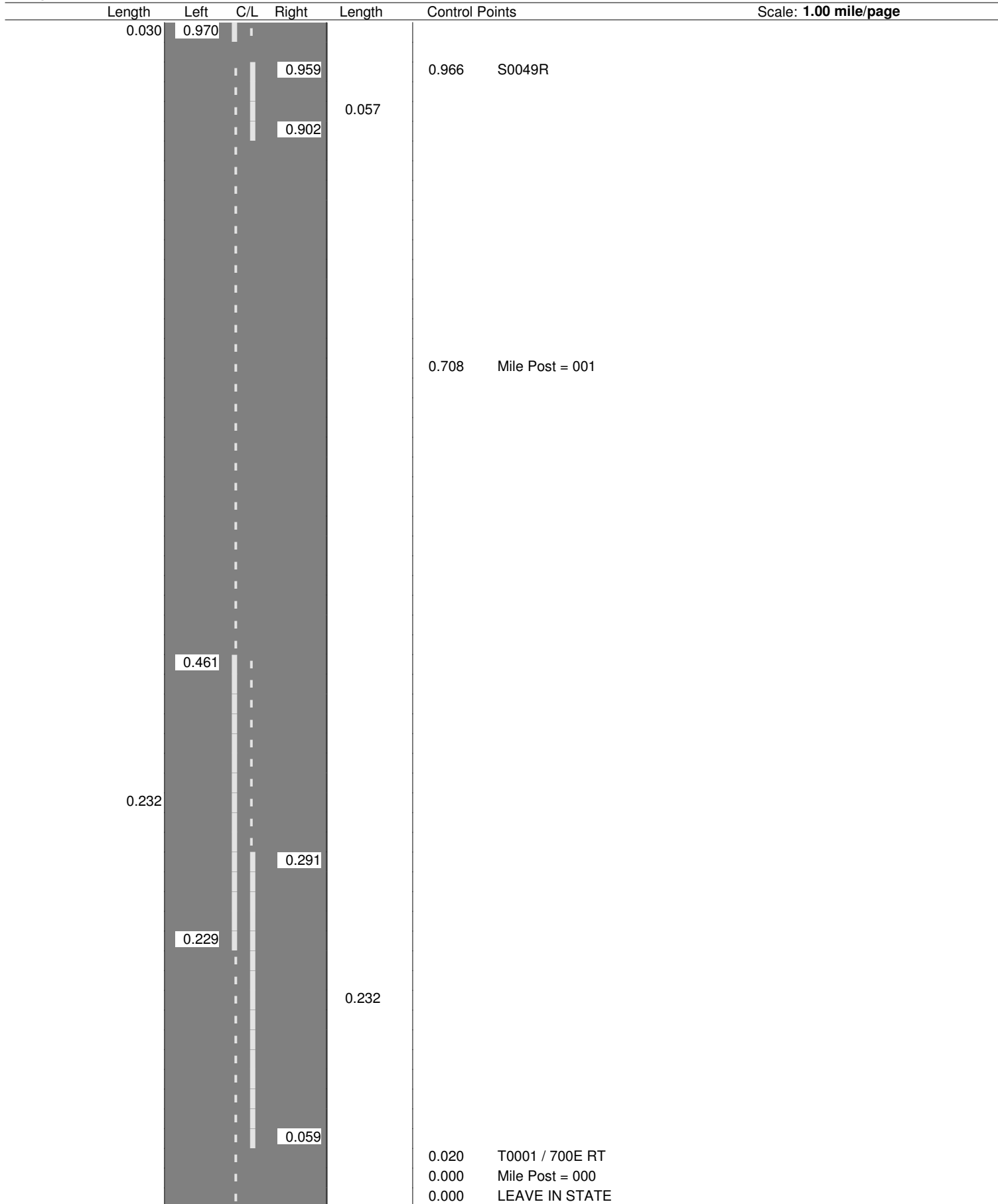
No Passing Zone Log (MER)

Route: **0707R**
 Length: **19.418**

Direction: **East**

From: **0.000 LEAVE IN STATE**
 To: **19.418 S0117R**

Scale: **1.00 mile/page**



Sheet total equivalent length of solid line: 0.783

Accum. total: 0.783

ODOT Dist 7 - MER Co - CONSTRUCTION
No Passing Zone Log (MER)

Route: **0707R**
 Length: **19.418**

Direction: **East**

From: **0.000 LEAVE IN STATE**
 To: **19.418 S0117R**

Length	Left	C/L	Right	Length	Control Points	Scale: 1.00 mile/page
	2.977				2.978 C0031 WABASH	
0.095						
	2.882					
			2.804	0.095		
			2.709		2.693 Mile Post = 003	

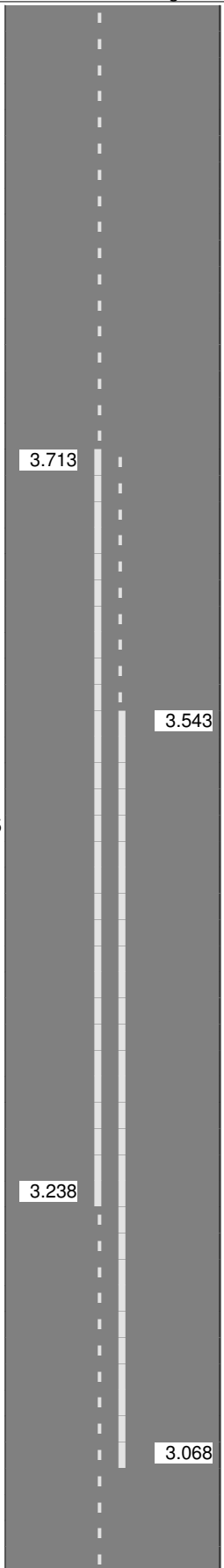
ODOT Dist 7 - MER Co - CONSTRUCTION
No Passing Zone Log (MER)

Route: **0707R**
 Length: **19.418**

Direction: **East**

From: **0.000 LEAVE IN STATE**
 To: **19.418 S0117R**

Length	Left	C/L	Right	Length	Control Points	Scale: 1.00 mile/page
					3.977 T0041 BURRVILLE	
					3.689 Mile Post = 004	
0.475						
				0.475		
					3.035 BRIDGE	



ODOT Dist 7 - MER Co - CONSTRUCTION
No Passing Zone Log (MER)

Route: **0707R**
 Length: **19.418**

Direction: **East**

From: **0.000 LEAVE IN STATE**
 To: **19.418 S0117R**

Length	Left	C/L	Right	Length	Control Points	Scale: 1.00 mile/page
					4.977 C0051 ERASTUS DURBIN	
					4.691 Mile Post = 005	

ODOT Dist 7 - MER Co - CONSTRUCTION
No Passing Zone Log (MER)

Route: **0707R**
 Length: **19.418**

Direction: **East**

From: **0.000 LEAVE IN STATE**
 To: **19.418 S0117R**

Length	Left	C/L	Right	Length	Control Points	Scale: 1.00 mile/page
					5.982 T0061 TOWNSHIP LINE	
					5.735 BRIDGE	

ODOT Dist 7 - MER Co - CONSTRUCTION
No Passing Zone Log (MER)

Route: **0707R**
 Length: **19.418**

Direction: **East**

From: **0.000 LEAVE IN STATE**
 To: **19.418 S0117R**

Length	Left	C/L	Right	Length	Control Points

ODOT Dist 7 - MER Co - CONSTRUCTION
No Passing Zone Log (MER)

Route: **0707R**
 Length: **19.418**

Direction: **East**

From: **0.000 LEAVE IN STATE**
 To: **19.418 S0117R**

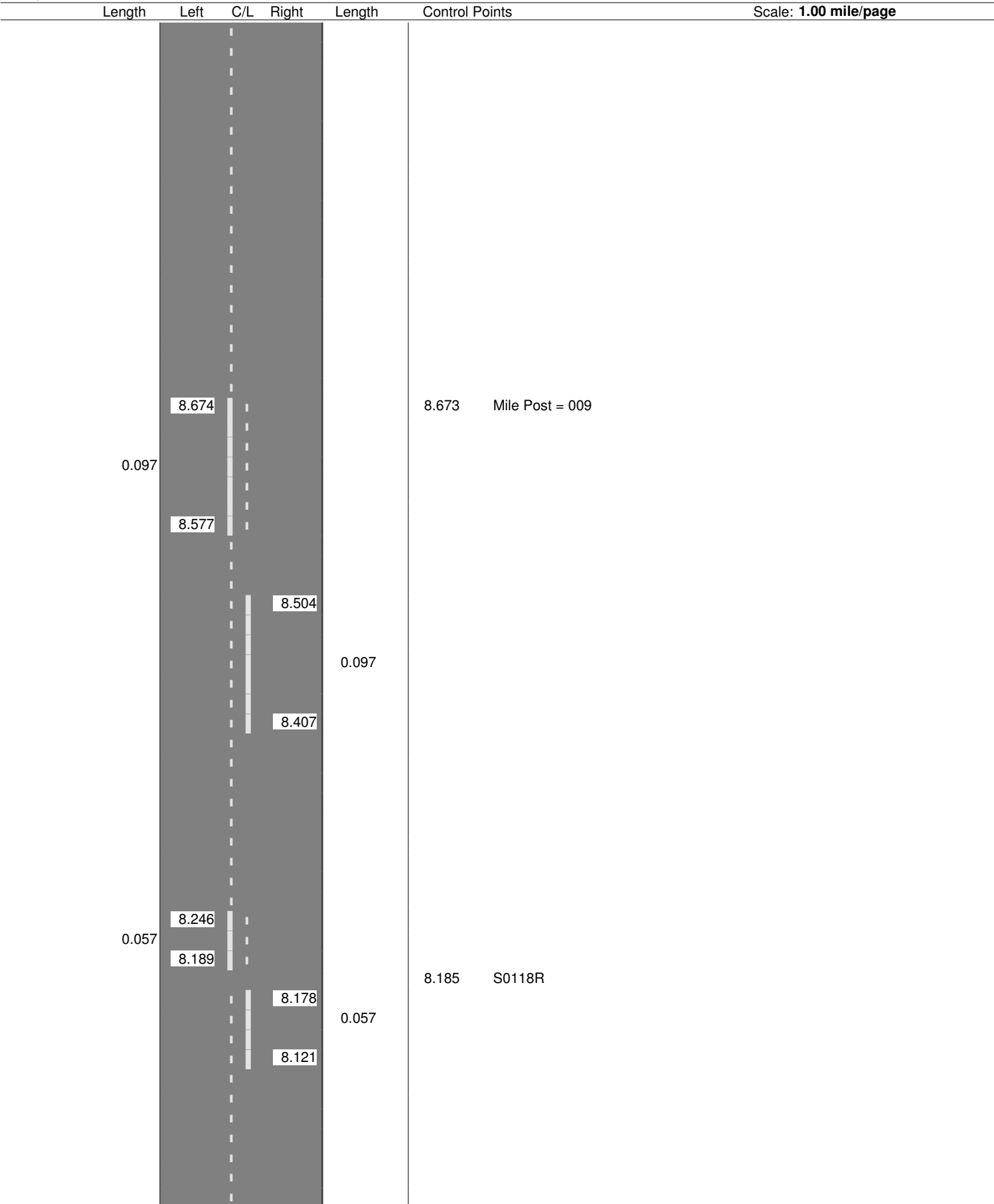
Length	Left	C/L	Right	Length	Control Points	Scale: 1.00 mile/page
				7.676	Mile Post = 008	
				7.183	T0071 NOW	

ODOT Dist 7 - MER Co - CONSTRUCTION
No Passing Zone Log (MER)

Route: **0707R**
 Length: **19.418**

Direction: **East**

From: **0.000 LEAVE IN STATE**
 To: **19.418 S0117R**



ODOT Dist 7 - MER Co - CONSTRUCTION
No Passing Zone Log (MER)

Route: **0707R**
 Length: **19.418**

Direction: **East**

From: **0.000 LEAVE IN STATE**
 To: **19.418 S0117R**

Length	Left	C/L	Right	Length	Control Points	Scale: 1.00 mile/page
					9.671 Mile Post = 010	
	9.620					
			9.450		9.440 C0093 EICHAR RT	
0.427				0.129	9.370 BRIDGE	
			9.321			
	9.193				9.189 C0093 LOMBARD LT	
			9.179			
				0.110		
			9.069			

ODOT Dist 7 - MER Co - CONSTRUCTION
No Passing Zone Log (MER)

Route: **0707R**
 Length: **19.418**

Direction: **East**

From: **0.000 LEAVE IN STATE**
 To: **19.418 S0117R**

Length	Left	C/L	Right	Length	Control Points	Scale: 1.00 mile/page
			10.991	0.104		
			10.887			
					10.457 C0103 HERMAN RT	
					10.445 T0103 HERMAN LT	

ODOT Dist 7 - MER Co - CONSTRUCTION
No Passing Zone Log (MER)

Route: **0707R**
 Length: **19.418**

Direction: **East**

From: **0.000 LEAVE IN STATE**
 To: **19.418 S0117R**

Length	Left	C/L	Right	Length	Control Points	Scale: 1.00 mile/page
	12.000		12.000			
0.192	11.249		11.249	0.057	11.258 U0033R - BEGIN OVERLAP 11.231 U0033R - SPUR LT	
			11.192			
	11.057					

ODOT Dist 7 - MER Co - CONSTRUCTION

No Passing Zone Log (MER)

Route: **0707R**
 Length: **19.418**

Direction: **East**

From: **0.000 LEAVE IN STATE**
 To: **19.418 S0117R**

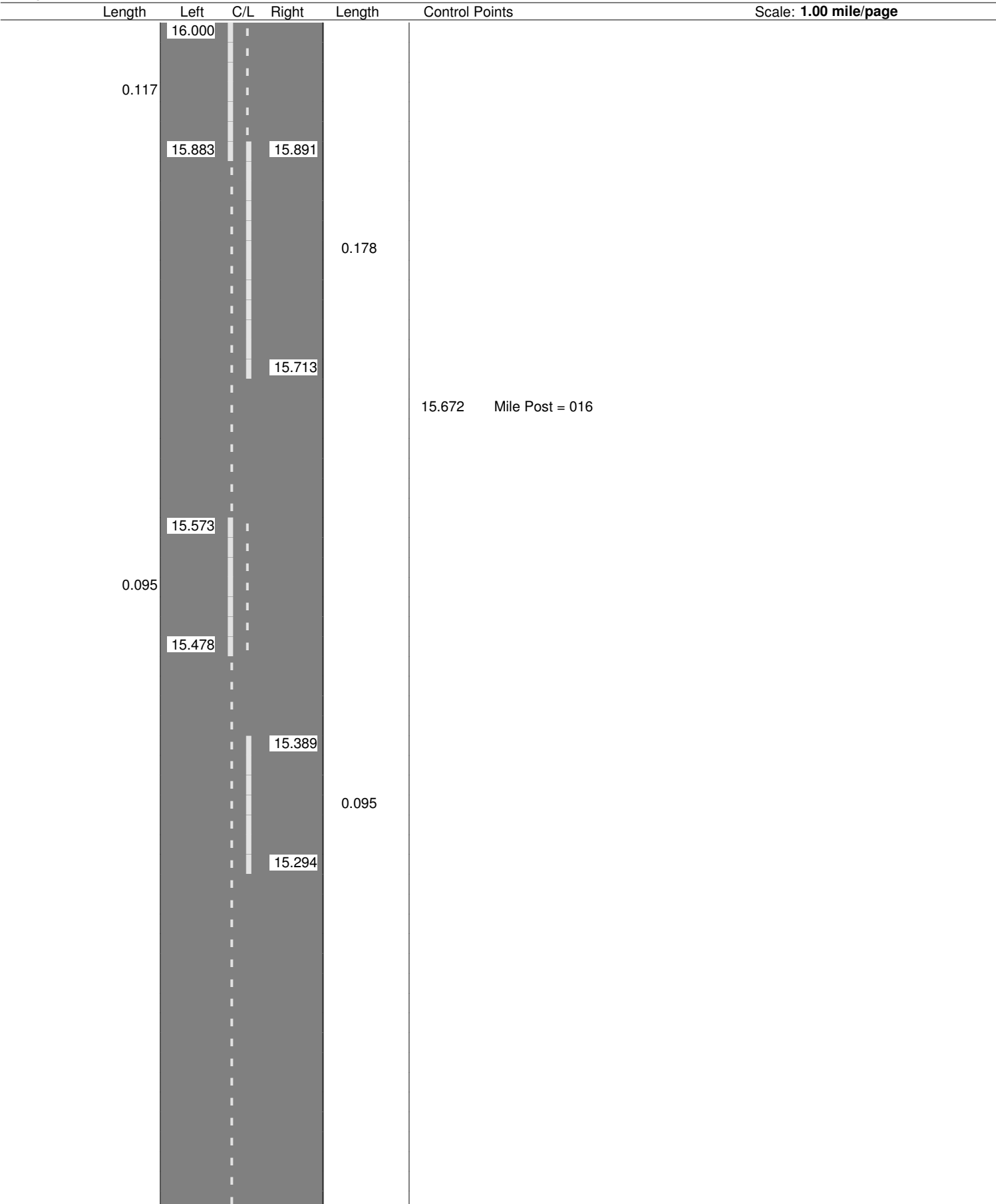
Length	Left	C/L	Right	Length	Control Points	Scale: 1.00 mile/page
0.095	14.863	-	-		14.839 T0133 TAYLOR LT	
	14.768	-	-			
		-	14.686	0.095	14.680 Mile Post = 015	
		-	14.591			
0.112	14.547	-	-			
	14.435	-	-			
		-	14.377	0.112		
		-	14.265			
		-	-		14.089 C0125BPALMER	

ODOT Dist 7 - MER Co - CONSTRUCTION
No Passing Zone Log (MER)

Route: **0707R**
 Length: **19.418**

Direction: **East**

From: **0.000 LEAVE IN STATE**
 To: **19.418 S0117R**



ODOT Dist 7 - MER Co - CONSTRUCTION
No Passing Zone Log (MER)

Route: **0707R**
 Length: **19.418**

Direction: **East**

From: **0.000 LEAVE IN STATE**
 To: **19.418 S0117R**

Length	Left	C/L	Right	Length	Control Points	Scale: 1.00 mile/page
					16.825 C0226 DEEP CUT RT	
					16.685 Mile Post = 017	
					16.640 BRIDGE	
					16.637 LEAVE MENDON	
	16.636		16.636			
				0.512		
0.636						
					16.125 ENTER MENDON	
					16.119 LEWIS RT	
			16.124			
	16.000					

ODOT Dist 7 - MER Co - CONSTRUCTION
No Passing Zone Log (MER)

Route: **0707R**
 Length: **19.418**

Direction: **East**

From: **0.000 LEAVE IN STATE**
 To: **19.418 S0117R**

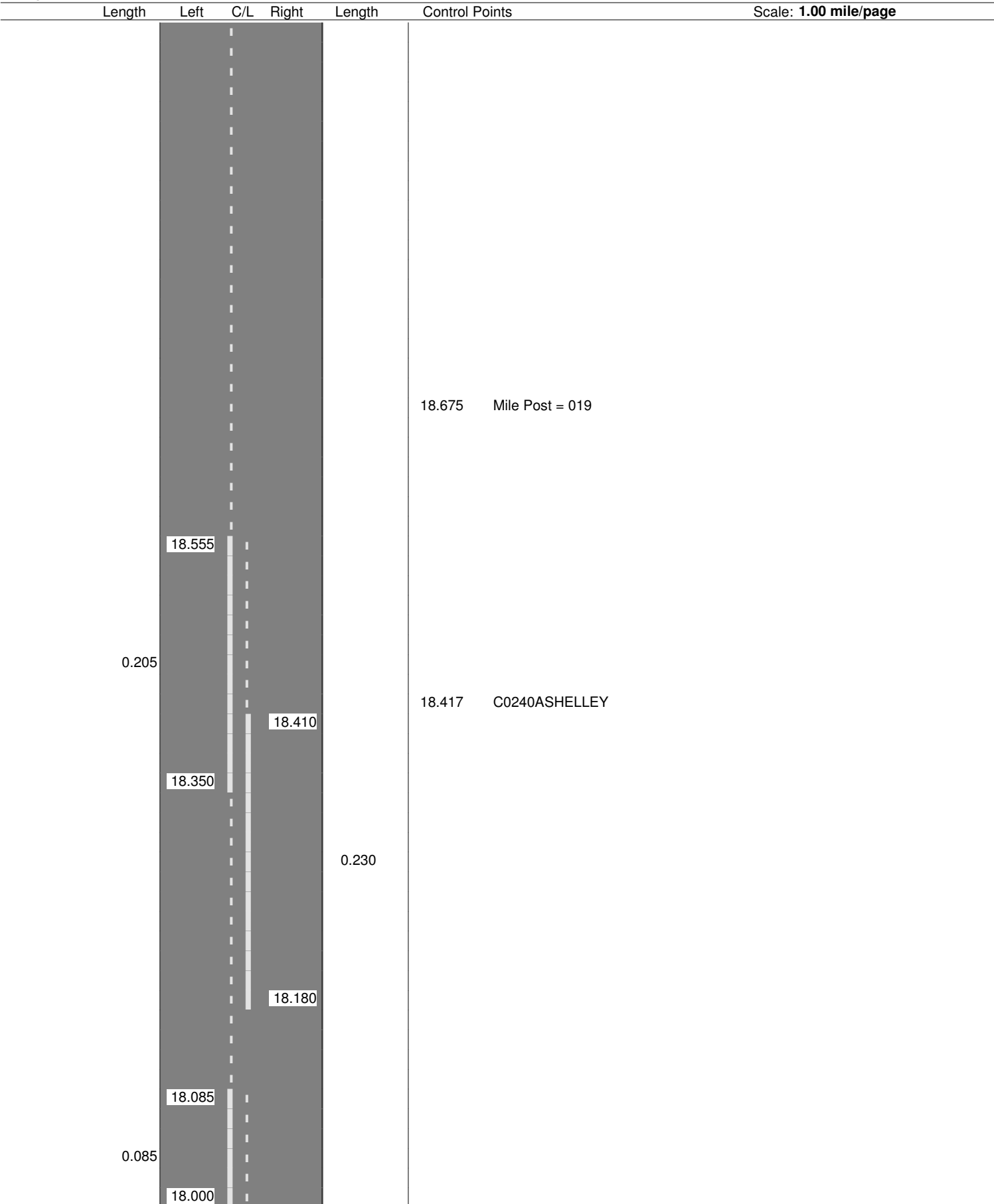
Length	Left	C/L	Right	Length	Control Points	Scale: 1.00 mile/page
	18.000					
0.327			17.915	0.242	17.916 T0236A HAMILTON RT	
	17.673		17.673	0.057	17.685 Mile Post = 018 17.669 C0236 HAMILTON LT	
			17.665			
			17.608			

ODOT Dist 7 - MER Co - CONSTRUCTION
No Passing Zone Log (MER)

Route: **0707R**
 Length: **19.418**

Direction: **East**

From: **0.000 LEAVE IN STATE**
 To: **19.418 S0117R**



Sheet total equivalent length of solid line: 0.755

Accum. total: 10.233

