


ODOT Dist 7 - MIA Co - FINAL
No Passing Zone Log (MIA)

Route: **0718R**
 Length: **10.160**

Direction: **East**

From: **0.000 S0721R**
 To: **10.160 ENTER TROY**



Sheet total equivalent length of solid line: 0.307

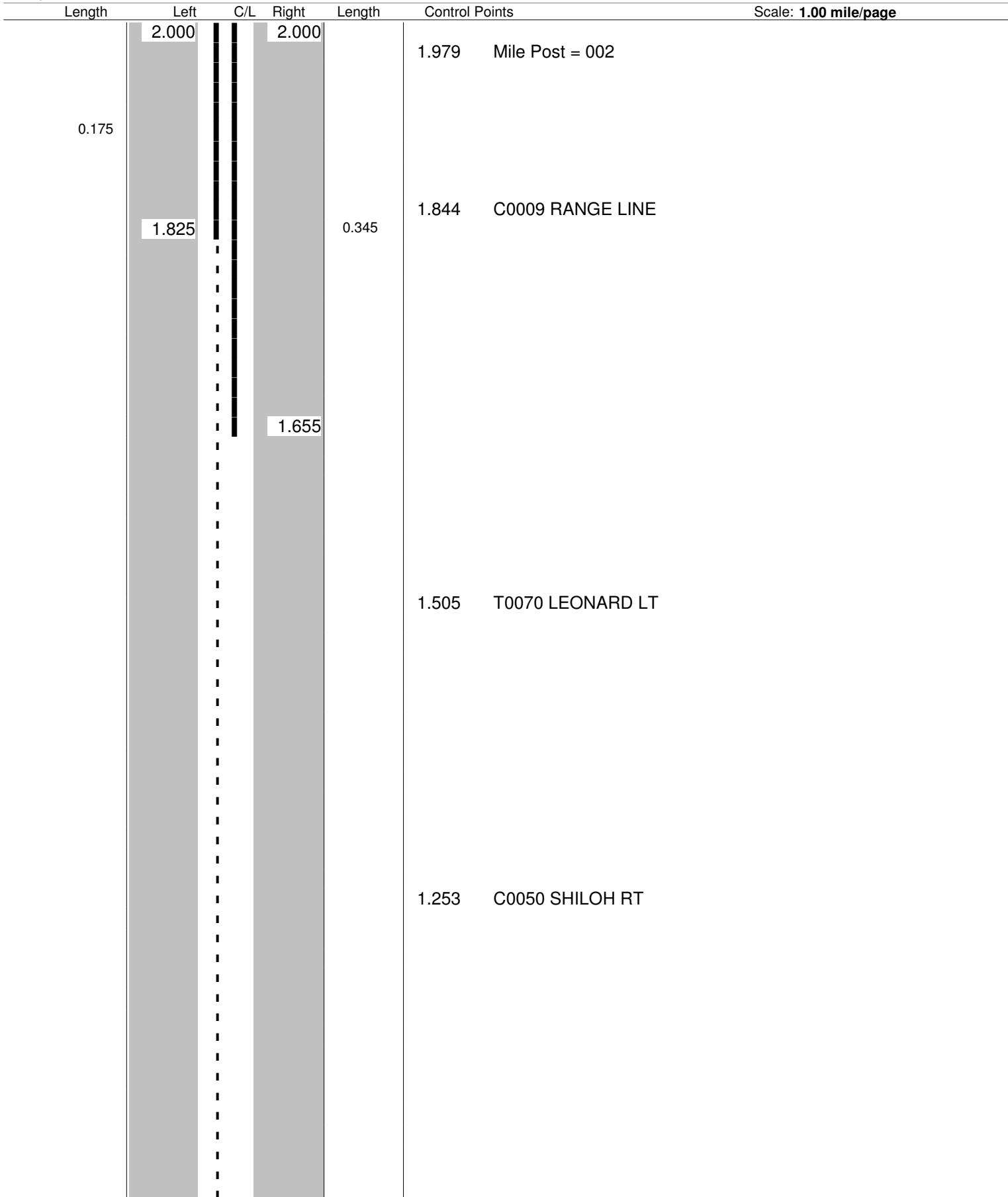
Accum. total: 0.307

ODOT Dist 7 - MIA Co - FINAL
No Passing Zone Log (MIA)

Route: **0718R**
 Length: **10.160**

Direction: **East**

From: **0.000 S0721R**
 To: **10.160 ENTER TROY**



Sheet total equivalent length of solid line: 0.726

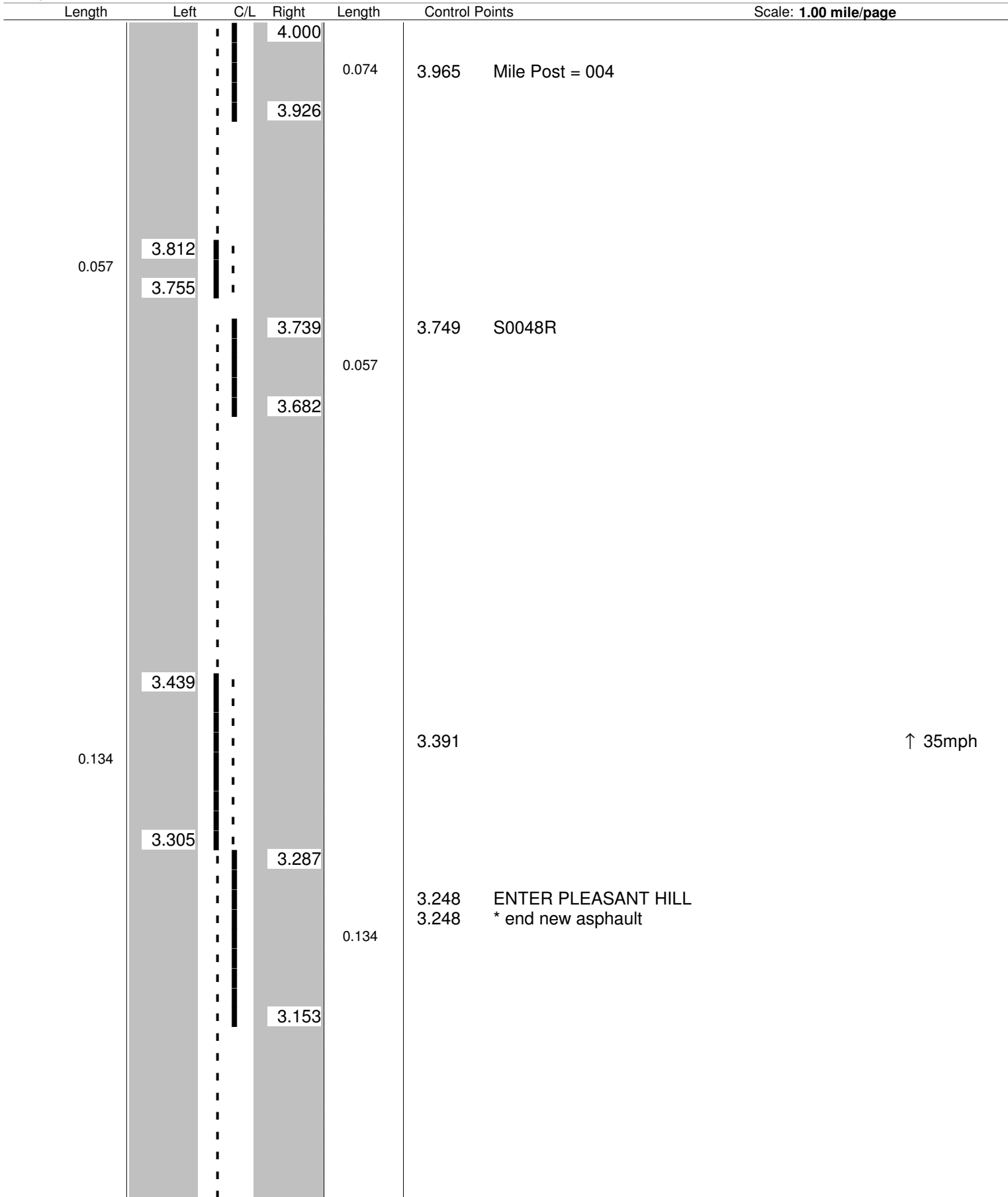
Accum. total: 1.033

ODOT Dist 7 - MIA Co - FINAL
No Passing Zone Log (MIA)

Route: **0718R**
 Length: **10.160**

Direction: **East**

From: **0.000 S0721R**
 To: **10.160 ENTER TROY**

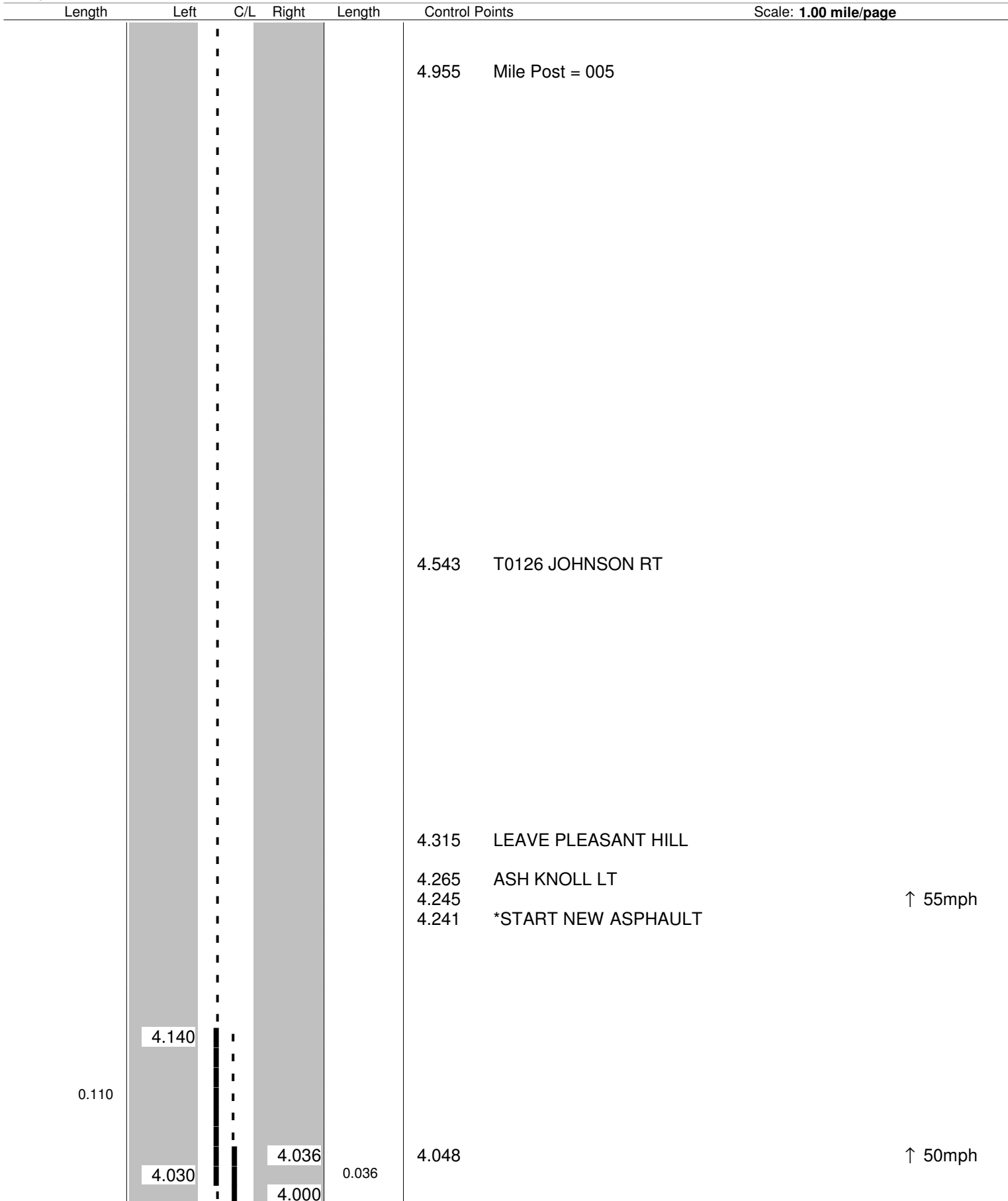


ODOT Dist 7 - MIA Co - FINAL
No Passing Zone Log (MIA)

Route: **0718R**
 Length: **10.160**

Direction: **East**

From: **0.000 S0721R**
 To: **10.160 ENTER TROY**



Sheet total equivalent length of solid line: 0.395

Accum. total: 3.376

ODOT Dist 7 - MIA Co - FINAL
No Passing Zone Log (MIA)

Route: **0718R**
 Length: **10.160**

Direction: **East**

From: **0.000 S0721R**
 To: **10.160 ENTER TROY**

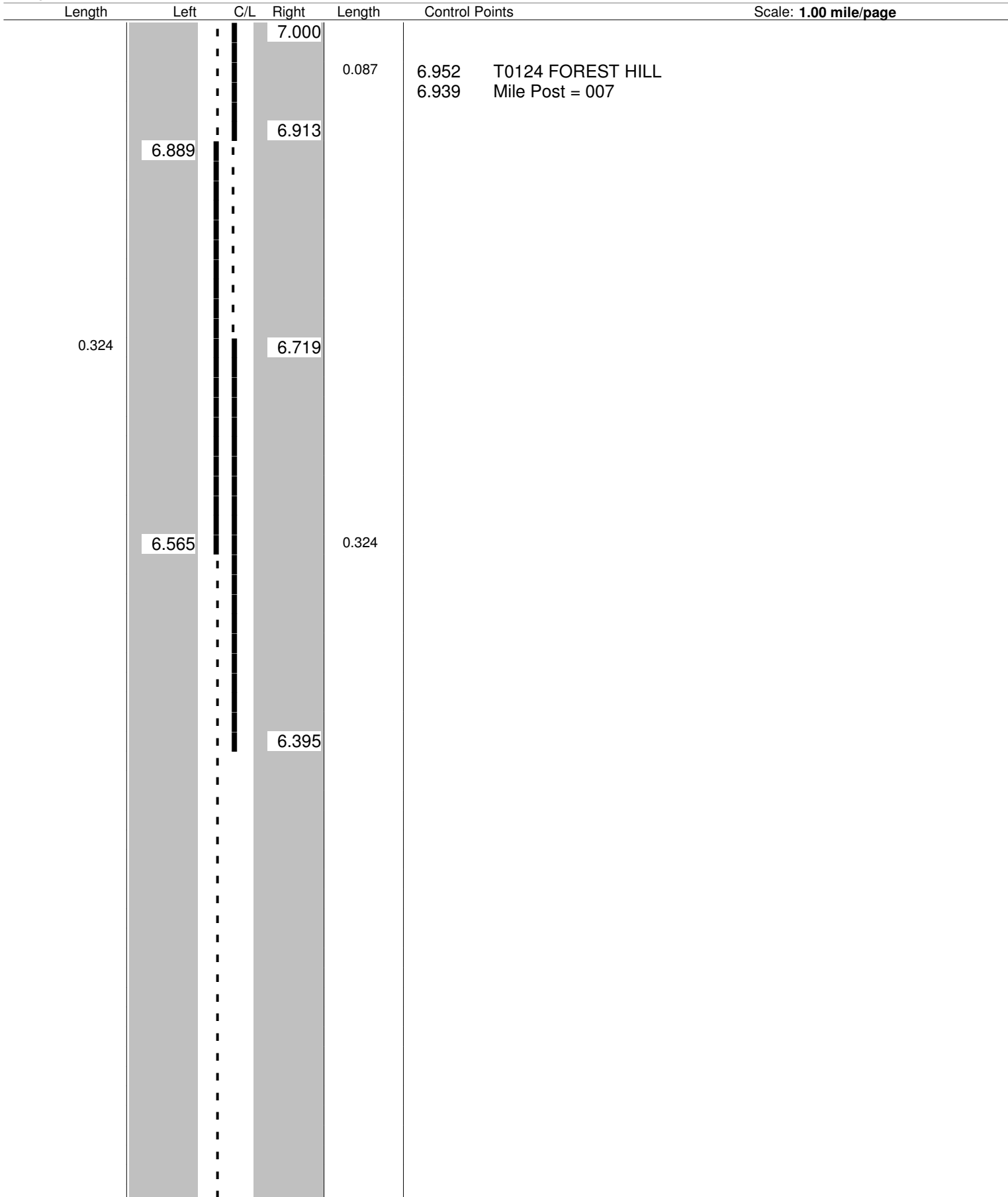
Length	Left	C/L	Right	Length	Control Points	Scale: 1.00 mile/page
0.062	5.971				5.954 Mile Post = 006	
	5.909		5.909	0.062	5.909 T0125 GREENLEE	
			5.847			
					5.371 T0220 MOWRY LT	

ODOT Dist 7 - MIA Co - FINAL
No Passing Zone Log (MIA)

Route: **0718R**
 Length: **10.160**

Direction: **East**

From: **0.000 S0721R**
 To: **10.160 ENTER TROY**

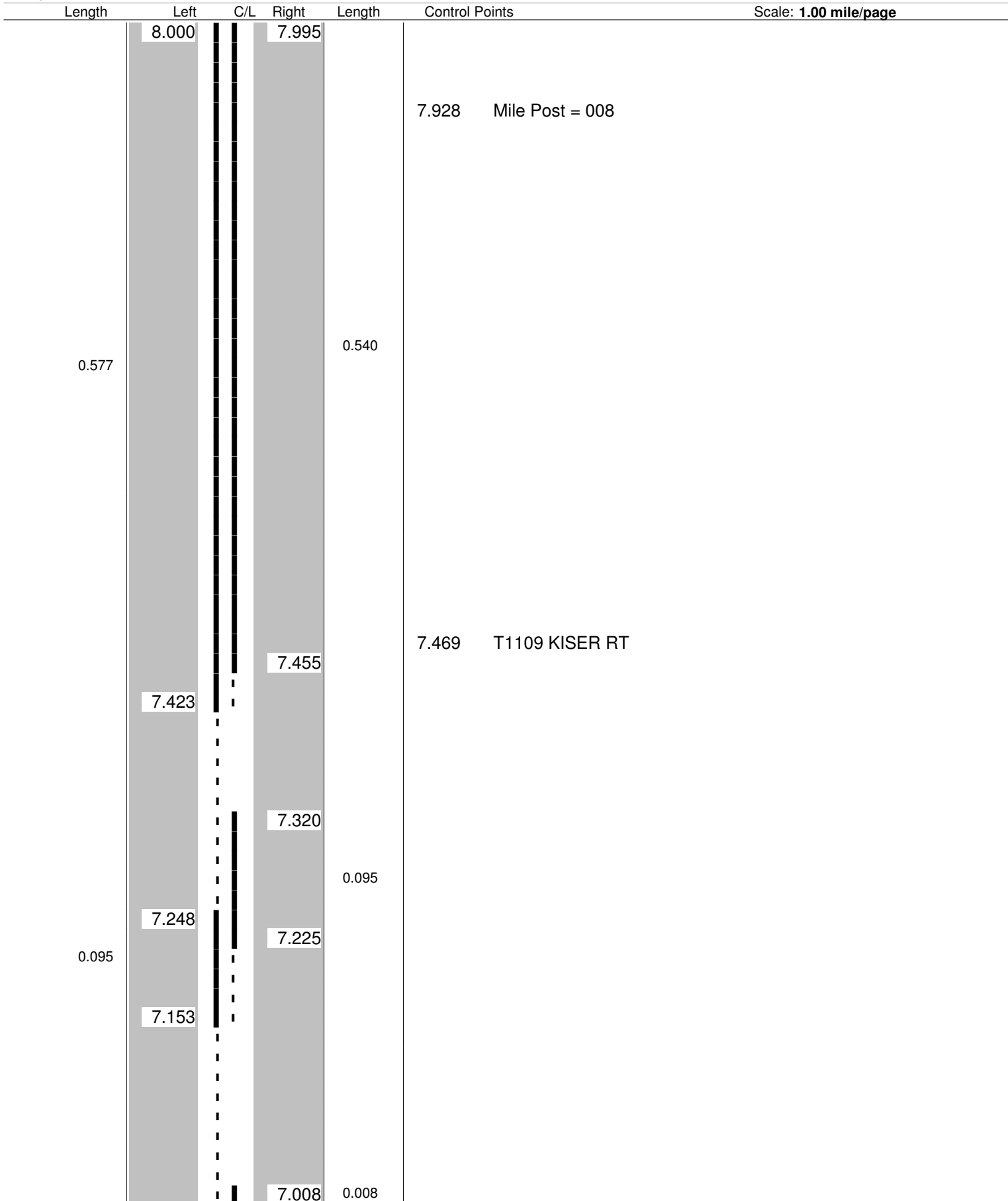


ODOT Dist 7 - MIA Co - FINAL
No Passing Zone Log (MIA)

Route: **0718R**
 Length: **10.160**

Direction: **East**

From: **0.000 S0721R**
 To: **10.160 ENTER TROY**



ODOT Dist 7 - MIA Co - FINAL
No Passing Zone Log (MIA)

Route: **0718R**
 Length: **10.160**

Direction: **East**

From: **0.000 S0721R**
 To: **10.160 ENTER TROY**

Length	Left	C/L	Right	Length	Control Points	Scale: 1.00 mile/page
					8.930 Mile Post = 009	
0.154	8.483		8.421		8.421 C0133 MCKAIG LT	
	8.329		8.259	0.162	8.329 C0035 WASHINGTON LT	
					8.274 ENTER TROY	
0.165	8.165				8.161 C0132 WILSON RT	
	8.000					

Sheet total equivalent length of solid line: 0.708

Accum. total: 6.829

ODOT Dist 7 - MIA Co - FINAL
No Passing Zone Log (MIA)

Route: **0718R**
 Length: **10.160**

Direction: **East**

From: **0.000 S0721R**
 To: **10.160 ENTER TROY**

Length	Left	C/L	Right	Length	Control Points
			10.000		9.987 HAWKS NEST RT
			9.941	0.059	
	9.879				9.923 Mile Post = 010
					9.904 T1156 WESTWOOD RT
0.306			9.709		
	9.573			0.306	9.675 T0136 BARNHART RT
			9.403		9.499 T0134 PEBBLES RT

Sheet total equivalent length of solid line: 0.887

Accum. total: 7.716

ODOT Dist 7 - MIA Co - FINAL
No Passing Zone Log (MIA)

Route: **0718R**
 Length: **10.160**

Direction: **East**

From: **0.000 S0721R**
 To: **10.160 ENTER TROY**

Length	Left	C/L	Right	Length	Control Points	Scale: 1.00 mile/page
0.049	10.160		10.160		10.160 ENTER TROY	
	10.111				10.116 I0075R Bridge (Hwy Over Hwy)	
				0.160		
			10.000			